

Office
 District I - (575) 393-6161
 1625 N. French Dr., Hobbs, NM 88240
 District II - (575) 748-1283
 811 S. First St., Artesia, NM 88210
 District III - (505) 334-6178
 1000 Rio Brazos Rd., Aztec, NM 87410
 District IV - (505) 476-3460
 1220 S. St. Francis Dr., Santa Fe, NM
 87505

State of New Mexico
 Energy, Minerals and Natural Resources

Form C-103
 Revised July 18, 2013

OIL CONSERVATION DIVISION
 1220 South St. Francis Dr.
 Santa Fe, NM 87505

SUNDRY NOTICES AND REPORTS ON WELLS (DO NOT USE THIS FORM FOR PROPOSALS TO DRILL OR TO DEEPEN OR PLUG BACK TO A DIFFERENT RESERVOIR. USE "APPLICATION FOR PERMIT" (FORM C-101) FOR SUCH PROPOSALS.)		WELL API NO. 30-025-53150
1. Type of Well: Oil Well <input checked="" type="checkbox"/> Gas Well <input type="checkbox"/> Other <input type="checkbox"/>		5. Indicate Type of Lease STATE <input checked="" type="checkbox"/> FEE <input type="checkbox"/>
2. Name of Operator LARIO OIL & GAS COMPANY		6. State Oil & Gas Lease No. VC-0563-0003
3. Address of Operator 206 N. JOSEPHINE, SUITE 400, DENVER, CO 80206		7. Lease Name or Unit Agreement Name SKY DWELLER 14 STATE COM
4. Well Location Unit Letter: E 2425 feet from the NORTH line and 1060 feet from the WEST line Section 23 Township 18 S Range 34 E NMPM LEA County		8. Well Number 101H
11. Elevation (Show whether DR, RKB, RT, GR, etc.) 4000' GL		9. OGRID Number 13089
		10. Pool name or Wildcat AIRSTIP; BONE SPRING & AIRSTIP; BONE SPRING, N.

12. Check Appropriate Box to Indicate Nature of Notice, Report or Other Data

NOTICE OF INTENTION TO:		SUBSEQUENT REPORT OF:	
PERFORM REMEDIAL WORK <input type="checkbox"/>	PLUG AND ABANDON <input type="checkbox"/>	REMEDIAL WORK <input type="checkbox"/>	ALTERING CASING <input type="checkbox"/>
TEMPORARILY ABANDON <input type="checkbox"/>	CHANGE PLANS <input type="checkbox"/>	COMMENCE DRILLING OPNS. <input type="checkbox"/>	P AND A <input type="checkbox"/>
PULL OR ALTER CASING <input type="checkbox"/>	MULTIPLE COMPL <input type="checkbox"/>	CASING/CEMENT JOB <input type="checkbox"/>	
DOWNHOLE COMMINGLE <input type="checkbox"/>			
CLOSED-LOOP SYSTEM <input type="checkbox"/>			
OTHER: CHANGE DEDICATION <input checked="" type="checkbox"/>		OTHER: <input type="checkbox"/>	

13. Describe proposed or completed operations. (Clearly state all pertinent details, and give pertinent dates, including estimated date of starting any proposed work). SEE RULE 19.15.7.14 NMAC. For Multiple Completions: Attach wellbore diagram of proposed completion or recompletion.


Change dedication from 240.00 acres to 480.00 acres.

Spud Date:

Rig Release Date:

I hereby certify that the information above is true and complete to the best of my knowledge and belief.

SIGNATURE



TITLE CONSULTANT

DATE 7-20-24

Type or print name BRIAN WOOD

E-mail address: brian@permitswest.com

PHONE: 505 466-8120

For State Use Only

APPROVED BY:

TITLE

DATE

Conditions of Approval (if any):

Intent ☒ As Drilled ☐API #
30-025-53150

Operator Name: LARIO OIL & GAS COMPANY	Property Name: SKY DWELLER 14 STATE COM	Well Number 101H
---	--	---------------------

Kick Off Point (KOP)

UL E	Section 23	Township 18 S	Range 34 E	Lot	Feet 2542	From N/S N	Feet 990	From E/W W	County LEA
Latitude 32.733541					Longitude -103.536410			NAD 83	

First Take Point (FTP)

UL E	Section 23	Township 18 S	Range 34 E	Lot	Feet 2042	From N/S N	Feet 990	From E/W W	County LEA
Latitude 32.734916					Longitude -103.536413			NAD 83	

Last Take Point (LTP)

UL D	Section 14	Township 18 S	Range 34 E	Lot	Feet 150	From N/S N	Feet 990	From E/W W	County LEA
Latitude 32.754634					Longitude -103.536457			NAD 83	

Is this well the defining well for the Horizontal Spacing Unit? ☐ NOIs this well an infill well? ☐ YES

If infill is yes please provide API if available, Operator Name and well number for Defining well for Horizontal Spacing Unit.

API #
30-025-53152

Operator Name: LARIO OIL & GAS COMPANY	Property Name: SKY DWELLER 14 STATE COM	Well Number 201H
---	--	---------------------

KZ 06/29/2018

DISTRICT J
1625 N. French Dr., Hobbs, N.M. 88240
Phone: (575) 393-8161 Fax: (575) 393-0720

DISTRICT II
811 S. First St., Artesia, N.M. 88210
Phone: (575) 748-1283 Fax: (575) 748-9720

DISTRICT III
1000 Rio Brazos Rd., Aztec, N.M. 87410
Phone: (505) 334-6178 Fax: (505) 334-6170

DISTRICT IV
1220 S. St. Francis Dr., Santa Fe, N.M. 87505
Phone: (505) 476-3460 Fax: (505) 476-3462

State of New Mexico
Energy, Minerals & Natural Resources Department

Form C-102

Revised August 1, 2011

Submit one copy to appropriate
District Office

OIL CONSERVATION DIVISION
1220 South St. Francis Dr.
Santa Fe, N.M. 87505

☒ AMENDED REPORT
CHANGE
DEDICATION

WELL LOCATION AND ACREAGE DEDICATION PLAT

¹ API Number 30-025-53150	² Pool Code 960	³ Pool Name AIRSTRIP; BONE SPRING
⁴ Property Code 335618	⁵ Property Name SKY DWELLER I4 STATE COM	⁶ Well Number 10IH
⁷ OGRID No. 13069	⁸ Operator Name LARIO OIL & GAS COMPANY	⁹ Elevation 4000.7'

¹⁰ Surface Location

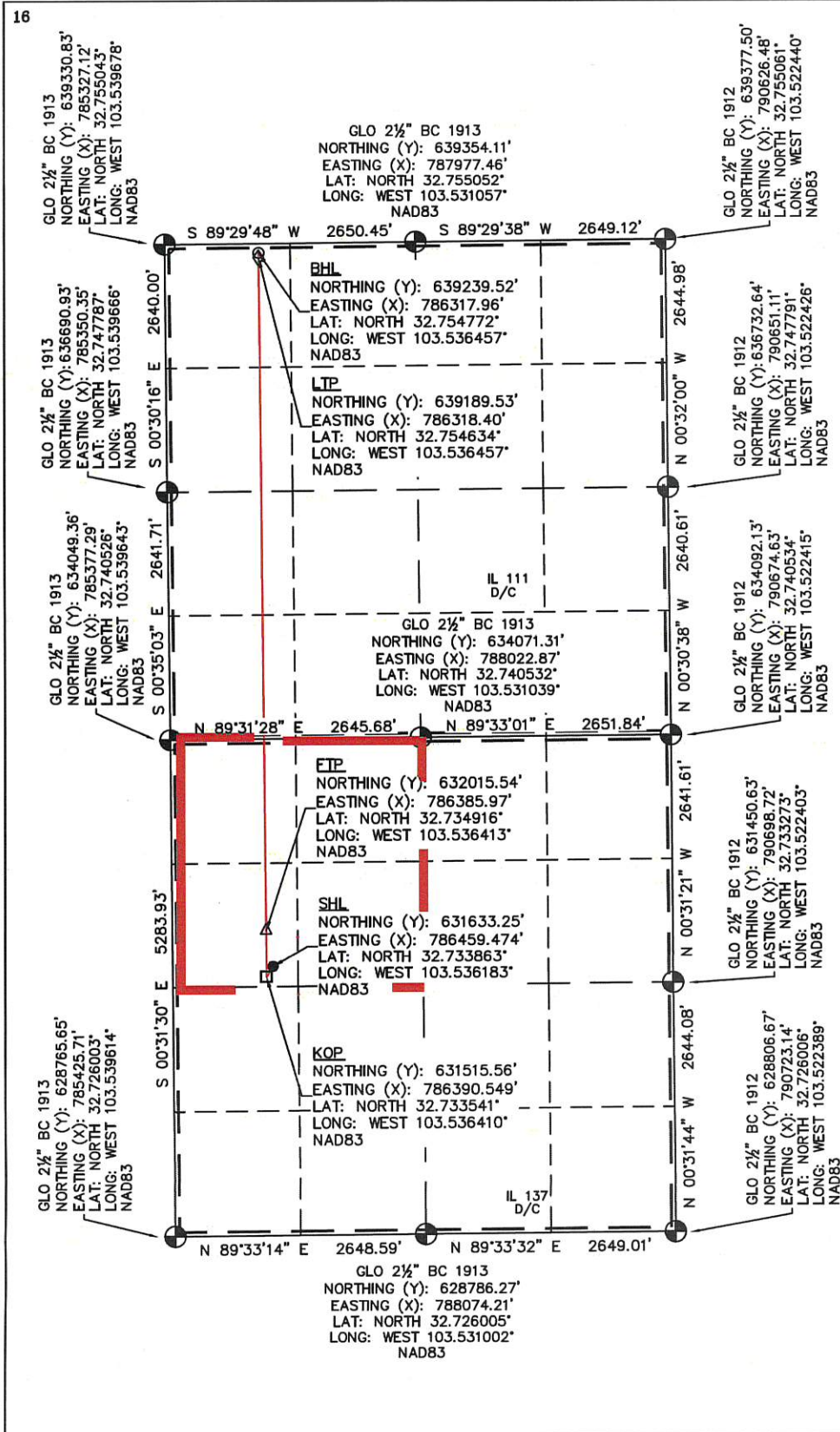
UL or lot no.	Section	Township	Range	Lot Idn	Feet from the	North/South line	Feet from the	East/West line	County
E	23	18 S	34 E		2425'	NORTH	1060'	WEST	LEA

¹¹ Bottom Hole Location If Different From Surface

UL or lot no.	Section	Township	Range	Lot Idn	Feet from the	North/South line	Feet from the	East/West line	County
D	14	18 S	34 E		100'	NORTH	990'	WEST	LEA


¹² Dedicated Acres 160.00 (+ 320.00 = 480.00 both pools)	¹³ Joint or Infill	¹⁴ Consolidation Code C	¹⁵ Order No.
--	-------------------------------	---------------------------------------	-------------------------

NO ALLOWABLE WILL BE ASSIGNED TO THIS COMPLETION UNTIL ALL INTERESTS HAVE BEEN CONSOLIDATED
OR A NON-STANDARD UNIT HAS BEEN APPROVED BY THE DIVISION



17 OPERATOR CERTIFICATION

I hereby certify that the information contained herein is true and complete to the best of my knowledge and belief, and that this organization either owns a working interest or unleased mineral interest in the land including the proposed bottom hole location or has a right to drill this well at this location pursuant to a contract with an owner of such a mineral or working interest, or to a voluntary pooling agreement or a compulsory pooling order heretofore entered by the division.



Signature
BRIAN WOOD
Printed Name
brian@permitswest.com
E-mail Address
505 466-8120

7-20-24
Date

18 SURVEYOR CERTIFICATION

I hereby certify that the well location shown on this plat was plotted from field notes of actual surveys made by me or under my supervision, and that the same is true and correct to the best of my belief.

5/5/24
Date of Survey

Signature and Seal of Professional Surveyor:

29026
Certificate Number

7/9/2024

- LEGEND:
- = SURFACE LOCATION (SHL)
 - = KICK OFF POINT (KOP)
 - △ = FIRST TAKE POINT (FTP)
 - ◇ = LAST TAKE POINT (LTP)
 - = BOTTOM HOLE (BHL)
 - ⊙ = FOUND MONUMENT

FOOTAGES / SECTION				
SHL	2425' FNL	23	1060' FWL	23
KOP	2542' FNL	23	990' FWL	23
FTP	2042' FNL	23	990' FWL	23
LP	150' FNL	14	990' FWL	14
BHL	100' FNL	14	990' FWL	14

DISTRICT I
1625 N. French Dr., Hobbs, N.M. 88240
Phone: (575) 393-8161 Fax: (575) 393-0720

DISTRICT II
811 S. First St., Artesia, N.M. 88210
Phone: (575) 748-1283 Fax: (575) 748-9720

DISTRICT III
1000 Rio Brazos Rd., Aztec, N.M. 87410
Phone: (505) 334-6178 Fax: (505) 334-6170

DISTRICT IV
1220 S. St. Francis Dr., Santa Fe, N.M. 87505
Phone: (505) 476-3460 Fax: (505) 476-3462

State of New Mexico
Energy, Minerals & Natural Resources Department

Form C-102

Revised August 1, 2011

OIL CONSERVATION DIVISION
1220 South St. Francis Dr.
Santa Fe, N.M. 87505

Submit one copy to appropriate
District Office

☒ AMENDED REPORT
CHANGE
DEDICATION

WELL LOCATION AND ACREAGE DEDICATION PLAT

¹ API Number 30-025-53150	² Pool Code 962	³ Pool Name AIRSTRIP; BONE SPRING, NORTH
⁴ Property Code 335618	⁵ Property Name SKY DWELLER I4 STATE COM	⁶ Well Number 10IH
⁷ GRID No. 13069	⁸ Operator Name LARIO OIL & GAS COMPANY	⁹ Elevation 4000.7'

¹⁰ Surface Location

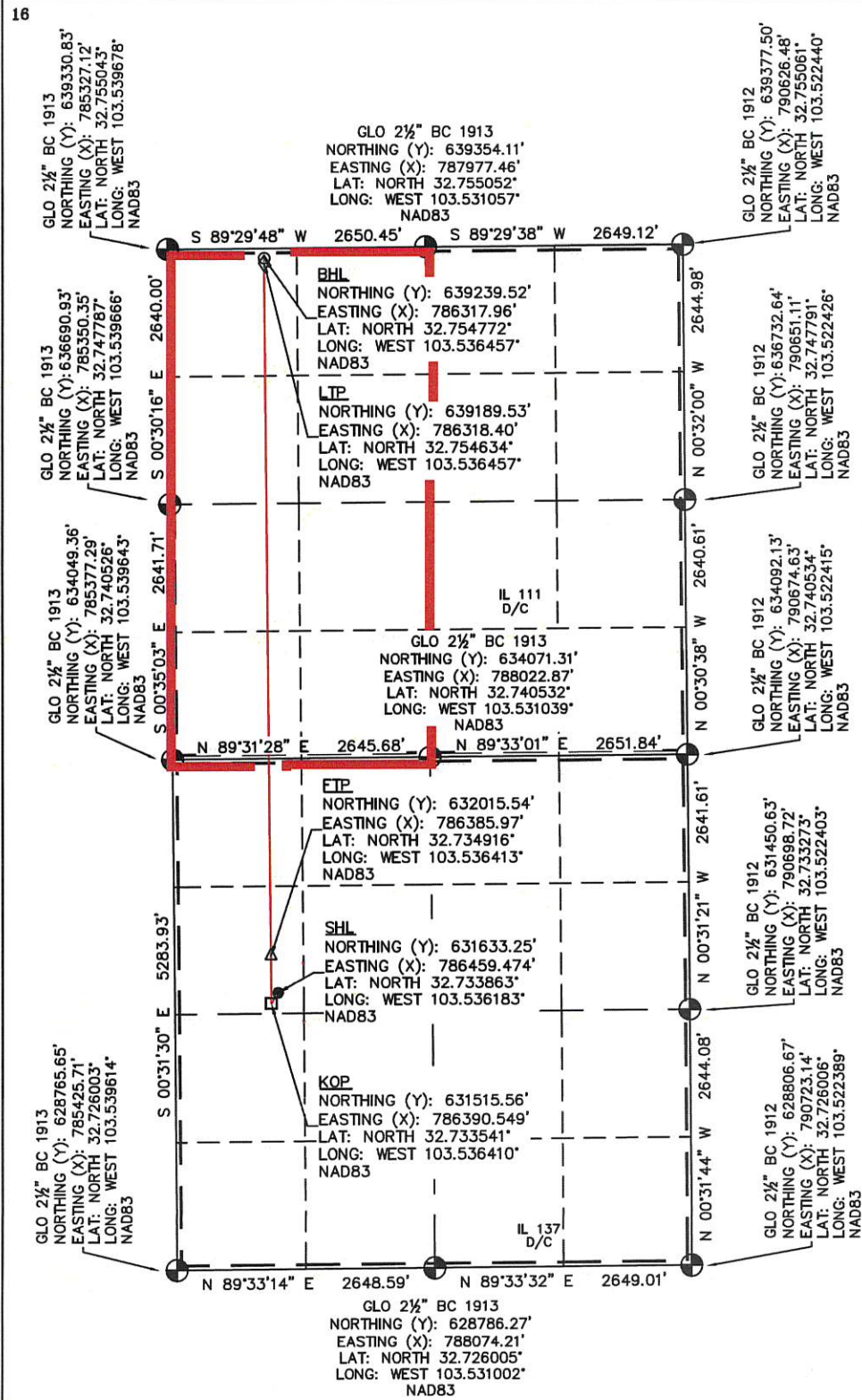
UL or lot no.	Section	Township	Range	Lot Idn	Feet from the	North/South line	Feet from the	East/West line	County
E	23	18 S	34 E		2425'	NORTH	1060'	WEST	LEA

¹¹ Bottom Hole Location If Different From Surface

UL or lot no.	Section	Township	Range	Lot Idn	Feet from the	North/South line	Feet from the	East/West line	County
D	14	18 S	34 E		100'	NORTH	990'	WEST	LEA

¹² Dedicated Acres 320.00 (+ 160.00 = 480.00 both pools)	¹³ Joint or Infill	¹⁴ Consolidation Code C	¹⁵ Order No.
--	-------------------------------	---------------------------------------	-------------------------

NO ALLOWABLE WILL BE ASSIGNED TO THIS COMPLETION UNTIL ALL INTERESTS HAVE BEEN CONSOLIDATED
OR A NON-STANDARD UNIT HAS BEEN APPROVED BY THE DIVISION



17 OPERATOR CERTIFICATION

I hereby certify that the information contained herein is true and complete to the best of my knowledge and belief, and that this organization either owns a working interest or unleased mineral interest in the land including the proposed bottom hole location or has a right to drill this well at this location pursuant to a contract with an owner of such a mineral or working interest, or to a voluntary pooling agreement or a compulsory pooling order heretofore entered by the division.

Signature Brian Wood Date 7-20-24

Printed Name brian@permitswest.com

E-mail Address 505 466-8120

18 SURVEYOR CERTIFICATION

I hereby certify that the well location shown on this plat was plotted from field notes of actual surveys made by me or under my supervision, and that the same is true and correct to the best of my belief.

Date of Survey 5/5/24

Signature and Seal of Professional Surveyor David E. Henderhan

29026 7/9/2024

Certificate Number

- LEGEND:
- = SURFACE LOCATION (SHL)
 - = KICK OFF POINT (KOP)
 - △ = FIRST TAKE POINT (FTP)
 - ◇ = LAST TAKE POINT (LTP)
 - = BOTTOM HOLE (BHL)
 - ⊙ = FOUND MONUMENT

	FOOTAGES / SECTION		
SHL	2425' FNL	23	1060' FWL 23
KOP	2542' FNL	23	990' FWL 23
FTP	2042' FNL	23	990' FWL 23
LP	150' FNL	14	990' FWL 14
BHL	100' FNL	14	990' FWL 14

District I
1625 N. French Dr., Hobbs, NM 88240
Phone:(575) 393-6161 Fax:(575) 393-0720
District II
811 S. First St., Artesia, NM 88210
Phone:(575) 748-1283 Fax:(575) 748-9720
District III
1000 Rio Brazos Rd., Aztec, NM 87410
Phone:(505) 334-6178 Fax:(505) 334-6170
District IV
1220 S. St Francis Dr., Santa Fe, NM 87505
Phone:(505) 476-3470 Fax:(505) 476-3462

State of New Mexico
Energy, Minerals and Natural Resources
Oil Conservation Division
1220 S. St Francis Dr.
Santa Fe, NM 87505

CONDITIONS

Action 365836

CONDITIONS

Operator: LARIO OIL & GAS CO 301 S. Market St. Wichita, KS 67202	OGRID: 13089
	Action Number: 365836
	Action Type: [C-103] NOI Change of Plans (C-103A)

CONDITIONS

Created By	Condition	Condition Date
pkautz	REQUIRES NSP	7/22/2024