

Office
District I - (575) 393-6161
1625 N. French Dr., Hobbs, NM 88240
District II - (575) 748-1283
811 S. First St., Artesia, NM 88210
District III - (505) 334-6178
1000 Rio Brazos Rd., Aztec, NM 87410
District IV - (505) 476-3460
1220 S. St. Francis Dr., Santa Fe, NM 87505

State of New Mexico
Energy, Minerals and Natural Resources

Form C-103
Revised July 18, 2013

OIL CONSERVATION DIVISION
1220 South St. Francis Dr.
Santa Fe, NM 87505

WELL API NO. 30-015-22955
5. Indicate Type of Lease STATE [] FEE [x]
6. State Oil & Gas Lease No. 331895
7. Lease Name or Unit Agreement Name State G Com SWD
8. Well Number 001
9. OGRID Number 331031
10. Pool name or Wildcat SWD, Canyon
11. Elevation (Show whether DR, RKB, RT, GR, etc.) 3,462.6 GR

SUNDRY NOTICES AND REPORTS ON WELLS
(DO NOT USE THIS FORM FOR PROPOSALS TO DRILL OR TO DEEPEN OR PLUG BACK TO A DIFFERENT RESERVOIR. USE "APPLICATION FOR PERMIT" (FORM C-101) FOR SUCH PROPOSALS.)
1. Type of Well: Oil Well [] Gas Well [x] Other []
2. Name of Operator Select Agua Libre Midstream, LLC
3. Address of Operator 12515 Carriage Way, Oklahoma City, OK 73142
4. Well Location Unit Letter: 1980 feet from the North line and 660 feet from the West line
Section 24 Township 19S Range 27E NMPM Eddy County
11. Elevation (Show whether DR, RKB, RT, GR, etc.) 3,462.6 GR

12. Check Appropriate Box to Indicate Nature of Notice, Report or Other Data

NOTICE OF INTENTION TO:
PERFORM REMEDIAL WORK [] PLUG AND ABANDON [x]
TEMPORARILY ABANDON [] CHANGE PLANS []
PULL OR ALTER CASING [] MULTIPLE COMPL []
DOWNHOLE COMMINGLE []
CLOSED-LOOP SYSTEM []
OTHER: []
SUBSEQUENT REPORT OF:
REMEDIAL WORK [] ALTERING CASING []
COMMENCE DRILLING OPNS. [] P AND A []
CASING/CEMENT JOB []
OTHER: []

13. Describe proposed or completed operations. (Clearly state all pertinent details, and give pertinent dates, including estimated date of starting any proposed work). SEE RULE 19.15.7.14 NMAC. For Multiple Completions: Attach wellbore diagram of proposed completion or recompletion.

- 1. Notify the NM OCD of intent to plug and abandon well.
2. MIRU. POOH w/ Tbg and Pkr
3. RIH E-Line. set CIPB @ 8,740. Circ hole. Pressure test casing. Spot 3 sx cmt to 8,715'. WOC and tag plug.
4. Spot 14 sx cmt @ 2,525' - 2,425'.
5. Spot 14 sx cmt @ 375' - 275'
6. Spot 7 sx surface plug from 55'-5'
7. RDMO. Cut of WH & anchors. Install P&A well marker.

Spud Date: []

Rig Release Date: []

I hereby certify that the information above is true and complete to the best of my knowledge and belief.

SIGNATURE [Signature] TITLE Agent DATE 5/8/2024

Type or print name William Fegley E-mail address: wfegley@lokienv.com PHONE: 318-572-7315

For State Use Only

APPROVED BY: [] TITLE [] DATE []

Conditions of Approval (if any):

BASIC ENERGY SERVICES

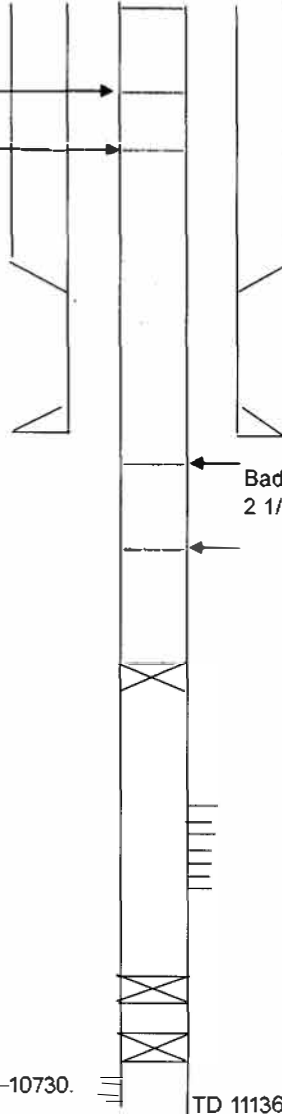
STATE G COM. # 1
API # 3001522955
UNIT E SEC. 24 TOWN SHIP 19S RANGE 27E

11 3/4 42# @ 325 FT, (375 SXS)

8 5/8 24# @ 2475 FT. (1200 SXS)

4 1/2 11.6 # @ 10872 FT (800 SXS)

Bad Csg. @ 601 to 724
 Pump 274 sxs total circulated to Surf



Tops in conformance Geographical Sec.

Yates	530
7 Rivers	730
Queens	1310
Grayburg	1640
San Andres	2240
Bone Springs	7868
Wolf Camp	8290
Canyon	9050
Strawn	9320
Atoka	10044
Morrow	10142
Miss	10780

Bad Csg @ 3265 to 4439
 2 1/2 bbl rate squeeze total 400 (375, 25) sxs class c cmt.

TOP Pkr. @ 8703 ft 10/19/10
 (4 1/2 x 2 3/8 Nickel plated Arrow set AF - 1 w/ 1.78
 profile stainless steel in compression with 10
 points)

Perforation Interval 8796 - 9202.

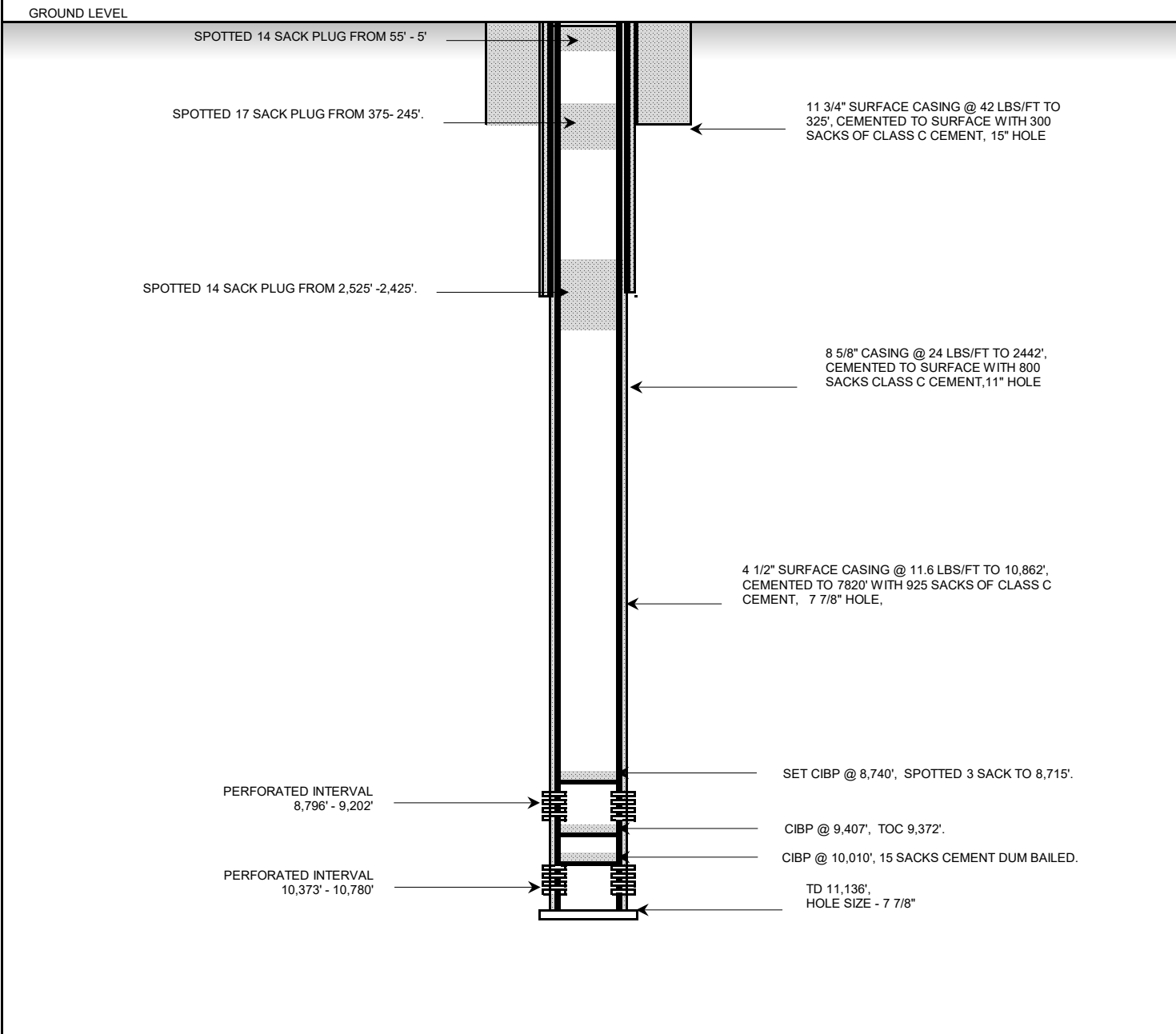
TOP CMT @ 9372 ft.
 CIBP @ 9407 ft.


CIBP @ 10010 ft. w/ 15 ft. CMT bail dumped

Perforation Interval 10373 - 10730.

TD 11136 FT

Select Agua Libre Midstream, LLC
 State G. Com No. 001
 API #30-015-22955
 Section 24 T19S R27E
 NMPM Eddy County, New Mexico



	PROJECT	SCALE	Select Agua Libre Midstream, LLC State G. Com No. 001, API #30-015-22955 Section 24 T19S R27E NMPM Eddy County, New Mexico	WELL SCHEMATIC DIAGRAM
	1082.15	NTS		
	BY	DATE		
WDF	5/8/2024			

District I
 1625 N. French Dr., Hobbs, NM 88240
 Phone:(575) 393-6161 Fax:(575) 393-0720

District II
 811 S. First St., Artesia, NM 88210
 Phone:(575) 748-1283 Fax:(575) 748-9720

District III
 1000 Rio Brazos Rd., Aztec, NM 87410
 Phone:(505) 334-6178 Fax:(505) 334-6170

District IV
 1220 S. St Francis Dr., Santa Fe, NM 87505
 Phone:(505) 476-3470 Fax:(505) 476-3462

State of New Mexico
Energy, Minerals and Natural Resources
Oil Conservation Division
1220 S. St Francis Dr.
Santa Fe, NM 87505

CONDITIONS

Action 353468

CONDITIONS

Operator: SELECT AGUA LIBRE MIDSTREAM, LLC 12515 Carriage Way Oklahoma City, OK 73142	OGRID: 331031
	Action Number: 353468
	Action Type: [C-103] NOI Plug & Abandon (C-103F)

CONDITIONS

Created By	Condition	Condition Date
mgebremichael	CBL must run to ensure cement bonding behind the casing. Cement type at 8000 ft or below must be G or H. Space between plugs must be filled with mud-laden fluid.	8/22/2024