

Office
District I - (575) 393-6161
1625 N. French Dr., Hobbs, NM 88240
District II - (575) 748-1283
811 S. First St., Artesia, NM 88210
District III - (505) 334-6178
1000 Rio Brazos Rd., Aztec, NM 87410
District IV - (505) 476-3460
1220 S. St. Francis Dr., Santa Fe, NM
87505

Energy, Minerals and Natural Resources

Revised July 18, 2013

OIL CONSERVATION DIVISION

1220 South St. Francis Dr.
Santa Fe, NM 87505

WELL API NO.
30-025-37421

5. Indicate Type of Lease

STATE ☐ FEE ☐

6. State Oil & Gas Lease No.

E0-9879-0012

7. Lease Name or Unit Agreement Name

Monsanto State

8. Well Number 10

9. OGRID Number

20077

10. Pool name or Wildcat
Paduca (Delaware)

SUNDRY NOTICES AND REPORTS ON WELLS

(DO NOT USE THIS FORM FOR PROPOSALS TO DRILL OR TO DEEPEN OR PLUG BACK TO A DIFFERENT RESERVOIR. USE "APPLICATION FOR PERMIT" (FORM C-101) FOR SUCH PROPOSALS.)

1. Type of Well: Oil Well ☒ Gas Well ☐ Other ☐

2. Name of Operator

Sahara Operating Company

3. Address of Operator

PO Box 4130, Midland, TX 79704

4. Well Location

Unit Letter **P**: **1310** feet from the **South** line and **330** feet from the **East** line
Section Township Range NMPM County

11. Elevation (Show whether DR, RKB, RT, GR, etc.)

3430 GL

12. Check Appropriate Box to Indicate Nature of Notice, Report or Other Data

NOTICE OF INTENTION TO:

PERFORM REMEDIAL WORK ☐ PLUG AND ABANDON ☐TEMPORARILY ABANDON ☐ CHANGE PLANS ☐PULL OR ALTER CASING ☐ MULTIPLE COMPL ☐DOWNHOLE COMMINGLE ☐CLOSED-LOOP SYSTEM ☐OTHER: ☐

SUBSEQUENT REPORT OF:

REMEDIAL WORK ☐ ALTERING CASING ☐COMMENCE DRILLING OPNS. ☐ **P AND A** ☒CASING/CEMENT JOB ☐ PNROTHER: ☐

13. Describe proposed or completed operations. (Clearly state all pertinent details, and give pertinent dates, including estimated date of starting any proposed work). SEE RULE 19.15.7.14 NMAC. For Multiple Completions: Attach wellbore diagram of proposed completion or recompletion.

Wellbore was P&A as follows:

6/6/22 Circ hole w/ 9.5 # mud

6/7/22 Set 35 sx plug 4600-4391' . LD Pipe. Set 30 sx 4000'-3791', LD pipe. Set 30 sx 2000'-1822' POH w/tbg, RU Wireline, perf 825' SDON

6/8/22 Ran Packer, attempt to pump into perfs, could not pump in. SDON

6/13/22 POH LD packer. RIH w/tbg, set 35 sx plug 882'-666'. POH w/tbg, RU WL, perf 150', could not pump in. Ran tbg to 175', circ cement to surface with 26 sx. SDON.

6/14/22 Check well, top off well with 5 sx cement. Cut off wellhead, install dry hole marker.

Well P&A as to wellbore. R.T. Hicks & Assoc. to supervise site restoration.

Spud Date: 8/22/2005

Rig Release Date: 9/7/2005

I hereby certify that the information above is true and complete to the best of my knowledge and belief.

SIGNATURE



TITLE

President

DATE

11/11/22

Type or print name

Rob McAlpine

E-mail address:

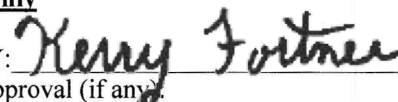
rob@saharaoper.com

PHONE:

432-697-0967

For State Use Only

APPROVED BY:




TITLE

Compliance Officer A

DATE

8/22/24

Conditions of Approval (if any):



| | |
|-----------------------------|--------------|
| S.A.H.A.R.A | |
| WONSKO State # 30-025-37421 | |
| DATE | 30-025-37421 |
| SHAFT | OF |

RELEASED TO IMAGING

State of New Mexico
Office
District I - (575) 393-6161
1625 N. French Dr., Hobbs, NM 88240
District II - (575) 748-1283
811 S. First St., Artesia, NM 88210
District III - (505) 334-6178
1000 Rio Brazos Rd., Aztec, NM 87410
District IV - (505) 476-3460
1220 S. St. Francis Dr., Santa Fe, NM
87505

State of New Mexico
Energy, Minerals and Natural Resources

Form C-103
Revised July 18, 2013

OIL CONSERVATION DIVISION
1220 South St. Francis Dr.
Santa Fe, NM 87505

| | |
|--|--|
| WELL API NO. 30-025-37421 | |
| 5. Indicate Type of Lease STATE <input type="checkbox"/> FEE <input type="checkbox"/> | |
| 6. State Oil & Gas Lease No. E0-9879-0012 | |
| 7. Lease Name or Unit Agreement Name Monsanto State | |
| 8. Well Number 10 | |
| 9. OGRID Number 20077 | |
| 10. Pool name or Wildcat Paduca (Delaware) | |
| 11. Elevation (Show whether DR, RKB, RT, GR, etc.) 3430 GL | |

SUNDRY NOTICES AND REPORTS ON WELLS

(DO NOT USE THIS FORM FOR PROPOSALS TO DRILL OR TO DEEPEN OR PLUG BACK TO A DIFFERENT RESERVOIR. USE "APPLICATION FOR PERMIT" (FORM C-101) FOR SUCH PROPOSALS.)

1. Type of Well: Oil Well ☒ Gas Well ☐ Other ☐

2. Name of Operator
Sahara Operating Company

3. Address of Operator
PO Box 4130, Midland, TX 79704

4. Well Location
Unit Letter P : 1310 feet from the South line and 330 feet from the East line
Section Township Range NMPM County

12. Check Appropriate Box to Indicate Nature of Notice, Report or Other Data

NOTICE OF INTENTION TO:

PERFORM REMEDIAL WORK ☐ PLUG AND ABANDON ☐
TEMPORARILY ABANDON ☐ CHANGE PLANS ☐
PULL OR ALTER CASING ☐ MULTIPLE COMPL ☐
DOWNHOLE COMMINGLE ☐
CLOSED-LOOP SYSTEM ☐
OTHER: ☐

SUBSEQUENT REPORT OF:

REMEDIAL WORK ☐ ALTERING CASING ☐
COMMENCE DRILLING OPNS. ☐ P AND A ☒
CASING/CEMENT JOB ☐
OTHER: ☐

13. Describe proposed or completed operations. (Clearly state all pertinent details, and give pertinent dates, including estimated date of starting any proposed work). SEE RULE 19.15.7.14 NMAC. For Multiple Completions: Attach wellbore diagram of proposed completion or recompletion.

Wellbore was P&A as follows:

6/6/22 Circ hole w/ 9.5 # mud
6/7/22 Set 35 sx plug 4600-4391' . LD Pipe. Set 30 sx 4000'-3791', LD pipe. Set 30 sx 2000'-1822' POH w/tbg, RU Wireline, perf 825' SDON
6/8/22 Ran Packer, attempt to pump into perfs, could not pump in. SDON
6/13/22 POH LD packer. RIH w/tbg, set 35 sx plug 882'-666'. POH w/tbg, RU WL, perf 150', could not pump in. Ran tbg to 175', circ cement to surface with 26 sx. SDON.
6/14/22 Check well, top off well with 5 sx cement. Cut off wellhead, install dry hole marker.
Well P&A as to wellbore. R.T. Hicks & Assoc. to supervise site restoration.

Spud Date: 8/22/2005

Rig Release Date: 9/7/2005

I hereby certify that the information above is true and complete to the best of my knowledge and belief.

SIGNATURE



TITLE

President

DATE

11/11/22

Type or print name

Rob McAlpine

E-mail address:

rob@saharaoper.com

PHONE:

432-697-0967


For State Use Only

APPROVED BY:

TITLE

DATE

Conditions of Approval (if any):



| | |
|----------------|-------|
| S.A.H.A.R.A | |
| WONSKO State # | |
| 30-025-379121 | |
| DATE | SHAFT |
| | OF |

RELEASED TO THE PUBLIC
CALCULATIONS AND DESIGN DATA

RELEASED TO THE PUBLIC

District I
1625 N. French Dr., Hobbs, NM 88240
Phone:(575) 393-6161 Fax:(575) 393-0720
District II
811 S. First St., Artesia, NM 88210
Phone:(575) 748-1283 Fax:(575) 748-9720
District III
1000 Rio Brazos Rd., Aztec, NM 87410
Phone:(505) 334-6178 Fax:(505) 334-6170
District IV
1220 S. St Francis Dr., Santa Fe, NM 87505
Phone:(505) 476-3470 Fax:(505) 476-3462

State of New Mexico
Energy, Minerals and Natural Resources
Oil Conservation Division
1220 S. St Francis Dr.
Santa Fe, NM 87505

CONDITIONS

Action 354258

CONDITIONS

| | |
|--|--|
| Operator: SAHARA OPERATING CO P.O. Box 4130 Midland, TX 79704 | OGRID: 20077 |
| | Action Number: 354258 |
| | Action Type: [C-103] Sub. Plugging (C-103P) |

CONDITIONS

| Created By | Condition | Condition Date |
|------------|--|----------------|
| kfortner | Need C103Q and marker photo to release | 8/22/2024 |