

Well Name	Well Number	US Well Number	Lease Number	Case Number	Operator
OLIVE WON UNIT	33H	3001555187	NMNM62590	NMNM106319137	OXY USA
OLIVE WON UNIT	35H	3001555215	NMNM62590	NMNM106319137	OXY USA
OLIVE WON UNIT	34H	3001555189	NMNM62590	NMNM106319137	OXY USA

Notice of Intent

Sundry ID: 2807859

Type of Submission: Notice of Intent

Type of Action: APD Change

Date Sundry Submitted: 08/21/2024

Time Sundry Submitted: 09:30

Date proposed operation will begin: 08/21/2024

Procedure Description: Oxy USA Inc., respectfully requests to amend the subject AAPDs as follows: Update pool name to WC-015 G-08 S233102C; WOLFCAMP (98123)

NOI Attachments

Procedure Description

OLIVEWONUNIT\_OCD\_EMAIL\_CORRESPONDENCE\_20240821092957.pdf

OLIVEWONUNIT35H\_C102\_20240821092940.pdf

OLIVEWONUNIT34H\_C102\_20240821092926.pdf

OLIVEWONUNIT33H\_C102\_20240821092908.pdf

**Operator**

I certify that the foregoing is true and correct. Title 18 U.S.C. Section 1001 and Title 43 U.S.C. Section 1212, make it a crime for any person knowingly and willfully to make to any department or agency of the United States any false, fictitious or fraudulent statements or representations as to any matter within its jurisdiction. Electronic submission of Sundry Notices through this system satisfies regulations requiring a

**Operator Electronic Signature:** MELISSA GUIDRY**Signed on:** AUG 21, 2024 09:30 AM**Name:** OXY USA INCORPORATED**Title:** Advisor Regulatory Sr.**Street Address:** 5 GREENWAY PLAZA SUITE 110**City:** HOUSTON**State:** TX**Phone:** (713) 497-2481**Email address:** MELISSA\_GUIDRY@OXY.COM**Field****Representative Name:****Street Address:****City:****State:****Zip:****Phone:****Email address:****BLM Point of Contact****BLM POC Name:** TENILLE C MOLINA**BLM POC Title:** Land Law Examiner**BLM POC Phone:** 5752342224**BLM POC Email Address:** TCMOLINA@BLM.GOV**Disposition:** Approved**Disposition Date:** 08/27/2024**Signature:** For Cody Layton

Form 3160-5  
(June 2019)

UNITED STATES  
DEPARTMENT OF THE INTERIOR  
BUREAU OF LAND MANAGEMENT

FORM APPROVED  
OMB No. 1004-0137  
Expires: October 31, 2021

SUNDRY NOTICES AND REPORTS ON WELLS  
Do not use this form for proposals to drill or to re-enter an abandoned well. Use Form 3160-3 (APD) for such proposals.

5. Lease Serial No. MULTIPLE

6. If Indian, Allottee or Tribe Name MULTIPLE

SUBMIT IN TRIPLICATE - Other instructions on page 2

1. Type of Well  
☐ Oil Well    ☐ Gas Well    ☐ Other

2. Name of Operator OXY USA INCORPORATED

3a. Address P.O. BOX 1002, TUPMAN, CA 93276-1002    3b. Phone No. (include area code) (661) 763-6046

4. Location of Well (Footage, Sec., T.,R.,M., or Survey Description) MULTIPLE

7. If Unit of CA/Agreement, Name and/or No. MULTIPLE

8. Well Name and No. MULTIPLE

9. API Well No. MULTIPLE

10. Field and Pool or Exploratory Area MULTIPLE

11. Country or Parish, State MULTIPLE

12. CHECK THE APPROPRIATE BOX(ES) TO INDICATE NATURE OF NOTICE, REPORT OR OTHER DATA

TYPE OF SUBMISSION	TYPE OF ACTION				
<input checked="" type="checkbox"/> Notice of Intent	<input type="checkbox"/> Acidize	<input type="checkbox"/> Deepen	<input type="checkbox"/> Production (Start/Resume)	<input type="checkbox"/> Water Shut-Off	
<input type="checkbox"/> Subsequent Report	<input type="checkbox"/> Alter Casing	<input type="checkbox"/> Hydraulic Fracturing	<input type="checkbox"/> Reclamation	<input type="checkbox"/> Well Integrity	
<input type="checkbox"/> Final Abandonment Notice	<input type="checkbox"/> Casing Repair	<input type="checkbox"/> New Construction	<input type="checkbox"/> Recomplete	<input type="checkbox"/> Other	
	<input checked="" type="checkbox"/> Change Plans	<input type="checkbox"/> Plug and Abandon	<input type="checkbox"/> Temporarily Abandon		
	<input type="checkbox"/> Convert to Injection	<input type="checkbox"/> Plug Back	<input type="checkbox"/> Water Disposal		

13. Describe Proposed or Completed Operation: Clearly state all pertinent details, including estimated starting date of any proposed work and approximate duration thereof. If the proposal is to deepen directionally or recompleate horizontally, give subsurface locations and measured and true vertical depths of all pertinent markers and zones. Attach the Bond under which the work will be perfonned or provide the Bond No. on file with BLM/BIA. Required subsequent reports must be filed within 30 days following completion of the involved operations. If the operation results in a multiple completion or recompletion in a new interval, a Form 3160-4 must be filed once testing has been completed. Final Abandonment Notices must be filed only after all requirements, including reclamation, have been completed and the operator has detennined that the site is ready for final inspection.)

Oxy USA Inc., respectfully requests to amend the subject AAPDs as follows:

Update pool name to WC-015 G-08 S233102C; WOLFCAMP (98123)

14. I hereby certify that the foregoing is true and correct. Name (Printed/Typed) MELISSA GUIDRY / Ph: (713) 497-2481	Title Advisor Regulatory Sr.
Signature (Electronic Submission)	Date 08/21/2024

THE SPACE FOR FEDERAL OR STATE OFFICE USE

Approved by TENILLE C MOLINA / Ph: (575) 234-2224 / Approved	Title Land Law Examiner	Date 08/27/2024
Conditions of approval, if any, are attached. Approval of this notice does not warrant or certify that the applicant holds legal or equitable title to those rights in the subject lease which would entitle the applicant to conduct operations thereon.	Office CARLSBAD	

Title 18 U.S.C Section 1001 and Title 43 U.S.C Section 1212, make it a crime for any person knowingly and willfully to make to any department or agency of the United States any false, fictitious or fraudulent statements or representations as to any matter within its jurisdiction.

(Instructions on page 2)

## GENERAL INSTRUCTIONS

This form is designed for submitting proposals to perform certain well operations and reports of such operations when completed as indicated on Federal and Indian lands pursuant to applicable Federal law and regulations. Any necessary special instructions concerning the use of this form and the number of copies to be submitted, particularly with regard to local area or regional procedures and practices, are either shown below, will be issued by or may be obtained from the local Federal office.

## SPECIFIC INSTRUCTIONS

*Item 4* - Locations on Federal or Indian land should be described in accordance with Federal requirements. Consult the local Federal office for specific instructions.

*Item 13*: Proposals to abandon a well and subsequent reports of abandonment should include such special information as is required by the local Federal office. In addition, such proposals and reports should include reasons for the abandonment; data on any former or present productive zones or other zones with present significant fluid contents not sealed off by cement or otherwise; depths (top and bottom) and method of placement of cement plugs; mud or other material placed below, between and above plugs; amount, size, method of parting of any casing, liner or tubing pulled and the depth to the top of any tubing left in the hole; method of closing top of well and date well site conditioned for final inspection looking for approval of the abandonment. If the proposal will involve **hydraulic fracturing operations**, you must comply with 43 CFR 3162.3-3, including providing information about the protection of usable water. Operators should provide the best available information about all formations containing water and their depths. This information could include data and interpretation of resistivity logs run on nearby wells. Information may also be obtained from state or tribal regulatory agencies and from local BLM offices.

## NOTICES

The privacy Act of 1974 and the regulation in 43 CFR 2.48(d) provide that you be furnished the following information in connection with information required by this application.

**AUTHORITY**: 30 U.S.C. 181 et seq., 351 et seq., 25 U.S.C. 396; 43 CFR 3160.

**PRINCIPAL PURPOSE**: The information is used to: (1) Evaluate, when appropriate, approve applications, and report completion of subsequent well operations, on a Federal or Indian lease; and (2) document for administrative use, information for the management, disposal and use of National Resource lands and resources, such as: (a) evaluating the equipment and procedures to be used during a proposed subsequent well operation and reviewing the completed well operations for compliance with the approved plan; (b) requesting and granting approval to perform those actions covered by 43 CFR 3162.3-2, 3162.3-3, and 3162.3-4; (c) reporting the beginning or resumption of production, as required by 43 CFR 3162.4-1(c) and (d) analyzing future applications to drill or modify operations in light of data obtained and methods used.

**ROUTINE USES**: Information from the record and/or the record will be transferred to appropriate Federal, State, local or foreign agencies, when relevant to civil, criminal or regulatory investigations or prosecutions in connection with congressional inquiries or to consumer reporting agencies to facilitate collection of debts owed the Government.

**EFFECT OF NOT PROVIDING THE INFORMATION**: Filing of this notice and report and disclosure of the information is mandatory for those subsequent well operations specified in 43 CFR 3162.3-2, 3162.3-3, 3162.3-4.

The Paperwork Reduction Act of 1995 requires us to inform you that:

The BLM collects this information to evaluate proposed and/or completed subsequent well operations on Federal or Indian oil and gas leases.

Response to this request is mandatory.

The BLM would like you to know that you do not have to respond to this or any other Federal agency-sponsored information collection unless it displays a currently valid OMB control number.

**BURDEN HOURS STATEMENT**: Public reporting burden for this form is estimated to average 8 hours per response, including the time for reviewing instructions, gathering and maintaining data, and completing and reviewing the form. Direct comments regarding the burden estimate or any other aspect of this form to U.S. Department of the Interior, Bureau of Land Management (1004-0137), Bureau Information Collection Clearance Officer (WO-630), 1849 C St., N.W., Mail Stop 401 LS, Washington, D.C. 20240

## Additional Information

### Batch Well Data

OLIVE WON UNIT 33H, US Well Number: 3001555187, Case Number: NMNM106319137, Lease Number: NMNM62590,  
Operator: OXY USA INCORPORATED

OLIVE WON UNIT 34H, US Well Number: 3001555189, Case Number: NMNM106319137, Lease Number: NMNM62590,  
Operator: OXY USA INCORPORATED

OLIVE WON UNIT 35H, US Well Number: 3001555215, Case Number: NMNM106319137, Lease Number: NMNM62590,  
Operator: OXY USA INCORPORATED

**Guidry, Melissa C**

---

**From:** Reeves, Leslie T  
**Sent:** Monday, August 19, 2024 11:52 AM  
**To:** Rikala, Ward, EMNRD  
**Cc:** McClure, Dean, EMNRD; Musallam, Sandra C; Guidry, Melissa C  
**Subject:** Re: [EXTERNAL] Re: Evil Olive Wolfcamp Pools

Thanks Ward! We will submit a sundry to update to the correct pool for these three wells.

30-015-55187	EVIL OLIVE 26 35 FEDERAL COM	#033H
30-015-55189	EVIL OLIVE 26 35 FEDERAL COM	#034H
30-015-55215	EVIL OLIVE 26 35 FEDERAL COM	#035H

---

**Leslie Reeves**

[Regulatory Manager](#) | Permian Resources – New Mexico  
Office: 713.497.2492 | Mobile: 281.733.0824 | Houston  
Zero In™ at [oxy.com](https://oxy.com)

---

**From:** Rikala, Ward, EMNRD <Ward.Rikala@emnrd.nm.gov>  
**Sent:** Monday, August 19, 2024 11:33 AM  
**To:** Reeves, Leslie T <Leslie\_Reeves@oxy.com>  
**Subject:** FW: [EXTERNAL] Re: Evil Olive Wolfcamp Pools

Correct pool should be as listed below.

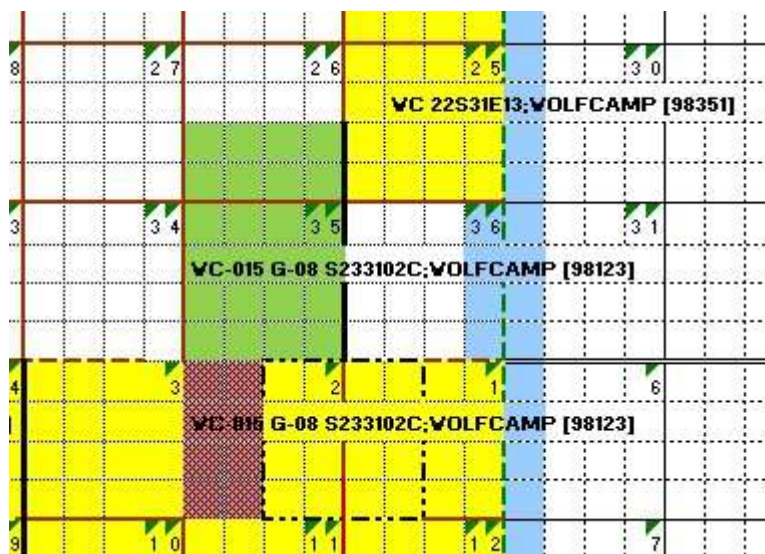
Ward

---

**From:** McClure, Dean, EMNRD <Dean.McClure@emnrd.nm.gov>  
**Sent:** Monday, August 19, 2024 10:19 AM  
**To:** Rikala, Ward, EMNRD <Ward.Rikala@emnrd.nm.gov>  
**Subject:** RE: [EXTERNAL] Re: Evil Olive Wolfcamp Pools

Ward,

It appears that the correct pool is WC-015 G-08 S233102C;WOLFCAMP [98123].



Dean McClure  
 Petroleum Engineer, Oil Conservation Division  
 New Mexico Energy, Minerals and Natural Resources Department  
 (505) 469-8211

**From:** Reeves, Leslie T <[Leslie\\_Reeves@oxy.com](mailto:Leslie_Reeves@oxy.com)>  
**Sent:** Monday, August 19, 2024 6:52 AM  
**To:** Rikala, Ward, EMNRD <[Ward.Rikala@emnrd.nm.gov](mailto:Ward.Rikala@emnrd.nm.gov)>  
**Cc:** Guidry, Melissa C <[Melissa\\_Guidry@oxy.com](mailto:Melissa_Guidry@oxy.com)>; Musallam, Sandra C <[Sandra\\_Musallam@oxy.com](mailto:Sandra_Musallam@oxy.com)>; McClure, Dean, EMNRD <[Dean.McClure@emnrd.nm.gov](mailto:Dean.McClure@emnrd.nm.gov)>  
**Subject:** [EXTERNAL] Re: Evil Olive Wolfcamp Pools

CAUTION: This email originated outside of our organization. Exercise caution prior to clicking on links or opening attachments.

Morning Ward! Were you able to sort out the pools for these wells on your end?

Let me know if I can help with anything.

## Leslie Reeves

Regulatory Manager | Permian Resources – New Mexico  
 Office: 713.497.2492 | Mobile: 281.733.0824 | Houston  
 Zero In™ at [oxy.com](https://oxy.com)

**From:** Reeves, Leslie T <[Leslie\\_Reeves@oxy.com](mailto:Leslie_Reeves@oxy.com)>  
**Sent:** Tuesday, July 30, 2024 10:58 AM  
**To:** Rikala, Ward, EMNRD <[Ward.Rikala@emnrd.nm.gov](mailto:Ward.Rikala@emnrd.nm.gov)>  
**Cc:** Guidry, Melissa C <[Melissa\\_Guidry@oxy.com](mailto:Melissa_Guidry@oxy.com)>; Musallam, Sandra C <[Sandra\\_Musallam@oxy.com](mailto:Sandra_Musallam@oxy.com)>  
**Subject:** Re: [EXTERNAL] Evil Olive Wolfcamp Pools

Morning Ward! Were you able to sort out the pools for these wells on your end?



Let me know if I can help with anything.

## Leslie Reeves

Regulatory Manager | Permian Resources – New Mexico

Office: 713.497.2492 | Mobile: 281.733.0824 | Houston

Zero In™ at [oxy.com](https://oxy.com)

---

**From:** Rikala, Ward, EMNRD <[Ward.Rikala@emnrd.nm.gov](mailto:Ward.Rikala@emnrd.nm.gov)>  
**Sent:** Wednesday, July 24, 2024 4:15 PM  
**To:** Reeves, Leslie T <[Leslie\\_Reeves@oxy.com](mailto:Leslie_Reeves@oxy.com)>  
**Cc:** Guidry, Melissa C <[Melissa\\_Guidry@oxy.com](mailto:Melissa_Guidry@oxy.com)>; Musallam, Sandra C <[Sandra\\_Musallam@oxy.com](mailto:Sandra_Musallam@oxy.com)>  
**Subject:** RE: [EXTERNAL] Evil Olive Wolfcamp Pools

I will take a look at these and make any corrections necessary.

Ward

---

**From:** Reeves, Leslie T <[Leslie\\_Reeves@oxy.com](mailto:Leslie_Reeves@oxy.com)>  
**Sent:** Wednesday, July 24, 2024 2:31 PM  
**To:** Rikala, Ward, EMNRD <[Ward.Rikala@emnrd.nm.gov](mailto:Ward.Rikala@emnrd.nm.gov)>  
**Cc:** Guidry, Melissa C <[Melissa\\_Guidry@oxy.com](mailto:Melissa_Guidry@oxy.com)>; Musallam, Sandra C <[Sandra\\_Musallam@oxy.com](mailto:Sandra_Musallam@oxy.com)>  
**Subject:** [EXTERNAL] Evil Olive Wolfcamp Pools

CAUTION: This email originated outside of our organization. Exercise caution prior to clicking on links or opening attachments.

Hi Ward-

We have 7 recent Evil Olive APDs, all in the wolfcamp pool that were recently approved in section 22-22S-31E shown below. There are 3 wells in an upper wolfcamp pool code 98248 and 4 wells in wolfcamp pool code 98123. Do you know which pool is correct? I believe they should all be in the same pool code given they are in the same two sections.

Let me know what we need to do to get this updated. We are working on our commingling permit submission so that is why we need to get the pools straightened out.

Thanks for the help in advance!

API	Well Name	Well Number	Unit Letter	Section	Township	Range	Current Operator	
30-015-55177	EVIL OLIVE 26 35 FEDERAL COM	#031H	K	26	22S	31E	[16696] OXY USA INC	[98123]
30-015-55179	EVIL OLIVE 26 35 FEDERAL COM	#032H	K	26	22S	31E	[16696] OXY USA INC	[98123]
30-015-55187	EVIL OLIVE 26 35 FEDERAL COM	#033H	J	26	22S	31E	[16696] OXY USA INC	[98248]



30-015-55189	EVIL OLIVE 26 35 FEDERAL COM	#034H	J	26	22S	31E	[16696] OXY USA INC	[98248
30-015-55215	EVIL OLIVE 26 35 FEDERAL COM	#035H	J	26	22S	31E	[16696] OXY USA INC	[98248
30-015-55180	EVIL OLIVE 26 35 FEDERAL COM	#036H	I	26	22S	31E	[16696] OXY USA INC	[98123
30-015-55181	EVIL OLIVE 26 35 FEDERAL COM	#037H	I	26	22S	31E	[16696] OXY USA INC	[98123

**Leslie Reeves**

Regulatory Manager | Permian Resources – New Mexico

Office: 713.497.2492 | Mobile: 281.733.0824 | Houston

Zero In™ at [oxy.com](https://oxy.com)

District I  
1625 N. French Dr., Hobbs, NM 88240  
Phone: (575) 393-6161 Fax: (575) 393-0720  
District II  
811 S. First St., Artesia, NM 88210  
Phone: (575) 748-1283 Fax: (575) 748-9720  
District III  
1000 Rio Brazos Road, Aztec, NM 87410  
Phone: (505) 334-6178 Fax: (505) 334-6170  
District IV  
1220 S. St. Francis Dr., Santa Fe, NM 87505  
Phone: (505) 476-3460 Fax: (505) 476-3462

State of New Mexico  
Energy, Minerals & Natural Resources Department  
OIL CONSERVATION DIVISION  
1220 South St. Francis Dr.  
Santa Fe, NM 87505

Form C-102 Revised August 1, 2011  
Submit one copy to appropriate  
District Office

☐ AMENDED REPORT

WELL LOCATION AND ACREAGE DEDICATION PLAT

<sup>1</sup> API Number 30-015-55215	<sup>2</sup> Pool Code 98123	<sup>3</sup> Pool Name WC-015 G-08 S233102C: WOLFCAMP
<sup>4</sup> Promerity Code 335973	<sup>5</sup> Promerity Name OLIVE WON UNIT	<sup>6</sup> Well Number 35H
<sup>9</sup> OGRID No. 16696	<sup>7</sup> Operator Name OXY USA INC.	<sup>8</sup> Elevation 3515'


<sup>10</sup> Surface Location

UL or lot no.	Section	Township	Range	Lot Idn	Feet from the	North/South line	Feet from the	East/West line	County
J	26	22S	31E		2447'	SOUTH	1991'	EAST	EDDY

<sup>11</sup> Bottom Hole Location If Different From Surface

UL or lot no.	Section	Township	Range	Lot Idn	Feet from the	North/South line	Feet from the	East/West line	County
O	35	22S	31E		20'	SOUTH	1930'	EAST	EDDY
<sup>12</sup> Dedicated Acres 960.00	<sup>13</sup> Joint or Infill	<sup>14</sup> Consolidation Code	<sup>15</sup> Order No.						

No allowable will be assigned to this completion until all interests have been consolidated or a non-standard unit has been approved by the division.



District I  
1625 N. French Dr., Hobbs, NM 88240  
Phone: (575) 393-6161 Fax: (575) 393-0720  
District II  
811 S. First St., Artesia, NM 88210  
Phone: (575) 748-1283 Fax: (575) 748-9720  
District III  
1000 Rio Brazos Road, Aztec, NM 87410  
Phone: (505) 334-6178 Fax: (505) 334-6170  
District IV  
1220 S. St. Francis Dr., Santa Fe, NM 87505  
Phone: (505) 476-3460 Fax: (505) 476-3462

State of New Mexico  
Energy, Minerals & Natural Resources Department  
OIL CONSERVATION DIVISION  
1220 South St. Francis Dr.  
Santa Fe, NM 87505

Form C-102 Revised August 1, 2011  
Submit one copy to appropriate  
District Office

☐ AMENDED REPORT

WELL LOCATION AND ACREAGE DEDICATION PLAT

<sup>1</sup> API Number 30-015-55189	<sup>2</sup> Pool Code 98123	<sup>3</sup> Pool Name WC-015 G-08 S233102C; WOLFCAMP
<sup>4</sup> Property Code 335973	<sup>5</sup> Property Name OLIVE WON UNIT	<sup>6</sup> Well Number 34H
<sup>7</sup> OGRID No. 16696	<sup>8</sup> Operator Name OXY USA INC.	<sup>9</sup> Elevation 3515'


<sup>10</sup> Surface Location

UL or lot no.	Section	Township	Range	Lot Idn	Feet from the	North/South line	Feet from the	East/West line	County
J	26	22S	31E		2447'	SOUTH	2021'	EAST	EDDY

<sup>11</sup> Bottom Hole Location If Different From Surface

UL or lot no.	Section	Township	Range	Lot Idn	Feet from the	North/South line	Feet from the	East/West line	County
N	35	22S	31E		20'	SOUTH	2554'	WEST	EDDY
<sup>12</sup> Dedicated Acres 960.00	<sup>13</sup> Joint or Infill	<sup>14</sup> Consolidation Code	<sup>15</sup> Order No.						

No allowable will be assigned to this completion until all interests have been consolidated or a non-standard unit has been approved by the division.





District I  
1625 N. French Dr., Hobbs, NM 88240  
Phone: (575) 393-6161 Fax: (575) 393-0720  
District II  
811 S. First St., Artesia, NM 88210  
Phone: (575) 748-1283 Fax: (575) 748-9720  
District III  
1000 Rio Brazos Road, Aztec, NM 87410  
Phone: (505) 334-6178 Fax: (505) 334-6170  
District IV  
1220 S. St. Francis Dr., Santa Fe, NM 87505  
Phone: (505) 476-3460 Fax: (505) 476-3462

State of New Mexico  
Energy, Minerals & Natural Resources Department  
OIL CONSERVATION DIVISION  
1220 South St. Francis Dr.  
Santa Fe, NM 87505

Form C-102 Revised August 1, 2011  
Submit one copy to appropriate  
District Office

☐ AMENDED REPORT

WELL LOCATION AND ACREAGE DEDICATION PLAT

<sup>1</sup> API Number 30-015-55187	<sup>2</sup> Pool Code 98123	<sup>3</sup> Pool Name WC-015 G-08 S233102C; WOLFCAMP
<sup>4</sup> Property Code 335973	<sup>5</sup> Premises Name OLIVE WON UNIT	<sup>6</sup> Well Number 33H
<sup>7</sup> OGRID No. 16696	<sup>8</sup> Operator Name OXY USA INC.	<sup>9</sup> Elevation 3517'

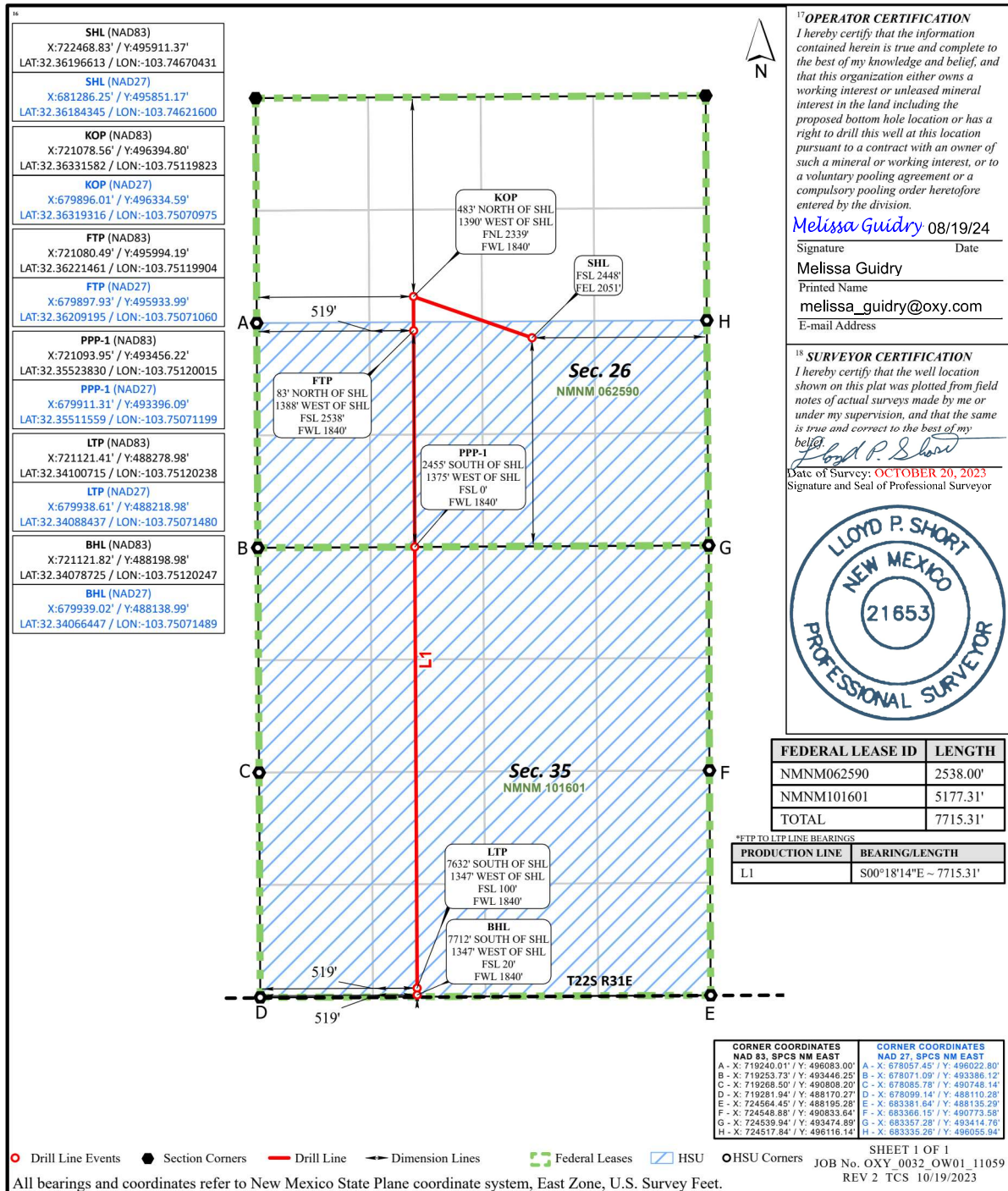
<sup>10</sup> Surface Location

UL or lot no.	Section	Township	Range	Lot Idn	Feet from the	North/South line	Feet from the	East/West line	County
J	26	22S	31E		2448'	SOUTH	2051'	EAST	EDDY

<sup>11</sup> Bottom Hole Location If Different From Surface

UL or lot no.	Section	Township	Range	Lot Idn	Feet from the	North/South line	Feet from the	East/West line	County
N	35	22S	31E		20'	SOUTH	1840'	WEST	EDDY
<sup>12</sup> Dedicated Acres 960.00	<sup>13</sup> Joint or Infill	<sup>14</sup> Consolidation Code	<sup>15</sup> Order No.						

No allowable will be assigned to this completion until all interests have been consolidated or a non-standard unit has been approved by the division.



**District I**  
1625 N. French Dr., Hobbs, NM 88240  
Phone:(575) 393-6161 Fax:(575) 393-0720  
**District II**  
811 S. First St., Artesia, NM 88210  
Phone:(575) 748-1283 Fax:(575) 748-9720  
**District III**  
1000 Rio Brazos Rd., Aztec, NM 87410  
Phone:(505) 334-6178 Fax:(505) 334-6170  
**District IV**  
1220 S. St Francis Dr., Santa Fe, NM 87505  
Phone:(505) 476-3470 Fax:(505) 476-3462

State of New Mexico  
Energy, Minerals and Natural Resources  
Oil Conservation Division  
1220 S. St Francis Dr.  
Santa Fe, NM 87505

COMMENTS  
  
Action 378444

COMMENTS

Operator: OXY USA INC P.O. Box 4294 Houston, TX 772104294	OGRID: 16696
	Action Number: 378444
	Action Type: [C-103] NOI Change of Plans (C-103A)

COMMENTS

Created By	Comment	Comment Date
dmcclore	NSP approved by R-23134	9/5/2024

**District I**  
1625 N. French Dr., Hobbs, NM 88240  
Phone:(575) 393-6161 Fax:(575) 393-0720  
**District II**  
811 S. First St., Artesia, NM 88210  
Phone:(575) 748-1283 Fax:(575) 748-9720  
**District III**  
1000 Rio Brazos Rd., Aztec, NM 87410  
Phone:(505) 334-6178 Fax:(505) 334-6170  
**District IV**  
1220 S. St Francis Dr., Santa Fe, NM 87505  
Phone:(505) 476-3470 Fax:(505) 476-3462

**State of New Mexico**  
**Energy, Minerals and Natural Resources**  
**Oil Conservation Division**  
**1220 S. St Francis Dr.**  
**Santa Fe, NM 87505**

CONDITIONS  
  
Action 378444

CONDITIONS

Operator: OXY USA INC P.O. Box 4294 Houston, TX 772104294	OGRID: 16696
	Action Number: 378444
	Action Type: [C-103] NOI Change of Plans (C-103A)

CONDITIONS

Created By	Condition	Condition Date
dmcclure	None	9/5/2024