

Office
 District I – (575) 393-6161
 1625 N. French Dr., Hobbs, NM 88240
 District II – (575) 748-1283
 811 S. First St., Artesia, NM 88210
 District III – (505) 334-6178
 1000 Rio Brazos Rd., Aztec, NM 87410
 District IV – (505) 476-3460
 1220 S. St. Francis Dr., Santa Fe, NM
 87505

State of New Mexico
 Energy, Minerals and Natural Resources

Form C-103
 Revised July 18, 2013

OIL CONSERVATION DIVISION
 1220 South St. Francis Dr.
 Santa Fe, NM 87505

WELL API NO. 30-025-28703
5. Indicate Type of Lease STATE <input checked="" type="checkbox"/> FEE <input type="checkbox"/>
6. State Oil & Gas Lease No.
7. Lease Name or Unit Agreement Name J F Janda NCT D
8. Well Number 4
9. OGRID Number 330679
10. Pool name or Wildcat Hardy;Tubb-Drinkard ; Oil Center;Glorieta ; Eumont;Yates-7 Rvrs-Queen

SUNDRY NOTICES AND REPORTS ON WELLS
 (DO NOT USE THIS FORM FOR PROPOSALS TO DRILL OR TO DEEPEN OR PLUG BACK TO A
 DIFFERENT RESERVOIR. USE "APPLICATION FOR PERMIT" (FORM C-101) FOR SUCH
 PROPOSALS.)

1. Type of Well: Oil Well <input checked="" type="checkbox"/> Gas Well <input type="checkbox"/> Other <input type="checkbox"/>
2. Name of Operator Empire Petroleum Corporation – New Mexico
3. Address of Operator 2200 S. Utica Place Suite 150, Tulsa, Oklahoma 74114
4. Well Location Unit Letter <u>M</u> : <u>2970</u> feet from the <u>South</u> line and <u>660</u> feet from the <u>West</u> line Section <u>2</u> Township <u>21S</u> Range <u>36E</u> NMPM County <u>Lea</u>
11. Elevation (Show whether DR, RKB, RT, GR, etc.)

12. Check Appropriate Box to Indicate Nature of Notice, Report or Other Data

NOTICE OF INTENTION TO:	SUBSEQUENT REPORT OF:
PERFORM REMEDIAL WORK <input type="checkbox"/>	REMEDIAL WORK <input type="checkbox"/>
TEMPORARILY ABANDON <input type="checkbox"/>	ALTERING CASING <input type="checkbox"/>
PULL OR ALTER CASING <input type="checkbox"/>	COMMENCE DRILLING OPNS. <input type="checkbox"/>
DOWNHOLE COMMINGLE <input type="checkbox"/>	P AND A <input type="checkbox"/>
CLOSED-LOOP SYSTEM <input type="checkbox"/>	CASING/CEMENT JOB <input type="checkbox"/>
OTHER: <input type="checkbox"/>	OTHER: TA <input checked="" type="checkbox"/>

13. Describe proposed or completed operations. (Clearly state all pertinent details, and give pertinent dates, including estimated date of starting any proposed work). SEE RULE 19.15.7.14 NMAC. For Multiple Completions: Attach wellbore diagram of proposed completion or recompletion.

- MIRU WOR.
- Unhung HH, PU on rod string and unseated pump. POOH with same.
- ND WH. NU BOP.
- Fished out tubing.
- RIH with CIBP and set at 3271'.
- Dumped 4 sks of Class C cmt on top of CIBP.
- Pressure tested - held.
- Circulated packer fluid.
- Notified NMOCD of MIT.
- Performed MIT and submitted to NMOCD - passed.
- RDMO WOR on 9/4/2024.
- TA well.

FINAL TA STATUS- EXTENSION

Approval of TA EXPIRES: 9/4/29
 Well needs to be **PLUGGED OR RETURNED**
 to **PRODUCTION**
 BY THE DATE STATED ABOVE: KF

Spud Date:

Rig Release Date:

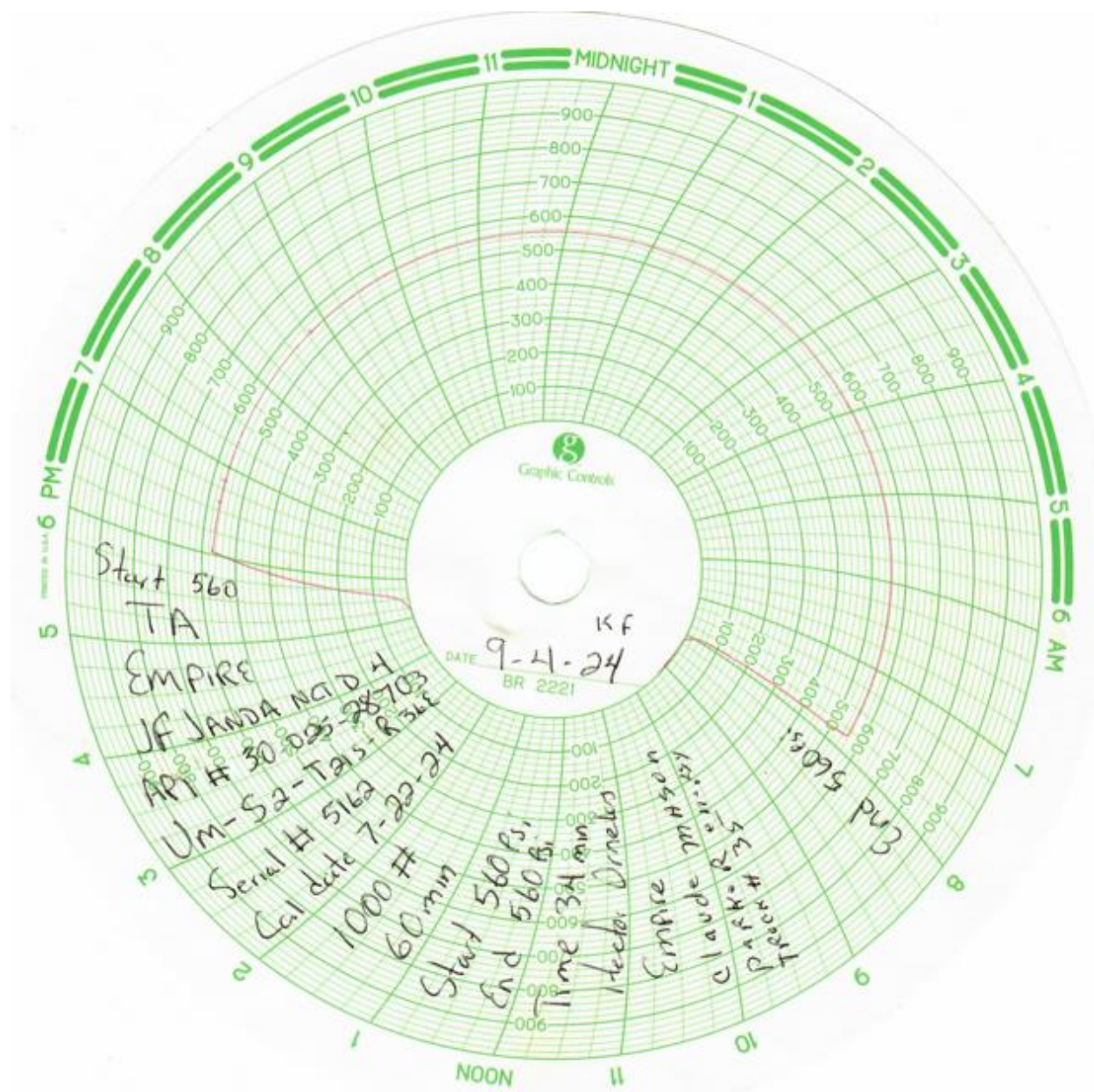
I hereby certify that the information above is true and complete to the best of my knowledge and belief.

SIGNATURE Nathan Sandel TITLE Production Engineer DATE 09/05/2024

Type or print name Nathan Sandel E-mail address: nsandel@empirepetrocorp.com PHONE: 918-404-4202

For State Use Only

APPROVED BY: Kerry Fortner TITLE Compliance Officer A DATE 9/10/24
 Conditions of Approval (



District I
1625 N. French Dr., Hobbs, NM 88240
Phone: (575) 393-6161 Fax: (575) 393-0720

State of New Mexico
Energy, Minerals and Natural Resources Department
Oil Conservation Division Hobbs District Office

BRADENHEAD TEST REPORT

Operator Name EMPIRE	API Number 30-025-28703
Property Name IF LANDA NCTD	Well No. 4

² Surface Location

UL - Lot M	Section 2	Township 21S	Range 36E	Feet from	N/S Line	Feet From	E/W Line	County LEA
----------------------	---------------------	------------------------	---------------------	-----------	----------	-----------	----------	----------------------

Well Status

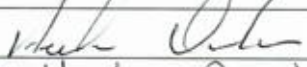
TA'D WELL <input checked="" type="radio"/> YES <input type="radio"/> NO	SHUT-IN <input checked="" type="radio"/> YES <input type="radio"/> NO	INJ	INJECTOR SWD	OIL	PRODUCER GAS	DATE 9-4-24
--	--	-----	-----------------	-----	------------------------	-----------------------

OBSERVED DATA

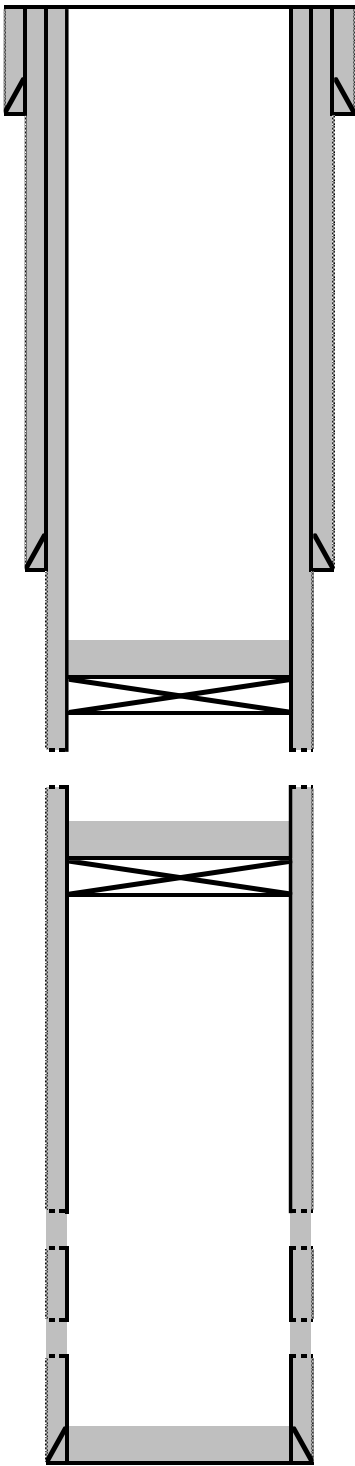
	(A)Surface	(B)Interm(1)	(C)Interm(2)	(D)Prod Csg	(E)Tubing
Pressure	0			0	none
Flow Characteristics					
Puff	Y / N	Y / N	Y / N	Y / N	CO2 <input type="checkbox"/>
Steady Flow	Y / N	Y / N	Y / N	Y / N	WTR <input type="checkbox"/>
Surges	Y / N	Y / N	Y / N	Y / N	GAS <input type="checkbox"/>
Down to nothing	N / N	Y / N	Y / N	N / N	Type of Fluid Injected for Waterflood if applies
Gas or Oil	Y / N	Y / N	Y / N	Y / N	
Water	Y / N	Y / N	Y / N	Y / N	

Remarks - Please state for each string (A,B,C,D,E) pertinent information regarding bleed down or continuous build up if applies.

TA
MIT/BHT

Signature: 	OIL CONSERVATION DIVISION
Printed name: Hector Ornelas	Entered into RBDMS
Title: Consultant	Re-test
E-mail Address: hector75 ornelas@gmail.com	
Date: 9-4-24	
Phone: 575 742 4004	
Witness: VF	

Current WBD



13-3/8" CSG @ 418'

8-5/8" CSG @ 2707'

4 sks of Class C cmt
CIBP @ 3271'

Perfs: 3371' - 3584'

CIBP @ 3640' w/ 10' cmt

Sqz'd perfs: 5252' - 60', 68' - 70'

Sqz'd perfs: 6440' - 720'

5-1/2" 15.5# CSG @ 6793'

PBTD: 3630'
TD: 6794'

District I
1625 N. French Dr., Hobbs, NM 88240
Phone:(575) 393-6161 Fax:(575) 393-0720
District II
811 S. First St., Artesia, NM 88210
Phone:(575) 748-1283 Fax:(575) 748-9720
District III
1000 Rio Brazos Rd., Aztec, NM 87410
Phone:(505) 334-6178 Fax:(505) 334-6170
District IV
1220 S. St Francis Dr., Santa Fe, NM 87505
Phone:(505) 476-3470 Fax:(505) 476-3462

State of New Mexico
Energy, Minerals and Natural Resources
Oil Conservation Division
1220 S. St Francis Dr.
Santa Fe, NM 87505

CONDITIONS

Action 380863

CONDITIONS

Operator: Empire New Mexico LLC 2200 S. Utica Place Tulsa, OK 74114	OGRID: 330679
	Action Number: 380863
	Action Type: [C-103] Sub. Temporary Abandonment (C-103U)

CONDITIONS

Created By	Condition	Condition Date
kfortner	TA expires 9/4/29	9/10/2024