

Submit 1 Copy To Appropriate District  
Office  
District I – (575) 393-6161  
1625 N. French Dr., Hobbs, NM 88240  
District II – (575) 748-1283  
811 S. First St., Artesia, NM 88210  
District III – (505) 334-6178  
1000 Rio Brazos Rd., Aztec, NM 87410  
District IV – (505) 476-3460  
1220 S. St. Francis Dr., Santa Fe, NM  
87505

State of New Mexico  
Energy, Minerals and Natural Resources

OIL CONSERVATION DIVISION  
1220 South St. Francis Dr.  
Santa Fe, NM 87505

Form C-103  
Revised July 18, 2013

WELL API NO. <b>30-045-09580</b>
5. Indicate Type of Lease STATE <input type="checkbox"/> FEE <input type="checkbox"/>
6. State Oil & Gas Lease No.
7. Lease Name or Unit Agreement Name
8. Well Number <b>#6</b>
9. OGRID Number <b>279508</b>
10. Pool name or Wildcat <b>Horeshoe Gallup</b>

4. Well Location Unit Letter <b>B</b> : <b>650</b> feet from the <b>N</b> line and <b>1910</b> feet from the <b>E</b> line Section <b>15</b> Township <b>30N</b> Range <b>16W</b> NMPM County <b>San Juan</b>	11. Elevation (Show whether DR, RKB, RT, GR, etc.) <b>5448' GR</b>
---	---

12. Check Appropriate Box to Indicate Nature of Notice, Report or Other Data

NOTICE OF INTENTION TO:

PERFORM REMEDIAL WORK ☐ PLUG AND ABANDON ☐  
TEMPORARILY ABANDON ☐ CHANGE PLANS ☐  
PULL OR ALTER CASING ☐ MULTIPLE COMPL ☐  
DOWNHOLE COMMINGLE ☐  
CLOSED-LOOP SYSTEM ☐  
OTHER: ☐

SUBSEQUENT REPORT OF:

REMEDIAL WORK ☐ ALTERING CASING ☐  
COMMENCE DRILLING OPNS. ☐ P AND A ☒  
CASING/CEMENT JOB ☐

OTHER: ☐

13. Describe proposed or completed operations. (Clearly state all pertinent details, and give pertinent dates, including estimated date of starting any proposed work). SEE RULE 19.15.7.14 NMAC. For Multiple Completions: Attach wellbore diagram of proposed completion or recompletion.

This well was previously operated by Chuza Oil Company. Marathon Petroleum Company LP, BP America, and BHP Petroleum/Woodside Energy have been identified by the BLM as record title holders and has taken responsibility for plugging and abandoning the well.

JMR Services, LLC/ A-Plus P&A plugged this well from 09/27/2024-10/01/2024.

Spud Date:

Rig Release Date:

I hereby certify that the information above is true and complete to the best of my knowledge and belief.

SIGNATURE \_\_\_\_\_ TITLE \_\_\_\_\_ DATE \_\_\_\_\_

Type or print name \_\_\_\_\_ E-mail address: \_\_\_\_\_ PHONE: \_\_\_\_\_

**For State Use Only**

APPROVED BY: \_\_\_\_\_ TITLE \_\_\_\_\_ DATE \_\_\_\_\_

Conditions of Approval (if any):

**Marathon Petroleum Company LP**  
**NE Hogback Unit #6**  
**API # 30-045-09580**

**Note: All cement pumped is Class G mixed at 15.8 ppg, yield 1.15 cu ft / sx. Cement volumes are based on inside capacities + 50' excess and outside capacities + 100% excess.**

**09/27/24** MIRU plugging equipment. POH w/ sixty 3/4" rods. ND wellhead, NU BOP. POH w/ 51 jts of 2 3/8" tbg. RIH w/ 5 1/2" guage ring, tagged @ 914'. Milled down to 1601'. Set 5 1/2" CICR @ 1570'.

**09/30/24** Circ'd hole w/ 60 bbls H2O. Pressure tested csg to 600 psi, pressure did not hold. Ru wireline & ran CBL from 1570' to surface. TOC @ 970'. Spotted 20 sx class G cmt w/ 2% CACL @ 1570-1300'. WOC & tagged @ 1420'. Perf'd @ 340'. Sqz'd 156 sx class G cmt @ 340' & circulated to surface.

**10/01/24** ND BOP, dug out cellar. Moved in backhoe & welder. Cut off wellhead. TOC in 5 1/2" @ 38'. TOC in annulus @ 18'. Installed an above ground DHM. Topped off well with 21 sx class G cmt. Dug up anchors, backfilled cellar, & cleaned location. Rigged down & moved off.

<b>Well Name:</b> NE HOGBACK UNIT	<b>Well Location:</b> T30N / R16W / SEC 15 / NWNE / 36.81953 / -108.50926	<b>County or Parish/State:</b> SAN JUAN / NM
<b>Well Number:</b> 6	<b>Type of Well:</b> OIL WELL	<b>Allottee or Tribe Name:</b>
<b>Lease Number:</b> NMNM04443	<b>Unit or CA Name:</b> NE HOGBACK UNIT	<b>Unit or CA Number:</b> NMNM78403A
<b>US Well Number:</b> 3004509580	<b>Operator:</b> CHUZA OIL CO INCORPORATED	

**Subsequent Report**

**Sundry ID:** 2814937  
**Type of Submission:** Subsequent Report  
**Date Sundry Submitted:** 10/02/2024  
**Date Operation Actually Began:** 09/27/2024  
**Type of Action:** Plug and Abandonment  
**Time Sundry Submitted:** 10:40

**Actual Procedure:** This well was previously operated by Chuza Oil Company. Marathon Petroleum Company LP, BP America, and BHP/Woodside Energy have been identified by the BLM as previous record title holders and have taken responsibility for plugging and abandoning the well. JMR Services/A-Plus P&A LLC plugged this well from 09/27/2024-10/01/2024.

**SR Attachments**

**Actual Procedure**  
Plugging\_Record\_Marathon\_Northeast\_Hogback\_Unit\_\_6\_20241002103656.pdf

**BLM Point of Contact**

<b>BLM POC Name:</b> MATTHEW H KADE	<b>BLM POC Title:</b> Petroleum Engineer
<b>BLM POC Phone:</b> 5055647736	<b>BLM POC Email Address:</b> MKADE@BLM.GOV
<b>Disposition:</b> Accepted	<b>Disposition Date:</b> 10/02/2024
<b>Signature:</b> Matthew Kade	

UNITED STATES  
DEPARTMENT OF THE INTERIOR  
BUREAU OF LAND MANAGEMENT

FORM APPROVED OMB  
No. 1004-0137 Expires:  
December 31, 2024

**SUNDRY NOTICES AND REPORTS ON WELLS**  
*Do not use this form for proposals to drill or to re-enter an  
abandoned well. Use Form 3160-3 (APD) for such proposals.*

5. Lease Serial No. NM 04443

6. If Indian, Allottee or Tribe Name

**SUBMIT IN TRIPLICATE - Other instructions on page 2**

1. Type of Well

☒ Oil Well    ☐ Gas Well    ☐ Other

2. Name of Operator Chuza Oil Company

3a. Address

3b. Phone No. (include area code)

7. If Unit of CA/Agreement, Name and/or No.

Northeast Hogback Unit

8. Well Name and No.

Northeast Hogback Unit #6

9. API Well No.

30-045-09580

10. Field and Pool or Exploratory Area

Horeshoe Gallup

4. Location of Well (Footage, Sec., T., R., M., or Survey Description)

650' FNL & 1910' FEL      Sec 15, T30N, R16W

11. Country or Parish, State

San Juan County, NM

**12. CHECK THE APPROPRIATE BOX(ES) TO INDICATE NATURE OF NOTICE, REPORT OR OTHER DATA**

TYPE OF SUBMISSION	TYPE OF ACTION			
<input type="checkbox"/> Notice of Intent	<input type="checkbox"/> Acidize	<input type="checkbox"/> Deepen	<input type="checkbox"/> Production (Start/Resume)	<input type="checkbox"/> Water Shut-Off
<input checked="" type="checkbox"/> Subsequent Report	<input type="checkbox"/> Alter Casing	<input type="checkbox"/> Hydraulic Fracturing	<input type="checkbox"/> Reclamation	<input type="checkbox"/> Well Integrity
<input type="checkbox"/> Final Abandonment Notice	<input type="checkbox"/> Casing Repair	<input type="checkbox"/> New Construction	<input type="checkbox"/> Recomplete	<input type="checkbox"/> Other
	<input type="checkbox"/> Change Plans	<input checked="" type="checkbox"/> Plug and Abandon	<input type="checkbox"/> Temporarily Abandon	
	<input type="checkbox"/> Convert to Injection	<input type="checkbox"/> Plug Back	<input type="checkbox"/> Water Disposal	

13. Describe Proposed or Completed Operation: Clearly state all pertinent details, including estimated starting date of any proposed work and approximate duration thereof. If the proposal is to deepen directionally or recompleat horizontally, give subsurface locations and measured and true vertical depths of all pertinent markers and zones. Attach the Bond under which the work will be perfonned or provide the Bond No. on file with BLM/BIA. Required subsequent reports must be filed within 30 days following completion of the involved operations. If the operation results in a multiple completion or recompleation in a new interval, a Form 3160-4 must be filed once testing has been completed. Final Abandonment Notices must be filed only after all requirements, including reclamation, have been completed and the operator has detennined that the site is ready for final inspection.)

**This well was previously operated by Chuza Oil Company. Marathon Petroleum Company LP, BP America, and BHP Petroleum/Woodside Energy have been identified by the BLM as record title holders and has taken responsibility for plugging and abandoning the well.**

**JMR Services, LLC/ A-Plus P&A plugged this well from 09/27/2024-10/01/2024.**

14. I hereby certify that the foregoing is true and correct. Name (Printed/Typed)

Title

Signature

Date

**THE SPACE FOR FEDERAL OR STATE OFFICE USE**

Approved by

Title

Date

Conditions of approval, if any, are attached. Approval of this notice does not warrant or certify that the applicant holds legal or equitable title to those rights in the subject lease which would entitle the applicant to conduct operations thereon.

Office


Title 18 U.S.C Section 1001 and Title 43 U.S.C Section 1212, make it a crime for any person knowingly and willfully to make to any department or agency of the United States any false, fictitious or fraudulent statements or representations as to any matter within its jurisdiction.

(Instructions on page 2)

Marathon	PLUGGED		
Author:	Abby @ JMR	Well No.	#6
Well Name	NE Hogback Unit	API #:	30-045-09580
Field/Pool	Horeshoe Gallup	Location:	Sec 15, T30N, R16W
County	San Juan		650' FNL & 1910' FEL
State	NM	GL:	5414
Spud Date	5/13/1960		

Description	O.D.	Grade	Weight	Depth	Hole	Cmt Sx	TOC
Surface Csg	8 5/8		20#	110	12 1/4	80	0
Prod Csg	5 1/2		#14	1,748	7 7/8	130	970

Formation	Top
Mancos	290
Gallup	1579



8 5/8 20# CSG @ 110  
Hole Size: 12 1/4

Plug #2: Perf'd @ 340'. Sqz'd 156 sx class G cmt @ 340' & circulated to surface. WOC.  
TOC in 5 1/2" @ 38'. TOC in annulus @ 18'. Topped off well with 21 sx class G cmt.

Plug #1: Set 5 1/2" CICR @ 1570'. Spotted 20 sx class G cmt w/ 2% CACL @ 1570-1300'.  
WOC & tagged @ 1420'.

Perfs @ 1620-1689'

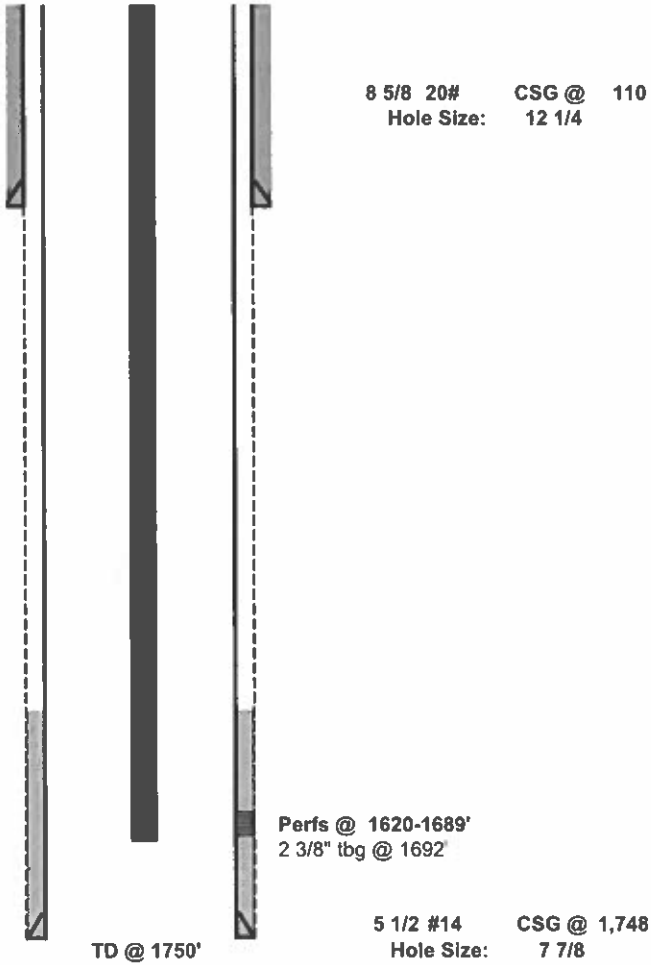
TD @ 1750'

5 1/2 #14 CSG @ 1,748  
Hole Size: 7 7/8


<b>Marathon</b>			
Author:	Abby @ JMR		
Well Name	NE Hogback Unit	Well No.	#6
Field/Pool	Horeshoe Gallup	API #:	30-045-09580
County	San Juan	Location:	Sec 15, T30N, R16W
State	NM		650' FNL & 1910' FEL
Spud Date	5/13/1960	GL:	5414

Description	O.D.	Grade	Weight	Depth	Hole	Cmt Sx	TOC
Surface Csg	8 5/8		20#	110	12 1/4	80	0
Prod Csg	5 1/2		#14	1,748	7 7/8	130	970

Formation	Top
Mancos	290
Gallup	1579









Latitude

---

36.819652

---

Longitude

---

-108.509786

---

°

°'

°''

UTM

MGRS



Accuracy: 16 ft

---

Last location age: 00:00

---



**District I**  
1625 N. French Dr., Hobbs, NM 88240  
Phone:(575) 393-6161 Fax:(575) 393-0720  
**District II**  
811 S. First St., Artesia, NM 88210  
Phone:(575) 748-1283 Fax:(575) 748-9720  
**District III**  
1000 Rio Brazos Rd., Aztec, NM 87410  
Phone:(505) 334-6178 Fax:(505) 334-6170  
**District IV**  
1220 S. St Francis Dr., Santa Fe, NM 87505  
Phone:(505) 476-3470 Fax:(505) 476-3462

**State of New Mexico**  
**Energy, Minerals and Natural Resources**  
**Oil Conservation Division**  
**1220 S. St Francis Dr.**  
**Santa Fe, NM 87505**

CONDITIONS

Action 395097

CONDITIONS

Operator: Western Refining Southwest LLC 539 South Main Street Findlay, OH 45840	OGRID: 267595
	Action Number: 395097
	Action Type: [C-103] Sub. Plugging (C-103P)

CONDITIONS

Created By	Condition	Condition Date
loren.diede	None	10/24/2024