

Well Name: HAWK 9F FEDERAL	Well Location: T18S / R27E / SEC 9 / SENW / 32.7631624 / -104.2839832	County or Parish/State: EDDY / NM
Well Number: 8	Type of Well: OIL WELL	Allottee or Tribe Name:
Lease Number: NMNM031186	Unit or CA Name:	Unit or CA Number:
US Well Number: 3001529093	Operator: RILEY PERMIAN OPERATING COMPANY LLC	

Subsequent Report

Sundry ID: 2811406

Type of Submission: Subsequent Report	Type of Action: Plug and Abandonment
Date Sundry Submitted: 09/11/2024	Time Sundry Submitted: 11:36
Date Operation Actually Began: 09/09/2024	

Actual Procedure: See attached

SR Attachments

Actual Procedure

- Hawk_9_Federal_8_C103_20240911113548.pdf
- WTX_P_A_Daily_Report_10__9__10_24_20240911113257.xlsx
- WTX_P_A_Daily_Report_10__9_9_24_20240911113243.xlsx
- Hawk_9F_Federal_8__CBL_20240911113150.pdf
- Hawk_9_F_Federal_8__Final_WBD_20240911110317.pdf

Well Name: HAWK 9F FEDERAL	Well Location: T18S / R27E / SEC 9 / SENW / 32.7631624 / -104.2839832	County or Parish/State: EDDY / NM
Well Number: 8	Type of Well: OIL WELL	Allottee or Tribe Name:
Lease Number: NMNM031186	Unit or CA Name:	Unit or CA Number:
US Well Number: 3001529093	Operator: RILEY PERMIAN OPERATING COMPANY LLC	

Operator

I certify that the foregoing is true and correct. Title 18 U.S.C. Section 1001 and Title 43 U.S.C. Section 1212, make it a crime for any person knowingly and willfully to make to any department or agency of the United States any false, fictitious or fraudulent statements or representations as to any matter within its jurisdiction. Electronic submission of Sundry Notices through this system satisfies regulations requiring a

Operator Electronic Signature: DEB FIORDA

Signed on: SEP 11, 2024 11:35 AM

Name: RILEY PERMIAN OPERATING COMPANY LLC

Title: REGULATORY SPECIALIST

Street Address: 29 E RENO AVENUE

City: OKLAHOMA CITYState: OK

Phone: (405) 754-6968

Email address: DEBFIORDA@RILEYPERMIAN.COM

Field

Representative Name:

Street Address:

City:State:Zip:

Phone:

Email address:

BLM Point of Contact

BLM POC Name: JAMES A AMOS

BLM POC Title: Acting Assistant Field Manager

BLM POC Phone: 5752345927

BLM POC Email Address: jamos@blm.gov

Disposition: Accepted

Disposition Date: 09/11/2024

Signature: James A Amos

Form 3160-5
(June 2019)

UNITED STATES
DEPARTMENT OF THE INTERIOR
BUREAU OF LAND MANAGEMENT

FORM APPROVED
OMB No. 1004-0137
Expires: October 31, 2021

SUNDRY NOTICES AND REPORTS ON WELLS
Do not use this form for proposals to drill or to re-enter an abandoned well. Use Form 3160-3 (APD) for such proposals.

5. Lease Serial No.	NMNM031186
6. If Indian, Allottee or Tribe Name	

SUBMIT IN TRIPLICATE - Other instructions on page 2		7. If Unit of CA/Agreement, Name and/or No.
1. Type of Well <input checked="" type="checkbox"/> Oil Well <input type="checkbox"/> Gas Well <input type="checkbox"/> Other		8. Well Name and No. HAWK 9F FEDERAL/8
2. Name of Operator RILEY PERMIAN OPERATING COMPANY LLC		9. API Well No. 3001529093
3a. Address 29 E RENO AVENUE SUITE 500, OKLAHOMA C	3b. Phone No. (include area code) (405) 543-1411	10. Field and Pool or Exploratory Area RED LAKE/RED LAKE
4. Location of Well (Footage, Sec., T.,R.,M., or Survey Description) SEC 9/T18S/R27E/NMP		11. Country or Parish, State EDDY/NM

12. CHECK THE APPROPRIATE BOX(ES) TO INDICATE NATURE OF NOTICE, REPORT OR OTHER DATA				
TYPE OF SUBMISSION	TYPE OF ACTION			
<input type="checkbox"/> Notice of Intent	<input type="checkbox"/> Acidize	<input type="checkbox"/> Deepen	<input type="checkbox"/> Production (Start/Resume)	<input type="checkbox"/> Water Shut-Off
<input checked="" type="checkbox"/> Subsequent Report	<input type="checkbox"/> Alter Casing	<input type="checkbox"/> Hydraulic Fracturing	<input type="checkbox"/> Reclamation	<input type="checkbox"/> Well Integrity
<input type="checkbox"/> Final Abandonment Notice	<input type="checkbox"/> Casing Repair	<input type="checkbox"/> New Construction	<input type="checkbox"/> Recomplete	<input type="checkbox"/> Other
	<input type="checkbox"/> Change Plans	<input checked="" type="checkbox"/> Plug and Abandon	<input type="checkbox"/> Temporarily Abandon	
	<input type="checkbox"/> Convert to Injection	<input type="checkbox"/> Plug Back	<input type="checkbox"/> Water Disposal	

13. Describe Proposed or Completed Operation: Clearly state all pertinent details, including estimated starting date of any proposed work and approximate duration thereof. If the proposal is to deepen directionally or recompleate horizontally, give subsurface locations and measured and true vertical depths of all pertinent markers and zones. Attach the Bond under which the work will be perfonned or provide the Bond No. on file with BLM/BIA. Required subsequent reports must be filed within 30 days following completion of the involved operations. If the operation results in a multiple completion or recompletion in a new interval, a Form 3160-4 must be filed once testing has been completed. Final Abandonment Notices must be filed only after all requirements, including reclamation, have been completed and the operator has detennined that the site is ready for final inspection.)

See attached

14. I hereby certify that the foregoing is true and correct. Name (Printed/Typed) DEB FIORDA / Ph: (405) 754-6968	Title REGULATORY SPECIALIST
Signature (Electronic Submission)	Date 09/11/2024

THE SPACE FOR FEDERAL OR STATE OFFICE USE		
Approved by JAMES A AMOS / Ph: (575) 234-5927 / Accepted	Title Acting Assistant Field Manager	Date 09/11/2024
Conditions of approval, if any, are attached. Approval of this notice does not warrant or certify that the applicant holds legal or equitable title to those rights in the subject lease which would entitle the applicant to conduct operations thereon.	Office CARLSBAD	

Title 18 U.S.C Section 1001 and Title 43 U.S.C Section 1212, make it a crime for any person knowingly and willfully to make to any department or agency of the United States any false, fictitious or fraudulent statements or representations as to any matter within its jurisdiction.

(Instructions on page 2)

GENERAL INSTRUCTIONS

This form is designed for submitting proposals to perform certain well operations and reports of such operations when completed as indicated on Federal and Indian lands pursuant to applicable Federal law and regulations. Any necessary special instructions concerning the use of this form and the number of copies to be submitted, particularly with regard to local area or regional procedures and practices, are either shown below, will be issued by or may be obtained from the local Federal office.

SPECIFIC INSTRUCTIONS

Item 4 - Locations on Federal or Indian land should be described in accordance with Federal requirements. Consult the local Federal office for specific instructions.

Item 13: Proposals to abandon a well and subsequent reports of abandonment should include such special information as is required by the local Federal office. In addition, such proposals and reports should include reasons for the abandonment; data on any former or present productive zones or other zones with present significant fluid contents not sealed off by cement or otherwise; depths (top and bottom) and method of placement of cement plugs; mud or other material placed below, between and above plugs; amount, size, method of parting of any casing, liner or tubing pulled and the depth to the top of any tubing left in the hole; method of closing top of well and date well site conditioned for final inspection looking for approval of the abandonment. If the proposal will involve **hydraulic fracturing operations**, you must comply with 43 CFR 3162.3-3, including providing information about the protection of usable water. Operators should provide the best available information about all formations containing water and their depths. This information could include data and interpretation of resistivity logs run on nearby wells. Information may also be obtained from state or tribal regulatory agencies and from local BLM offices.

NOTICES

The privacy Act of 1974 and the regulation in 43 CFR 2.48(d) provide that you be furnished the following information in connection with information required by this application.

AUTHORITY: 30 U.S.C. 181 et seq., 351 et seq., 25 U.S.C. 396; 43 CFR 3160.

PRINCIPAL PURPOSE: The information is used to: (1) Evaluate, when appropriate, approve applications, and report completion of subsequent well operations, on a Federal or Indian lease; and (2) document for administrative use, information for the management, disposal and use of National Resource lands and resources, such as: (a) evaluating the equipment and procedures to be used during a proposed subsequent well operation and reviewing the completed well operations for compliance with the approved plan; (b) requesting and granting approval to perform those actions covered by 43 CFR 3162.3-2, 3162.3-3, and 3162.3-4; (c) reporting the beginning or resumption of production, as required by 43 CFR 3162.4-1(c) and (d) analyzing future applications to drill or modify operations in light of data obtained and methods used.

ROUTINE USES: Information from the record and/or the record will be transferred to appropriate Federal, State, local or foreign agencies, when relevant to civil, criminal or regulatory investigations or prosecutions in connection with congressional inquiries or to consumer reporting agencies to facilitate collection of debts owed the Government.

EFFECT OF NOT PROVIDING THE INFORMATION: Filing of this notice and report and disclosure of the information is mandatory for those subsequent well operations specified in 43 CFR 3162.3-2, 3162.3-3, 3162.3-4.

The Paperwork Reduction Act of 1995 requires us to inform you that:

The BLM collects this information to evaluate proposed and/or completed subsequent well operations on Federal or Indian oil and gas leases.

Response to this request is mandatory.

The BLM would like you to know that you do not have to respond to this or any other Federal agency-sponsored information collection unless it displays a currently valid OMB control number.

BURDEN HOURS STATEMENT: Public reporting burden for this form is estimated to average 8 hours per response, including the time for reviewing instructions, gathering and maintaining data, and completing and reviewing the form. Direct comments regarding the burden estimate or any other aspect of this form to U.S. Department of the Interior, Bureau of Land Management (1004-0137), Bureau Information Collection Clearance Officer (WO-630), 1849 C St., N.W., Mail Stop 401 LS, Washington, D.C. 20240

Additional Information

Location of Well

0. SHL: SENW / 2310 FNL / 2460 FWL / TWSP: 18S / RANGE: 27E / SECTION: 9 / LAT: 32.7631624 / LONG: -104.2839832 (TVD: 0 feet, MD: 0 feet)

BHL: SENW / 2310 FNL / 2460 FWL / TWSP: 18S / SECTION: / LAT: 0.0 / LONG: 0.0 (TVD: 0 feet, MD: 0 feet)

Submit a Copy To Appropriate District:
 Office
 District I – (575) 393-6161
 1625 N. French Dr., Hobbs, NM 88240
 District II – (575) 748-1283
 811 S. First St., Artesia, NM 88210
 District III – (505) 334-6178
 1000 Rio Brazos Rd., Aztec, NM 87410
 District IV – (505) 476-3460
 1220 S. St. Francis Dr., Santa Fe, NM
 87505

State of New Mexico
 Energy, Minerals and Natural Resources

Form C-103
 Revised July 18, 2013

OIL CONSERVATION DIVISION
 1220 South St. Francis Dr.
 Santa Fe, NM 87505

SUNDRY NOTICES AND REPORTS ON WELLS (DO NOT USE THIS FORM FOR PROPOSALS TO DRILL OR TO DEEPEN OR PLUG BACK TO A DIFFERENT RESERVOIR. USE "APPLICATION FOR PERMIT" (FORM C-101) FOR SUCH PROPOSALS.)		WELL API NO. 015-29093
1. Type of Well: Oil Well <input checked="" type="checkbox"/> Gas Well <input type="checkbox"/> Other <input type="checkbox"/>		5. Indicate Type of Lease STATE <input checked="" type="checkbox"/> FEE <input type="checkbox"/>
2. Name of Operator RILEY PERMIAN OPERATING		6. State Oil & Gas Lease No.
3. Address of Operator 29 E RENO AVENUE SUITE 500, OKLAHOMA CITY		7. Lease Name or Unit Agreement Name HAWK 9F FEDERAL
4. Well Location Unit Letter _____ : _____ feet from the _____ line and _____ feet from the _____ line Section 9 Township 18S Range 27E NMPM County EDDY		8. Well Number 8
11. Elevation (Show whether DR, RKB, RT, GR, etc.)		9. OGRID Number 227106
10. Pool name or Wildcat RED LAKE/ RED LAKE		

12. Check Appropriate Box to Indicate Nature of Notice, Report or Other Data

NOTICE OF INTENTION TO:		SUBSEQUENT REPORT OF:	
PERFORM REMEDIAL WORK <input type="checkbox"/>	PLUG AND ABANDON <input type="checkbox"/>	REMEDIAL WORK <input type="checkbox"/>	ALTERING CASING <input type="checkbox"/>
TEMPORARILY ABANDON <input type="checkbox"/>	CHANGE PLANS <input type="checkbox"/>	COMMENCE DRILLING OPNS. <input type="checkbox"/>	P AND A <input checked="" type="checkbox"/>
PULL OR ALTER CASING <input type="checkbox"/>	MULTIPLE COMPL <input type="checkbox"/>	CASING/CEMENT JOB <input type="checkbox"/>	
DOWNHOLE COMMINGLE <input type="checkbox"/>			
CLOSED-LOOP SYSTEM <input type="checkbox"/>			
OTHER: <input type="checkbox"/>		OTHER: <input type="checkbox"/>	

13. Describe proposed or completed operations. (Clearly state all pertinent details, and give pertinent dates, including estimated date of starting any proposed work). SEE RULE 19.15.7.14 NMAC. For Multiple Completions: Attach wellbore diagram of proposed completion or recompletion.

9.9.24. MIRU. Check Pressure. bleed off well. POH w/91 3/4 rods & pump. POOH w/ 73 JTS. 9.10.24. Bleed off well. RUWL. RIH w/Gauge ring to 1484'. RIH w/ 5.5 CIBP, set @ 1484'. Load Hole 35 BBLS. Pressure test CSG. CBL to Surface. RIH w/37 JTS to 1484'. Load hole w/9.5 MLF. Plug #1: 74 SXS, 97.68 CF, 14.8#, Class C Cmt from 1484-747'. WOC & Tag # 780'. LD TBG to 405'. Plug #2: 41 SXS, 54.12 CF, 14.8#, Class C Cmt from 405-1'. 9.11.24. RD All Equip. C&C.

Spud Date:

Rig Release Date:

I hereby certify that the information above is true and complete to the best of my knowledge and belief.

SIGNATURE Deb Fiorda TITLE Regulatory Specialist DATE 9/11/2024

Type or print name Deb Fiorda E-mail address: debfiorda@rileypermian.com PHONE: 405.754.6968

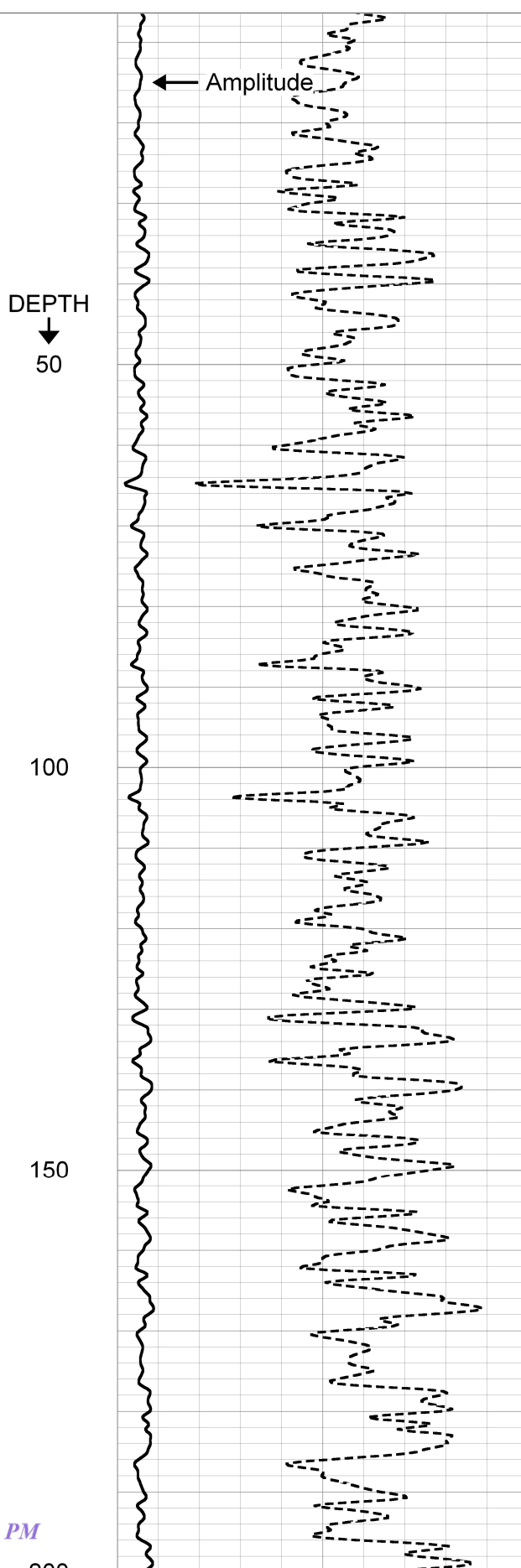
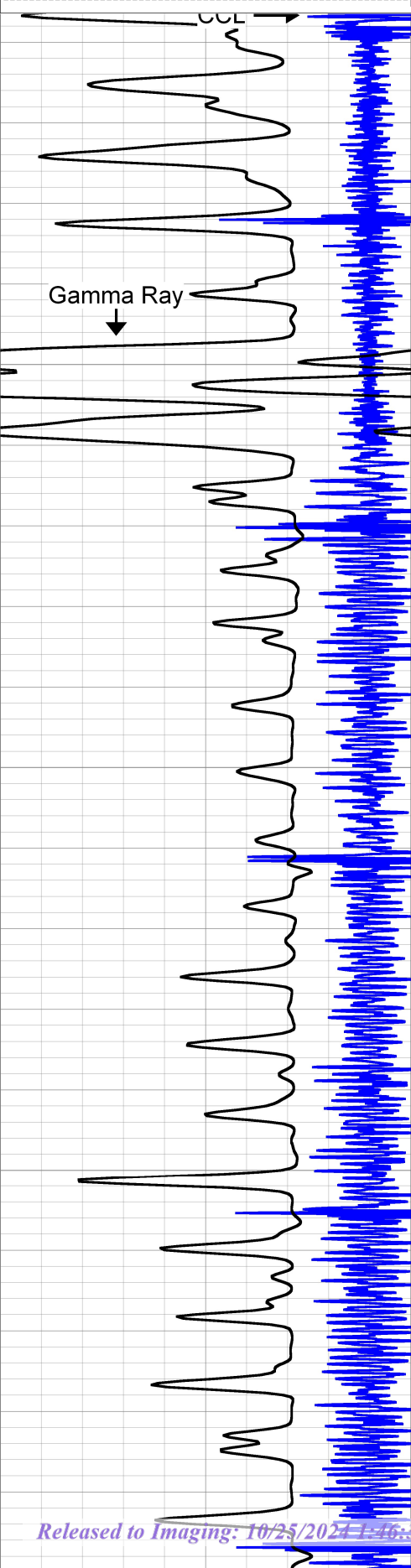
For State Use Only

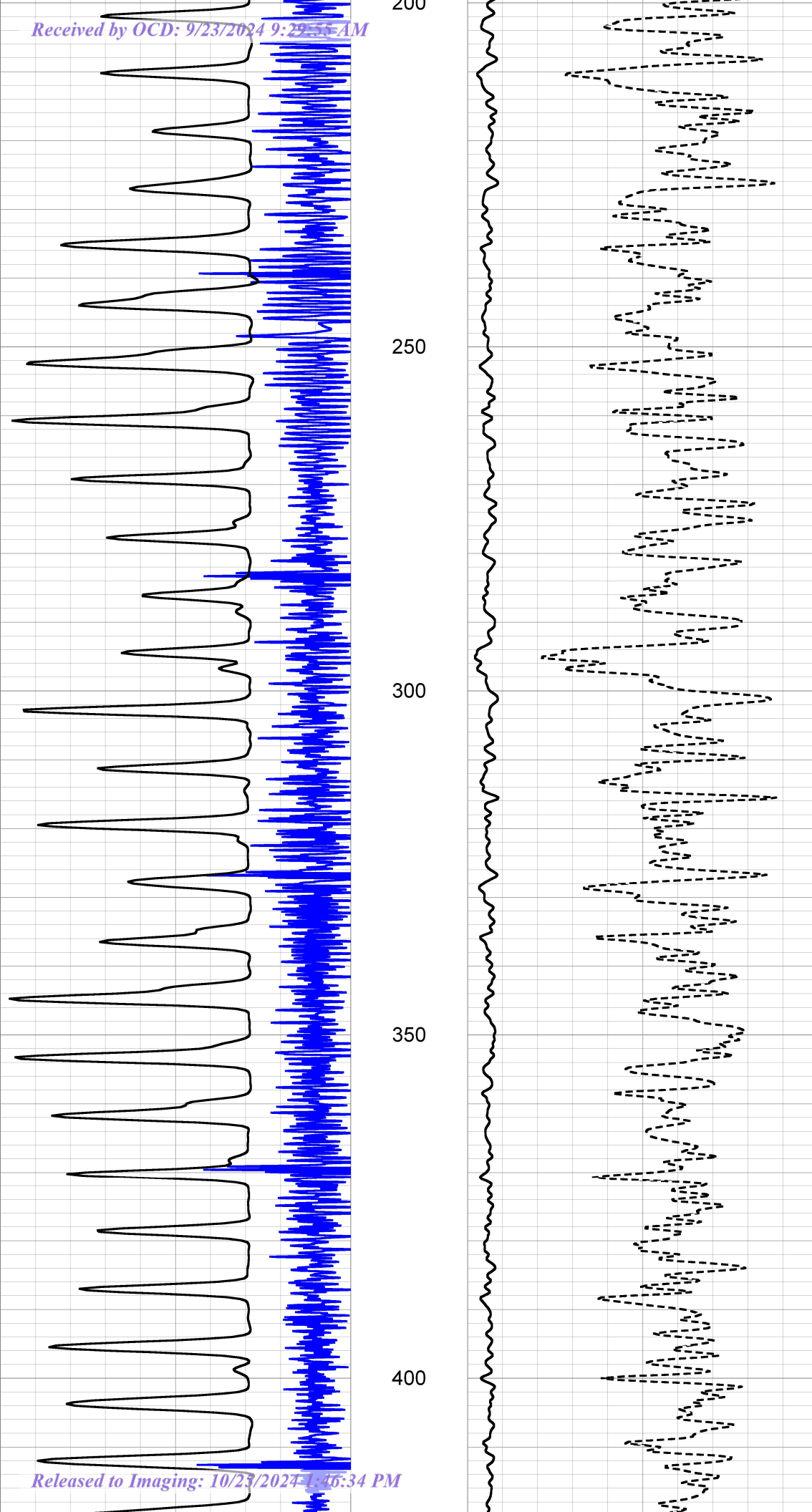
APPROVED BY: _____ TITLE _____ DATE _____

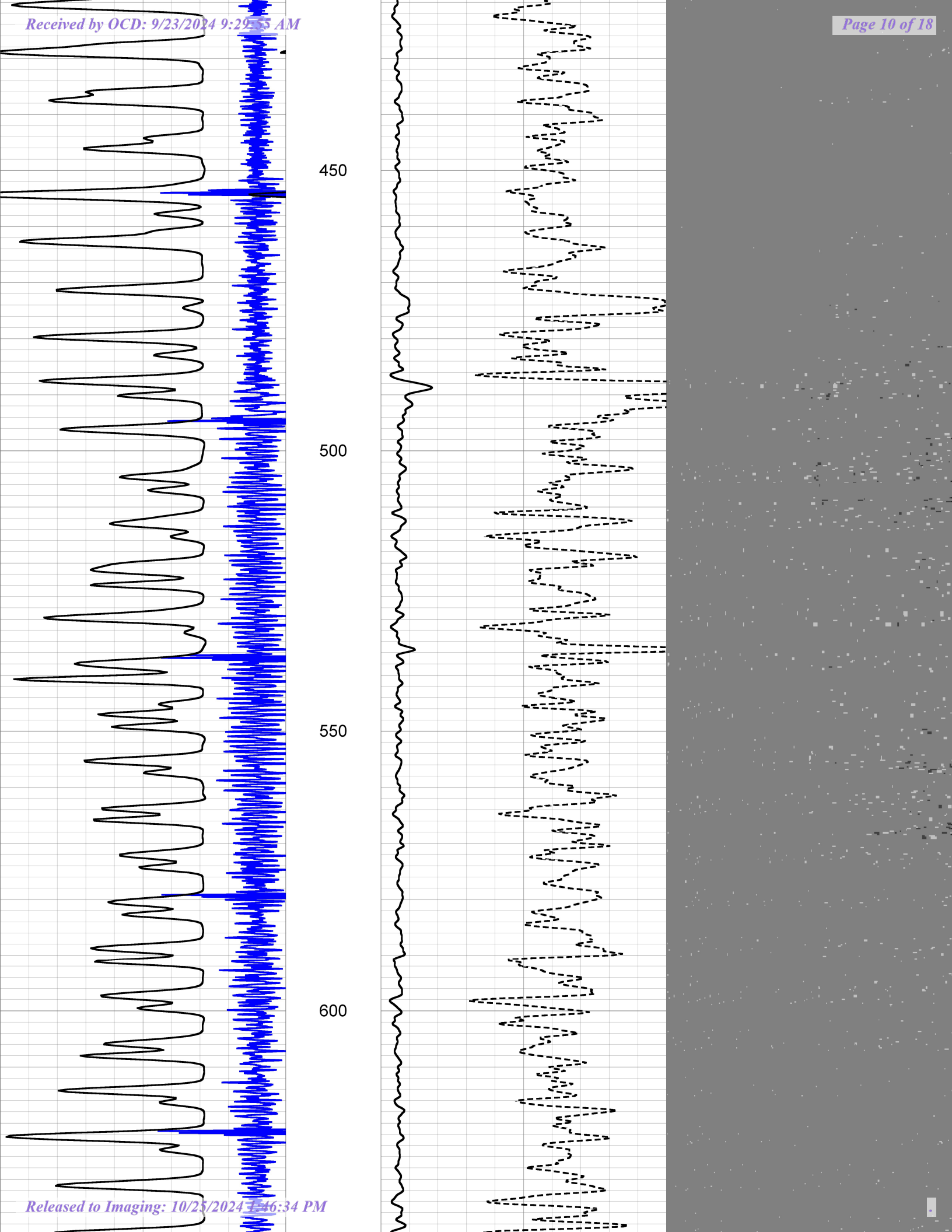
Conditions of Approval (if any):

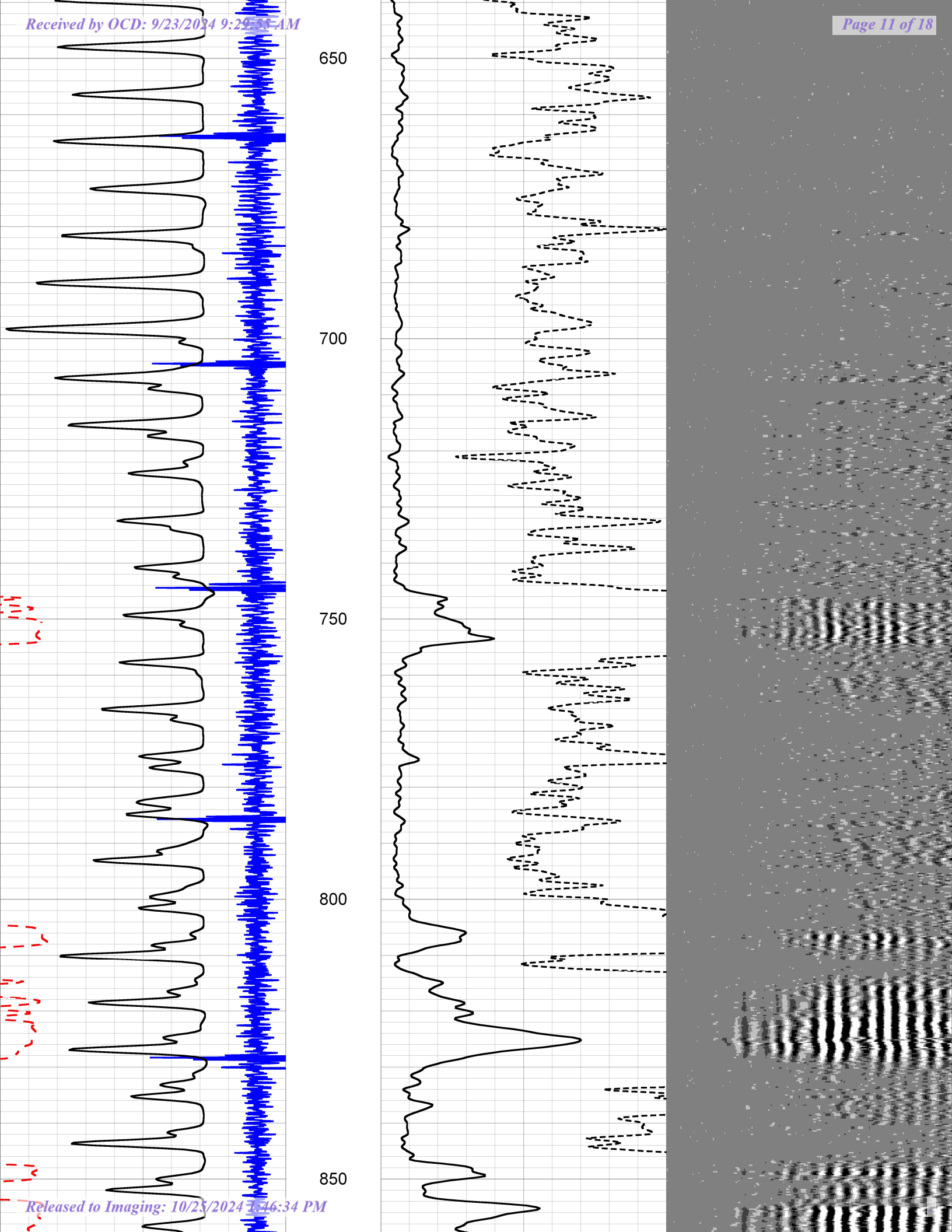
300	TT3FT (usec)	200
-9	Collar Locator	1
0	Gamma Ray (GAPI)	150
0	Line Speed (ft/min)	100

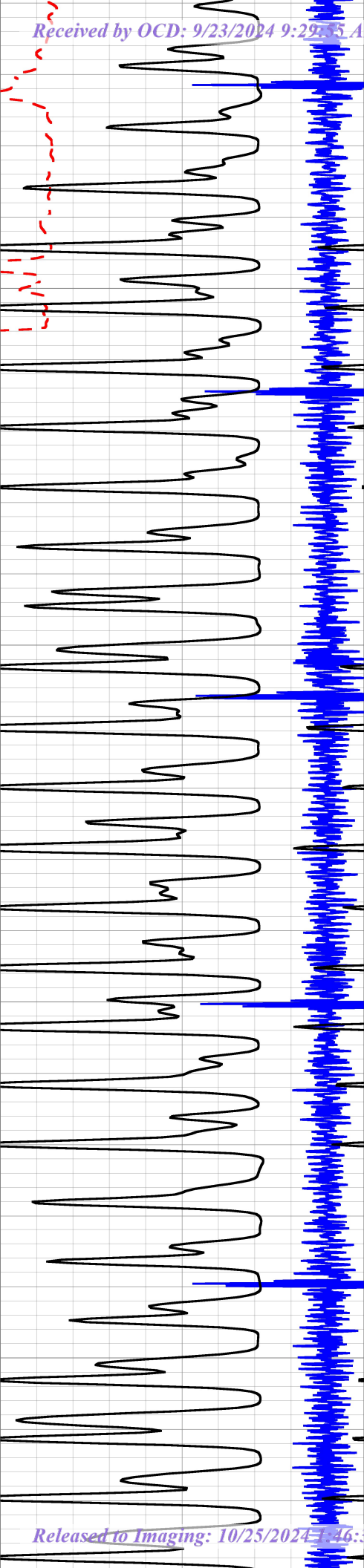
0	Amplitude (mV)	100	200	VDL (usec)	1200
---	----------------	-----	-----	------------	------










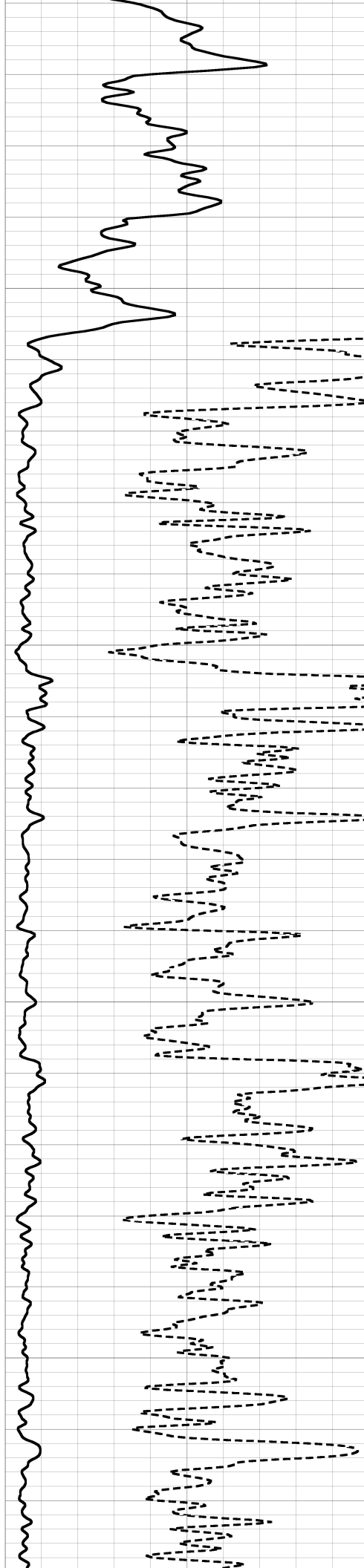


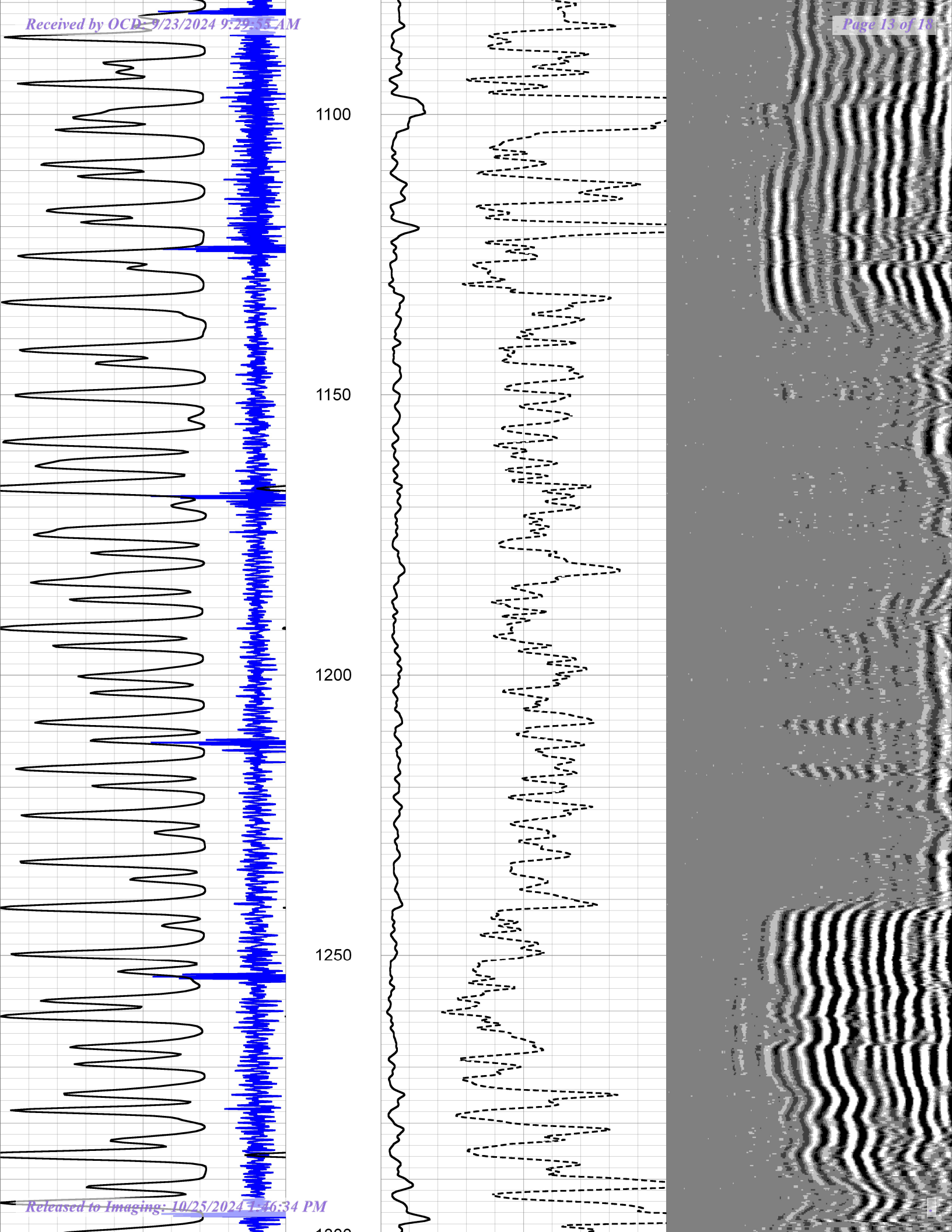
900

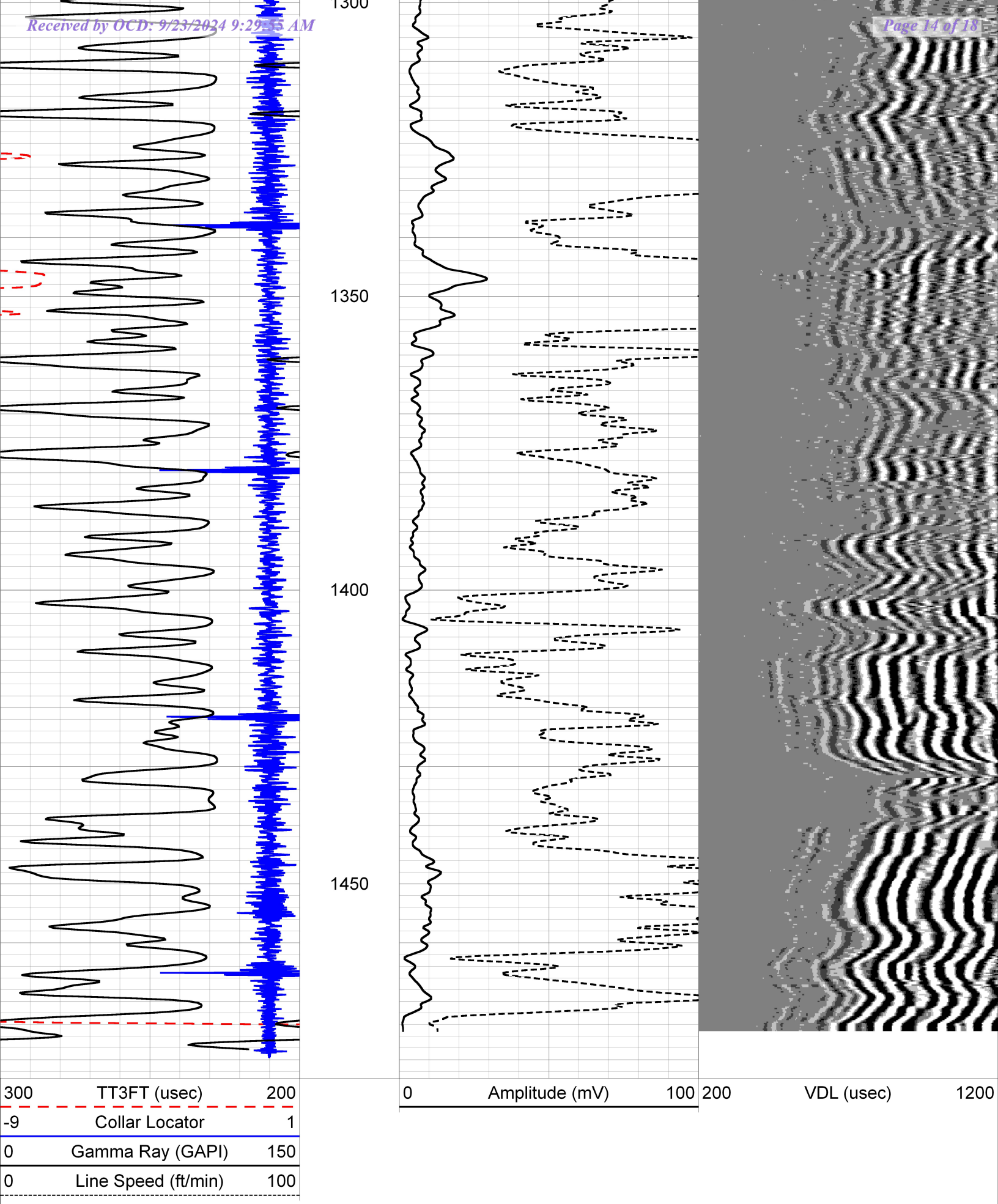
950


1000

1050









Dataset: hawk federal_autosave.db: field/well/run1/pass5.4
Total length: 13.25 ft
Total weight: 80.00 lb
O.D.: 2.75 in

Top - Bottom

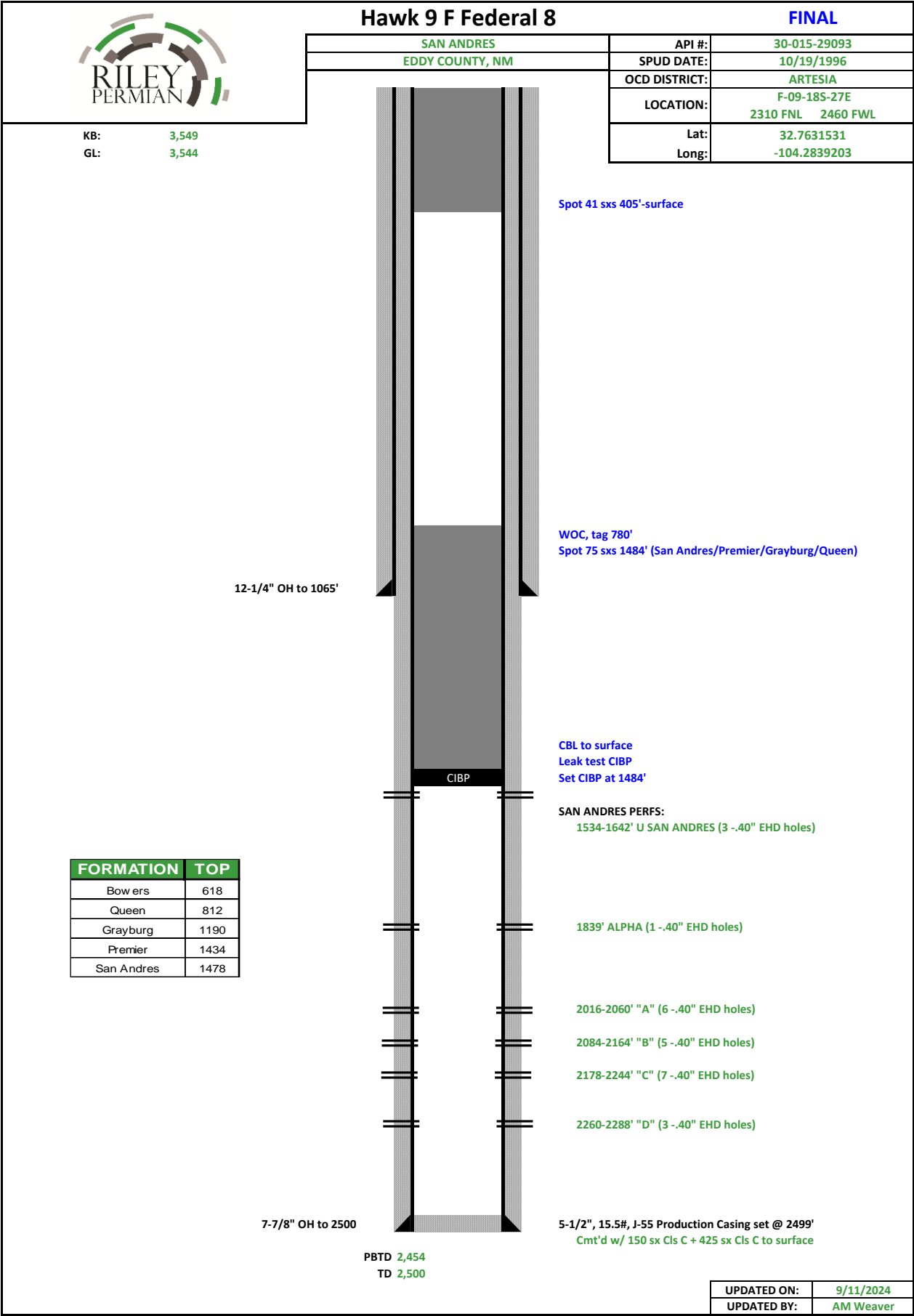
BOREID in 7.875	BOTTEMP degF 100	CASEOD in 5.5	CASETHCK in 0.275	CASEWGHT lb/ft 15.5	MAXAMPL mV 72	MINAMPL mV 1
MINATTN db/ft 0.8	PERFS No	PPT usec 0	SRFTEMP degF 0	TDEPTH ft 0		

Variable Description

BOREID : Borehole I.D.
BOTTEMP : Bottom Hole Temperature
CASEOD : Casing O.D.
CASETHCK : Casing Thickness

CASEWGHT : Casing Weight
MAXAMPL : Maximum Amplitude
MINAMPL : Minimum Amplitude
MINATTN : Minimum Attenuation

PERFS : Perforation Flag
PPT : Predicted Pipe Time
SRFTEMP : Surface Temperature
TDEPTH : Total Depth



District I
1625 N. French Dr., Hobbs, NM 88240
Phone:(575) 393-6161 Fax:(575) 393-0720
District II
811 S. First St., Artesia, NM 88210
Phone:(575) 748-1283 Fax:(575) 748-9720
District III
1000 Rio Brazos Rd., Aztec, NM 87410
Phone:(505) 334-6178 Fax:(505) 334-6170
District IV
1220 S. St Francis Dr., Santa Fe, NM 87505
Phone:(505) 476-3470 Fax:(505) 476-3462

State of New Mexico
Energy, Minerals and Natural Resources
Oil Conservation Division
1220 S. St Francis Dr.
Santa Fe, NM 87505

CONDITIONS

Action 385669

CONDITIONS

Operator: RILEY PERMIAN OPERATING COMPANY, LLC 29 E Reno Avenue, Suite 500 Oklahoma City, OK 73104	OGRID: 372290
	Action Number: 385669
	Action Type: [C-103] Sub. Plugging (C-103P)

CONDITIONS

Created By	Condition	Condition Date
gcordero	None	10/25/2024