

Santa Fe Main Office

Phone: (505) 476-3441 Fax: (55) 476-3462

General Information

Phone: (505) 629-6116

Online Phone Directory Visit:

<https://www.emnrd.nm.gov/ocd/contact-us/>State of New Mexico  
Energy, Minerals and Natural ResourcesForm C-103  
Revised July 18, 2013OIL CONSERVATION DIVISION  
1220 South St. Francis Dr.  
Santa Fe, NM 87505

WELL API NO. 30-045-38356
5. Indicate Type of Lease STATE <input type="checkbox"/> FEE <input type="checkbox"/>
6. State Oil & Gas Lease No.
7. Lease Name or Unit Agreement Name NEBU MANCOS PA# NMNM 106352744
8. Well Number 007H
9. OGRID Number 329736
10. Pool name or Wildcat BASIN MANCOS
11. Elevation (Show whether DR, RKB, RT, GR, etc.) 6500.6'

SUNDRY NOTICES AND REPORTS ON WELLS  
(DO NOT USE THIS FORM FOR PROPOSALS TO DRILL OR TO DEEPEN OR PLUG BACK TO A DIFFERENT RESERVOIR. USE "APPLICATION FOR PERMIT" (FORM C-101) FOR SUCH PROPOSALS.)

1. Type of Well: Oil Well ☐ Gas Well ☒ Other2. Name of Operator  
SIMCOE LLC3. Address of Operator  
1199 MAIN AVE., STE #101, DURANGO, CO 813014. Well Location  
Unit Letter E : 1924 feet from the NORTH line and 525 feet from the WEST line  
Section 13 Township 31N Range 7W NMPM County SAN JUAN11. Elevation (Show whether DR, RKB, RT, GR, etc.)  
6500.6'

## 12. Check Appropriate Box to Indicate Nature of Notice, Report or Other Data

## NOTICE OF INTENTION TO:

PERFORM REMEDIAL WORK ☐ PLUG AND ABANDON ☐  
 TEMPORARILY ABANDON ☐ CHANGE PLANS ☒  
 PULL OR ALTER CASING ☐ MULTIPLE COMPL ☐  
 DOWNHOLE COMMINGLE ☐  
 CLOSED-LOOP SYSTEM ☐  
 OTHER: ☐

## SUBSEQUENT REPORT OF:

REMEDIAL WORK ☐ ALTERING CASING ☐  
 COMMENCE DRILLING OPNS. ☐ P AND A ☐  
 CASING/CEMENT JOB ☐

OTHER: NAME CHANGE ☒

13. Describe proposed or completed operations. (Clearly state all pertinent details, and give pertinent dates, including estimated date of starting any proposed work). SEE RULE 19.15.7.14 NMAC. For Multiple Completions: Attach wellbore diagram of proposed completion or recompletion.

SIMCOE LLC is requesting to change the name of the well to "Northeast Blanco Unit 604". It is anticipated that the well and its dedicated acreage will ultimately come into the NEBU Mancos Participating Area, Serial Number NMNM 106352744. As such and per the advice from the BLM and the NM SLO, a communitization agreement will not be utilized for the well, and therefore "COM" should not be in the well name. Instead, the well will report to Unit-X until the well comes into the Participating Area.

Original Name and Well Number: Northeast Blanco Unit 604 Com #007H

New Name and Well Number: Northeast Blanco Unit 604 #007H

Spud Date:

Rig Release Date:

I hereby certify that the information above is true and complete to the best of my knowledge and belief.

SIGNATURE \_\_\_\_\_ TITLE \_\_\_\_\_ DATE \_\_\_\_\_

Type or print name \_\_\_\_\_ E-mail address: \_\_\_\_\_ PHONE: \_\_\_\_\_

**For State Use Only**

APPROVED BY: \_\_\_\_\_ TITLE \_\_\_\_\_ DATE \_\_\_\_\_

Conditions of Approval (if any):

C-102  Submit Electronically Via OCD Permitting	State of New Mexico Energy, Minerals & Natural Resources Department OIL CONSERVATION DIVISION	Revised July 9, 2024	
		Submittal Type:	<input type="checkbox"/> Initial Submittal
			<input checked="" type="checkbox"/> Amended Report
		<input type="checkbox"/> As Drilled	

## WELL LOCATION INFORMATION

API Number <b>30-045-38356</b>	Pool Code <b>97232</b>	Pool Name <b>BASIN MANCOS</b>
Property Code <b>327851</b>	Property Name <b>NORTHEAST BLANCO UNIT 604</b>	Well Number <b>7H</b>
OGRID No. <b>329736</b>	Operator Name <b>SIMCOE LLC</b>	Ground Level Elevation <b>6500.6</b>
Surface Owner: <input type="checkbox"/> State <input type="checkbox"/> Fee <input type="checkbox"/> Tribal <input checked="" type="checkbox"/> Federal		Mineral Owner: <input type="checkbox"/> State <input type="checkbox"/> Fee <input type="checkbox"/> Tribal <input checked="" type="checkbox"/> Federal

## Surface Location

UL	Section	Township	Range	Lot	Ft. from N/S	Ft. from E/W	Latitude	Longitude	County
E	13	31 N	7 W		1924 FNL	525 FWL	36.9014941° N	107.5294808° W	SAN JUAN

## Bottom Hole Location

UL	Section	Township	Range	Lot	Ft. from N/S	Ft. from E/W	Latitude	Longitude	County
L	16	31 N	7 W		1645 FSL	282 FWL	36.8968041° N	107.5844302° W	SAN JUAN

Dedicated Acres <b>1920 - ALL OF SEC 14 SEC 15 AND SEC 16</b>	Infill or Defining Well	Defining Well API	Overlapping Spacing Unit (Y/N)	Consolidation Code
Order Numbers.	Well setbacks are under Common Ownership: <input type="checkbox"/> Yes <input type="checkbox"/> No			

## Kick Off Point (KOP)

UL	Section	Township	Range	Lot	Ft. from N/S	Ft. from E/W	Latitude	Longitude	County
E	13	31 N	7 W		1924 FNL	525 FWL	36.9014941° N	107.5294808° W	SAN JUAN

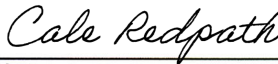


## First Take Point (FTP)

UL	Section	Township	Range	Lot	Ft. from N/S	Ft. from E/W	Latitude	Longitude	County
I	14	31 N	7 W		1633 FSL	734 FEL	36.8967444° N	107.5337788° W	SAN JUAN

## Last Take Point (LTP)

UL	Section	Township	Range	Lot	Ft. from N/S	Ft. from E/W	Latitude	Longitude	County
L	16	31 N	7 W		1645 FSL	376 FWL	36.8968038° N	107.5841087° W	SAN JUAN

Unitized Area or Area of Uniform Interest	Spacing Unit Type <input checked="" type="checkbox"/> Horizontal <input type="checkbox"/> Vertical	Ground Floor Elevation: <b>6500.6</b>
---	--	--

<b>OPERATOR CERTIFICATIONS</b> <i>I hereby certify that the information contained herein is true and complete to the best of my knowledge and belief, and, if the well is vertical or directional well, that this organization either owns a working interest or unleased mineral interest in the land including the proposed bottom hole location or has a right to drill this well at this location pursuant to a contract with an owner of a working interest or unleased mineral interest, or to a voluntary pooling agreement or a compulsory pooling order heretofore entered by the division.</i>  <i>If this well is a horizontal well, I further certify that this organization has received the consent of at least one lessee or owner of a working interest or unleased mineral interest in each tract (in the target pool or formation) in which any part of the well's completed interval will be located or obtained a compulsory pooling order from the division.</i>   Signature <b>Cale Redpath</b> Printed Name <b>cale.redpath@ikavenergy.com</b> E-mail Address	<b>SURVEYOR CERTIFICATIONS</b> <i>I hereby certify that the well location shown on this plat was plotted from field notes of actual surveys made by me or under my supervision, and that the same is true and correct to the best of my belief.</i>   Signature and Seal of Professional Surveyor  Certificate Number <b>14831</b> Date of Survey <b>04/27/23</b> <b>8/27/24</b>
---	--

Note: No allowable will be assigned to this completion until all interests have been consolidated or a non-standard unit has been approved by the division.



ACREAGE DEDICATION PLATS

This grid represents a standard section. You may superimpose a non-standard section, or larger area, over this grid. Operators must outline the dedicated acreage in a red box, clearly show the well surface location and bottom hole location, if it is directionally drilled, with dimensions from the section lines in the cardinal directions. If this is a horizontal wellbore show on this plat the location of the First Take Point and Last Take Point, and the point within the Completed interval (other than the First Take Point or Last Take Point) that is closest to any outer boundary of the tract.

Surveyors shall use the latest United States government survey or dependent resurvey. Well locations will be in reference to the New Mexico Principal Meridian. If the land is not surveyed, contact the OCD Engineering Bureau. Independent subdivision surveys will not be acceptable.

PLAT REVISED: 8/14/24

NOTE:  
DOWNHOLE INFORMATION TAKEN FROM  
A REPORT FURNISHED BY IKAV ENERGY  
DATED 5/25/23

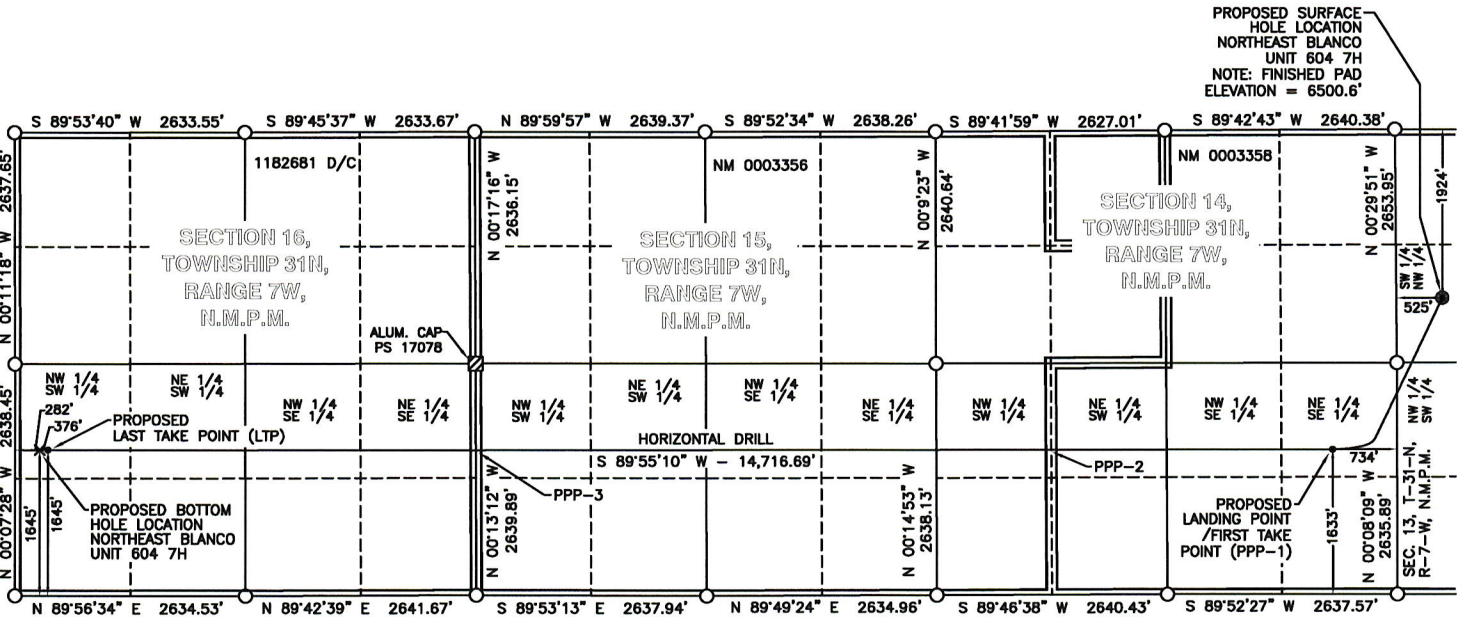
LEGEND

FOUND 1914 U.S.G.L.O. BRASS CAP

PROPOSED SURFACE HOLE LOCATION

PROPOSED BOTTOM HOLE LOCATION

NOTE: BEARINGS AND DISTANCES  
SHOWN ARE REFERENCED TO THE  
NEW MEXICO COORDINATE SYSTEM,  
WEST ZONE, NAD 83, UNLESS  
OTHERWISE NOTED



NORTHEAST BLANCO UNIT 604 7H	NMWZ NAD'83	NAD'83	TIES
PROPOSED SURFACE HOLE LOCATION (SHL)	N (Y) = 2,147,611.70' E (X) = 2,811,933.52'	LAT. = 36.9014941°N LON. = 107.5294808°W	FNL = 1924' FWL = 525'
PROPOSED LANDING POINT / FIRST TAKE POINT (PPP-1)	N (Y) = 2,145,878.52' E (X) = 2,810,682.26'	LAT. = 36.8967444°N LON. = 107.5337788°W	FSL = 1633' FEL = 734'
PPP-2	N (Y) = 2,145,873.98' E (X) = 2,807,454.34'	LAT. = 36.8967592°N LON. = 107.5448181°W	FSL = 1638' FWL = 1319'
PPP-3	N (Y) = 2,145,864.71' E (X) = 2,800,863.49'	LAT. = 36.8967864°N LON. = 107.5673582°W	FSL = 1637' FEL = 0'
PROPOSED LAST TAKE POINT (LTP)	N (Y) = 2,145,857.82' E (X) = 2,795,965.59'	LAT. = 36.8968038°N LON. = 107.5841087°W	FSL = 1645' FWL = 376'
PROPOSED BOTTOM HOLE LOCATION (BHL)	N (Y) = 2,145,857.69' E (X) = 2,795,871.59'	LAT. = 36.8968041°N LON. = 107.5844302°W	FSL = 1645' FWL = 282'

Well Name: NORTHEAST BLANCO UNIT 604 COM	Well Location: T31N / R7W / SEC 13 / SWNW / 36.9014941 / -107.5294808	County or Parish/State: SAN JUAN / NM
Well Number: 7H	Type of Well: CONVENTIONAL GAS WELL	Allottee or Tribe Name:
Lease Number: NMNM03358	Unit or CA Name: NEBU--ST	Unit or CA Number: NMNM78402X
US Well Number:	Operator: SIMCOE LLC	

Notice of Intent

Sundry ID: 2810959

Type of Submission: Notice of Intent	Type of Action: Other
Date Sundry Submitted: 09/09/2024	Time Sundry Submitted: 11:50
Date proposed operation will begin: 09/09/2024	

**Procedure Description:** SIMCOE LLC is requesting to change the name of the well to “Northeast Blanco Unit 604”. It is anticipated that the well and its dedicated acreage will ultimately come into the NEBU Mancos Participating Area, Serial Number NMNM 106352744. As such and per the advice from the BLM and the NM SLO, a communitization agreement will not be utilized for the well, and therefore “COM” should not be in the well name. Instead, the well will report to Unit-X until the well comes into the Participating Area. Original Name and Well Number: Northeast Blanco Unit 604 Com #007H New Name and Well Number: Northeast Blanco Unit 604 #007H

Surface Disturbance

Is any additional surface disturbance proposed?: No

Well Name: NORTHEAST BLANCO  
UNIT 604 COM

Well Location: T31N / R7W / SEC 13 /  
SWNW / 36.9014941 / -107.5294808

County or Parish/State: SAN  
JUAN / NM

Well Number: 7H

Type of Well: CONVENTIONAL GAS  
WELL

Allottee or Tribe Name:

Lease Number: NMNM03358

Unit or CA Name: NEBU--ST

Unit or CA Number:  
NMNM78402X

US Well Number:

Operator: SIMCOE LLC

Operator

I certify that the foregoing is true and correct. Title 18 U.S.C. Section 1001 and Title 43 U.S.C. Section 1212, make it a crime for any person knowingly and willfully to make to any department or agency of the United States any false, fictitious or fraudulent statements or representations as to any matter within its jurisdiction. Electronic submission of Sundry Notices through this system satisfies regulations requiring a

Operator Electronic Signature: CALE REDPATH

Signed on: SEP 09, 2024 11:49 AM

Name: SIMCOE LLC

Title: NOT RECORDED

Street Address: 1199 MAIN AVE SUITE 101

City: DURANGO State: CO

Phone: (970) 852-0082

Email address: CALE.REDPATH@IKAVENERGY.COM

Field

Representative Name:

Street Address:

City: State: Zip:

Phone:

Email address:

BLM Point of Contact

BLM POC Name: TYRANNI SHEPHERD

BLM POC Title: Land Law Examiner

BLM POC Phone: 5055647731

BLM POC Email Address: TASHEPHERD@BLM.GOV

Disposition: Accepted

Disposition Date: 09/19/2024

Signature: Tyranni Shepherd

Sante Fe Main Office  
Phone: (505) 476-3441

General Information  
Phone: (505) 629-6116

Online Phone Directory  
<https://www.emnrd.nm.gov/oed/contact-us>

State of New Mexico  
Energy, Minerals and Natural Resources  
Oil Conservation Division  
1220 S. St Francis Dr.  
Santa Fe, NM 87505

CONDITIONS

Action 385195

CONDITIONS

Operator: SIMCOE LLC 1199 Main Ave., Suite 101 Durango, CO 81301	OGRID: 329736
	Action Number: 385195
	Action Type: [C-103] NOI Change of Plans (C-103A)

CONDITIONS

Created By	Condition	Condition Date
ward.rikala	Any previous COA's not addressed within the updated COA's still apply.	12/4/2024