

Submit a Copy To Appropriate District
Office
District I – (575) 393-6161
1625 N. French Dr., Hobbs, NM 88240
District II – (575) 748-1283
811 S. First St., Artesia, NM 88210
District III – (505) 334-6178
1000 Rio Brazos Rd., Aztec, NM 87410
District IV – (505) 476-3460
1220 S. St. Francis Dr., Santa Fe, NM
87505

State of New Mexico
Energy, Minerals and Natural Resources

Form C-103
Revised July 18, 2013

OIL CONSERVATION DIVISION
1220 South St. Francis Dr.
Santa Fe, NM 87505

WELL API NO. 30-025-04651
5. Indicate Type of Lease STATE <input checked="" type="checkbox"/> FEE <input type="checkbox"/>
6. State Oil & Gas Lease No.
7. Lease Name or Unit Agreement Name Eunice Monument South Unit
8. Well Number 359
9. OGRID Number 330679
10. Pool name or Wildcat Eunice Monument; Grayburg-San Andres
11. Elevation (Show whether DR, RKB, RT, GR, etc.)

SUNDRY NOTICES AND REPORTS ON WELLS (DO NOT USE THIS FORM FOR PROPOSALS TO DRILL OR TO DEEPEN OR PLUG BACK TO A DIFFERENT RESERVOIR. USE "APPLICATION FOR PERMIT" (FORM C-101) FOR SUCH PROPOSALS.)	
1. Type of Well: Oil Well <input type="checkbox"/> Gas Well <input type="checkbox"/> Other: Injection	
2. Name of Operator Empire Petroleum Corporation	
3. Address of Operator 2200 S. Utica Place, Suite 150, Tulsa, Oklahoma 74114	
4. Well Location Unit Letter <u>C</u> : <u>660</u> feet from the <u>North</u> line and <u>1980</u> feet from the <u>West</u> line Section <u>15</u> Township <u>21S</u> Range <u>36E</u> NMPM Lea County	
11. Elevation (Show whether DR, RKB, RT, GR, etc.)	

12. Check Appropriate Box to Indicate Nature of Notice, Report or Other Data

NOTICE OF INTENTION TO:		SUBSEQUENT REPORT OF:	
PERFORM REMEDIAL WORK <input type="checkbox"/>	PLUG AND ABANDON <input type="checkbox"/>	REMEDIAL WORK <input checked="" type="checkbox"/>	ALTERING CASING <input type="checkbox"/>
TEMPORARILY ABANDON <input type="checkbox"/>	CHANGE PLANS <input type="checkbox"/>	COMMENCE DRILLING OPNS. <input type="checkbox"/>	P AND A <input type="checkbox"/>
PULL OR ALTER CASING <input type="checkbox"/>	MULTIPLE COMPL <input type="checkbox"/>	CASING/CEMENT JOB <input type="checkbox"/>	
DOWNHOLE COMMINGLE <input type="checkbox"/>			
CLOSED-LOOP SYSTEM <input type="checkbox"/>			
OTHER: <input type="checkbox"/>		OTHER: <input type="checkbox"/>	

13. Describe proposed or completed operations. (Clearly state all pertinent details, and give pertinent dates, including estimated date of starting any proposed work). SEE RULE 19.15.7.14 NMAC. For Multiple Completions: Attach a wellbore diagram of proposed completion or recompletion.

1. MIRU WOR.
2. Released packer and scanned tubing OOH.
3. RIH with bit and scraper to TD.
4. RIH w RBP.
5. Pressure tested casing to 500 psi – held.
6. RIH with redressed packer and tubing and set pkr @ 3717'.
7. Circulated packer fluid.
8. Notified NMOCD of MIT.
9. Performed MIT and submitted results to NMOCD - passed.
10. RDMO on 12/05/2024.
11. RTI.

Spud Date:

Rig Release Date:

I hereby certify that the information above is true and complete to the best of my knowledge and belief.


SIGNATURE Nathan Sandel TITLE Production Engineer DATE 12/09/2024

Type or print name Nathan Sandel E-mail address: nsandel@empirepetrocorp.com PHONE: 918-404-4202

For State Use Only

APPROVED BY: _____ TITLE _____ DATE _____

Conditions of Approval (if any):



District I
1625 N. French Dr., Hobbs, NM 88240
Phone: (575) 393-6161 Fax: (575) 393-0720

State of New Mexico
Energy, Minerals and Natural Resources Department
Oil Conservation Division Hobbs District Office

BRADENHEAD TEST REPORT

Operator Name EMPIRE	API Number 30-025-04651
Property Name EMSV	Well No. 359

Surface Location									
UL - Lot C	Section 15	Township 21S	Range 36E	Feet from	N/S Line	Feet From	E/W Line	County Lea	


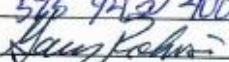
Well Status									
TA'D WELL YES	NO	SHUT-IN YES	NO	INJECTOR NO	SWD	OIL	PRODUCER GAS	DATE 12-5-24	

OBSERVED DATA

	(A)Surface	(B)Interm(1)	(C)Interm(2)	(D)Prod Csg	(E)Tubing
Pressure	0	0		0	0
Flow Characteristics					
Puff	Y / N	Y / N	Y / N	Y / N	CO2 —
Steady Flow	Y / N	Y / N	Y / N	Y / N	WTR ✓
Surges	Y / N	Y / N	Y / N	Y / N	GAS —
Down to nothing	Y / N	Y / N	Y / N	Y / N	Type of fluid injected for Waterflood if applies
Gas or Oil	Y / N	Y / N	Y / N	Y / N	
Water	Y / N	Y / N	Y / N	Y / N	

Remarks - Please state for each string (A,B,C,D,E) pertinent information regarding bleed down or continuous build up if applies.

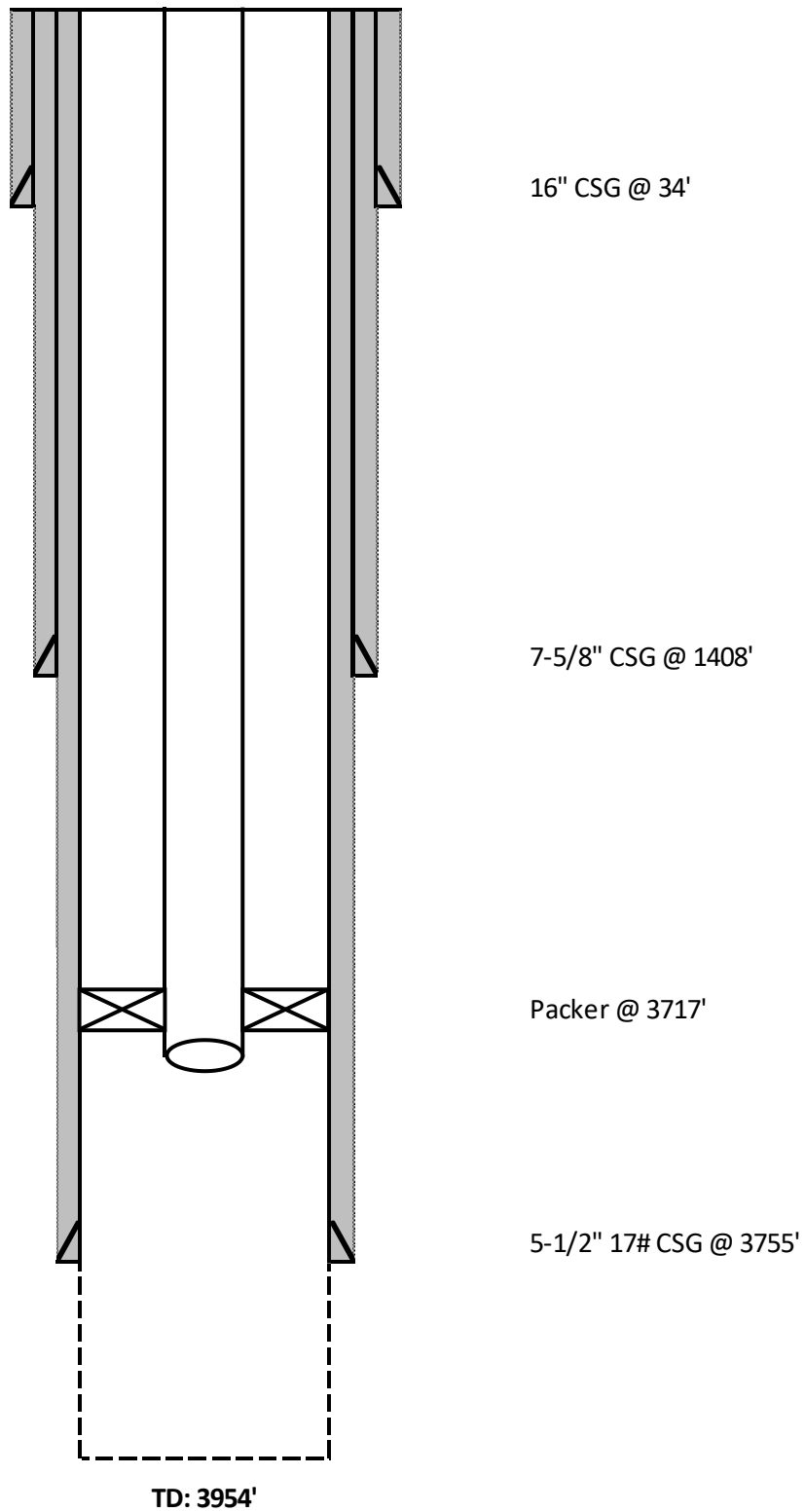
PWO
MIT/BHT

Signature: 	OIL CONSERVATION DIVISION
Printed name: Hector Ornelas	Entered into RBDMS
Title: consultant	Re-test
E-mail Address: hector.75.ornelas@gmail.com	
Date: 12-5-24	
Phone: 575 942 4024	
Witness: 	

INSTRUCTIONS ON BACK OF THIS FORM

342
1-22-24

Current WBD



Sante Fe Main Office
Phone: (505) 476-3441

General Information
Phone: (505) 629-6116

Online Phone Directory
<https://www.emnrd.nm.gov/oed/contact-us>

State of New Mexico
Energy, Minerals and Natural Resources
Oil Conservation Division
1220 S. St Francis Dr.
Santa Fe, NM 87505

CONDITIONS

Action 409750

CONDITIONS

Operator: Empire New Mexico LLC 2200 S. Utica Place Tulsa, OK 74114	OGRID: 330679
	Action Number: 409750
	Action Type: [C-103] Sub. Workover (C-103R)

CONDITIONS

Created By	Condition	Condition Date
kfortner	None	12/16/2024