

Well Name: LEA UNIT 14 11	Well Location: T20S / R34E / SEC 14 / NESE / 32.573116 / -103.526546	County or Parish/State: LEA / NM
Well Number: 752H	Type of Well: OIL WELL	Allottee or Tribe Name:
Lease Number: NMNM080262	Unit or CA Name: LEA UNIT	Unit or CA Number: NMNM70976X
US Well Number:	Operator: AVANT OPERATING LLC	

OCD C-103 NOI Change of Plans already approved (396113). Submitting BLM approved copy for records"

Notice of Intent

Sundry ID: 2816602

Type of Submission: Notice of Intent	Type of Action: APD Change
Date Sundry Submitted: 10/11/2024	Time Sundry Submitted: 12:11
Date proposed operation will begin: 10/11/2024	

Procedure Description: Avant Operating, LLC requests to update the name of this well, the Lea Unit 14 11 752H (API#30-025-53689), to comply with the unit naming convention. The name will change from the "Lea Unit 14 11 752H" to the "Lea Unit 752H", please see attached updated plat to reflect this change.

NOI Attachments

Procedure Description

Lea_Unit_752H_C_102__cert_10_8_24__20241011121044.pdf

Received by OCD: 11/5/2024 4:09:37 PM

Page 2 of 8

Well Name: LEA UNIT 14 11	Well Location: T20S / R34E / SEC 14 / NESE / 32.573116 / -103.526546	County or Parish/State: LEA / NM
Well Number: 752H	Type of Well: OIL WELL	Allottee or Tribe Name:
Lease Number: NMNM080262	Unit or CA Name: LEA UNIT	Unit or CA Number: NMNM70976X
US Well Number:	Operator: AVANT OPERATING LLC	

Operator

I certify that the foregoing is true and correct. Title 18 U.S.C. Section 1001 and Title 43 U.S.C. Section 1212, make it a crime for any person knowingly and willfully to make to any department or agency of the United States any false, fictitious or fraudulent statements or representations as to any matter within its jurisdiction. Electronic submission of Sundry Notices through this system satisfies regulations requiring a

Operator Electronic Signature: MEGHAN TWELE	Signed on: OCT 11, 2024 12:10 PM
Name: AVANT OPERATING LLC	
Title: Contract Regulatory Analyst	
Street Address: 1515 WYNKOOP ST SUITE 700	
City: DENVER	State: CO
Phone: (720) 339-6880	
Email address: MTWELE@OUTLOOK.COM	

Field

Representative Name:		
Street Address:		
City:	State:	Zip:
Phone:		
Email address:		

BLM Point of Contact

BLM POC Name: LONG VO	BLM POC Title: Petroleum Engineer
BLM POC Phone: 5759885402	BLM POC Email Address: LVO@BLM.GOV
Disposition: Approved	Disposition Date: 11/05/2024
Signature: Long Vo	

Form 3160-5 (June 2019)	UNITED STATES DEPARTMENT OF THE INTERIOR BUREAU OF LAND MANAGEMENT	FORM APPROVED OMB No. 1004-0137 Expires: October 31, 2021
SUNDRY NOTICES AND REPORTS ON WELLS <i>Do not use this form for proposals to drill or to re-enter an abandoned well. Use Form 3160-3 (APD) for such proposals.</i>		5. Lease Serial No.
		6. If Indian, Allottee or Tribe Name

SUBMIT IN TRIPLICATE - Other instructions on page 2		7. If Unit of CA/Agreement, Name and/or No.
1. Type of Well <input type="checkbox"/> Oil Well <input type="checkbox"/> Gas Well <input type="checkbox"/> Other		8. Well Name and No.
2. Name of Operator		9. API Well No.
3a. Address	3b. Phone No. (include area code)	10. Field and Pool or Exploratory Area
4. Location of Well (Footage, Sec., T.,R.,M., or Survey Description)		11. Country or Parish, State

12. CHECK THE APPROPRIATE BOX(ES) TO INDICATE NATURE OF NOTICE, REPORT OR OTHER DATA				
TYPE OF SUBMISSION	TYPE OF ACTION			
<input type="checkbox"/> Notice of Intent	<input type="checkbox"/> Acidize	<input type="checkbox"/> Deepen	<input type="checkbox"/> Production (Start/Resume)	<input type="checkbox"/> Water Shut-Off
	<input type="checkbox"/> Alter Casing	<input type="checkbox"/> Hydraulic Fracturing	<input type="checkbox"/> Reclamation	<input type="checkbox"/> Well Integrity
<input type="checkbox"/> Subsequent Report	<input type="checkbox"/> Casing Repair	<input type="checkbox"/> New Construction	<input type="checkbox"/> Recomplete	<input type="checkbox"/> Other
	<input type="checkbox"/> Change Plans	<input type="checkbox"/> Plug and Abandon	<input type="checkbox"/> Temporarily Abandon	
<input type="checkbox"/> Final Abandonment Notice	<input type="checkbox"/> Convert to Injection	<input type="checkbox"/> Plug Back	<input type="checkbox"/> Water Disposal	

13. Describe Proposed or Completed Operation: Clearly state all pertinent details, including estimated starting date of any proposed work and approximate duration thereof. If the proposal is to deepen directionally or recompleate horizontally, give subsurface locations and measured and true vertical depths of all pertinent markers and zones. Attach the Bond under which the work will be perfonned or provide the Bond No. on file with BLM/BIA. Required subsequent reports must be filed within 30 days following completion of the involved operations. If the operation results in a multiple completion or recompletion in a new interval, a Form 3160-4 must be filed once testing has been completed. Final Abandonment Notices must be filed only after all requirements, including reclamation, have been completed and the operator has detennined that the site is ready for final inspection.)

14. I hereby certify that the foregoing is true and correct. Name (Printed/Typed)		
	Title	
Signature	Date	

THE SPACE FOR FEDERAL OR STATE OFFICE USE		
Approved by	Title	Date
Conditions of approval, if any, are attached. Approval of this notice does not warrant or certify that the applicant holds legal or equitable title to those rights in the subject lease which would entitle the applicant to conduct operations thereon.	Office	

Title 18 U.S.C Section 1001 and Title 43 U.S.C Section 1212, make it a crime for any person knowingly and willfully to make to any department or agency of the United States any false, fictitious or fraudulent statements or representations as to any matter within its jurisdiction.

(Instructions on page 2)

GENERAL INSTRUCTIONS

This form is designed for submitting proposals to perform certain well operations and reports of such operations when completed as indicated on Federal and Indian lands pursuant to applicable Federal law and regulations. Any necessary special instructions concerning the use of this form and the number of copies to be submitted, particularly with regard to local area or regional procedures and practices, are either shown below, will be issued by or may be obtained from the local Federal office.

SPECIFIC INSTRUCTIONS

Item 4 - Locations on Federal or Indian land should be described in accordance with Federal requirements. Consult the local Federal office for specific instructions.

Item 13: Proposals to abandon a well and subsequent reports of abandonment should include such special information as is required by the local Federal office. In addition, such proposals and reports should include reasons for the abandonment; data on any former or present productive zones or other zones with present significant fluid contents not sealed off by cement or otherwise; depths (top and bottom) and method of placement of cement plugs; mud or other material placed below, between and above plugs; amount, size, method of parting of any casing, liner or tubing pulled and the depth to the top of any tubing left in the hole; method of closing top of well and date well site conditioned for final inspection looking for approval of the abandonment. If the proposal will involve **hydraulic fracturing operations**, you must comply with 43 CFR 3162.3-3, including providing information about the protection of usable water. Operators should provide the best available information about all formations containing water and their depths. This information could include data and interpretation of resistivity logs run on nearby wells. Information may also be obtained from state or tribal regulatory agencies and from local BLM offices.

NOTICES

The privacy Act of 1974 and the regulation in 43 CFR 2.48(d) provide that you be furnished the following information in connection with information required by this application.

AUTHORITY: 30 U.S.C. 181 et seq., 351 et seq., 25 U.S.C. 396; 43 CFR 3160.

PRINCIPAL PURPOSE: The information is used to: (1) Evaluate, when appropriate, approve applications, and report completion of subsequent well operations, on a Federal or Indian lease; and (2) document for administrative use, information for the management, disposal and use of National Resource lands and resources, such as: (a) evaluating the equipment and procedures to be used during a proposed subsequent well operation and reviewing the completed well operations for compliance with the approved plan; (b) requesting and granting approval to perform those actions covered by 43 CFR 3162.3-2, 3162.3-3, and 3162.3-4; (c) reporting the beginning or resumption of production, as required by 43 CFR 3162.4-1(c) and (d) analyzing future applications to drill or modify operations in light of data obtained and methods used.

ROUTINE USES: Information from the record and/or the record will be transferred to appropriate Federal, State, local or foreign agencies, when relevant to civil, criminal or regulatory investigations or prosecutions in connection with congressional inquiries or to consumer reporting agencies to facilitate collection of debts owed the Government.

EFFECT OF NOT PROVIDING THE INFORMATION: Filing of this notice and report and disclosure of the information is mandatory for those subsequent well operations specified in 43 CFR 3162.3-2, 3162.3-3, 3162.3-4.

The Paperwork Reduction Act of 1995 requires us to inform you that:

The BLM collects this information to evaluate proposed and/or completed subsequent well operations on Federal or Indian oil and gas leases.

Response to this request is mandatory.

The BLM would like you to know that you do not have to respond to this or any other Federal agency-sponsored information collection unless it displays a currently valid OMB control number.

BURDEN HOURS STATEMENT: Public reporting burden for this form is estimated to average 8 hours per response, including the time for reviewing instructions, gathering and maintaining data, and completing and reviewing the form. Direct comments regarding the burden estimate or any other aspect of this form to U.S. Department of the Interior, Bureau of Land Management (1004-0137), Bureau Information Collection Clearance Officer (WO-630), 1849 C St., N.W., Mail Stop 401 LS, Washington, D.C. 20240

Additional Information

Location of Well

0. SHL: NESE / 2633 FSL / 1300 FEL / TWSP: 20S / RANGE: 34E / SECTION: 14 / LAT: 32.573116 / LONG: -103.526546 (TVD: 0 feet, MD: 0 feet)

PPP: NENE / 1318 FNL / 330 FEL / TWSP: 20S / RANGE: 34E / SECTION: 14 / LAT: 32.576739 / LONG: -103.523398 (TVD: 11600 feet, MD: 13182 feet)

PPP: SESE / 0 FNL / 330 FEL / TWSP: 20S / RANGE: 34E / SECTION: 11 / LAT: 32.58036 / LONG: -103.523398 (TVD: 11600 feet, MD: 14500 feet)

PPP: SENE / 2540 FNL / 330 FEL / TWSP: 20S / RANGE: 34E / SECTION: 14 / LAT: 32.573378 / LONG: -103.523397 (TVD: 11600 feet, MD: 11960 feet)

PPP: NENE / 1320 FNL / 330 FEL / TWSP: 20S / RANGE: 34E / SECTION: 11 / LAT: 32.591243 / LONG: -103.5234 (TVD: 11600 feet, MD: 18033 feet)

BHL: NENE / 100 FNL / 330 FEL / TWSP: 20S / RANGE: 34E / SECTION: 11 / LAT: 32.594596 / LONG: -103.523401 (TVD: 11600 feet, MD: 19253 feet)

CONFIDENTIAL

C-102 Submit Electronically Via OCD Permitting	State of New Mexico Energy, Minerals & Natural Resources Department OIL CONSERVATION DIVISION		Revised July 9, 2024	
	Submittal Type:	<input checked="" type="checkbox"/> Initial Submittal		
		<input type="checkbox"/> Amended Report		
		<input type="checkbox"/> As Drilled		

WELL LOCATION INFORMATION

API Number 30-025-53689	Pool Code 98247	Pool Name WC-025 G-08 S203435D; WOLFCAMP
Property Code 336288	Property Name LEA UNIT	Well Number 752H
OGRID No. 330396	Operator Name AVANT OPERATING, LLC	Ground Level Elevation 3653.3
Surface Owner: <input type="checkbox"/> State <input type="checkbox"/> Fee <input type="checkbox"/> Tribal <input checked="" type="checkbox"/> Federal		Mineral Owner: <input type="checkbox"/> State <input type="checkbox"/> Fee <input type="checkbox"/> Tribal <input checked="" type="checkbox"/> Federal

Surface Location

UL	Section	Township	Range	Lot	Ft. from N/S	Ft. from E/W	Latitude	Longitude	County
I	14	20 S	34 E		2633 FSL	1300 FEL	32.5731159° N	103.5265457° W	LEA

Bottom Hole Location

UL	Section	Township	Range	Lot	Ft. from N/S	Ft. from E/W	Latitude	Longitude	County
A	II	20 S	34 E		100 FNL	330 FEL	32.5945957° N	103.5234007° W	LEA

Dedicated Acres 240	Infill or Defining Well Infill	Defining Well API 30-025-02428	Overlapping Spacing Unit (Y/N) No	Consolidation Code
Order Numbers.			Well setbacks are under Common Ownership: <input type="checkbox"/> Yes <input checked="" type="checkbox"/> No	

Kick Off Point (KOP)

UL	Section	Township	Range	Lot	Ft. from N/S	Ft. from E/W	Latitude	Longitude	County
H	14	20 S	34 E		2590 FNL	330 FEL	32.5732409° N	103.5233969° W	LEA




First Take Point (FTP)

UL	Section	Township	Range	Lot	Ft. from N/S	Ft. from E/W	Latitude	Longitude	County
H	14	20 S	34 E		2540 FNL	330 FEL	32.5733784° N	103.5233970° W	LEA

Last Take Point (LTP)

UL	Section	Township	Range	Lot	Ft. from N/S	Ft. from E/W	Latitude	Longitude	County
A	II	20 S	34 E		100 FNL	330 FEL	32.5945957° N	103.5234007° W	LEA

Unitized Area or Area of Uniform Interest NMNM 070976X	Spacing Unit Type <input checked="" type="checkbox"/> Horizontal <input type="checkbox"/> Vertical	Ground Floor Elevation:
---	--	-------------------------

OPERATOR CERTIFICATIONS I hereby certify that the information contained herein is true and complete to the best of my knowledge and belief, and, if the well is vertical or directional well, that this organization either owns a working interest or unleased mineral interest in the land including the proposed bottom hole location or has a right to drill this well at this location pursuant to a contract with an owner of a working interest or unleased mineral interest, or to a voluntary pooling agreement or a compulsory pooling order heretofore entered by the division. If this well is a horizontal well, I further certify that this organization has received the consent of at least one lessee or owner of a working interest or unleased mineral interest in each tract (in the target pool or formation) in which any part of the well's completed interval will be located or obtained a compulsory pooling order from the division.		SURVEYOR CERTIFICATIONS I hereby certify that the well location shown on this plat was plotted from field notes of actual surveys made by me or under my supervision, and that the same is true and correct to the best of my belief.	
Signature  Date 10/11/2024	Signature and Seal of Professional Surveyor 		
Printed Name mtwele@outlook.com	Certificate Number 14831	Date of Survey 11/9/23	
E-mail Address			

Note: No allowable will be assigned to this completion until all interests have been consolidated or a non-standard unit has been approved by the division.

ACREAGE DEDICATION PLATS

This grid represents a standard section. You may superimpose a non-standard section, or larger area, over this grid. Operators must outline the dedicated acreage in a red box, clearly show the well surface location and bottom hole location, if it is directionally drilled, with dimensions from the section lines in the cardinal directions. If this is a horizontal wellbore show on this plat the location of the First Take Point and Last Take Point, and the point within the Completed interval (other than the First Take Point or Last Take Point) that is closest to any outer boundary of the tract.

Surveyors shall use the latest United States government survey or dependent resurvey. Well locations will be in reference to the New Mexico Principal Meridian. If the land is not surveyed, contact the OCD Engineering Bureau. Independent subdivision surveys will not be acceptable.

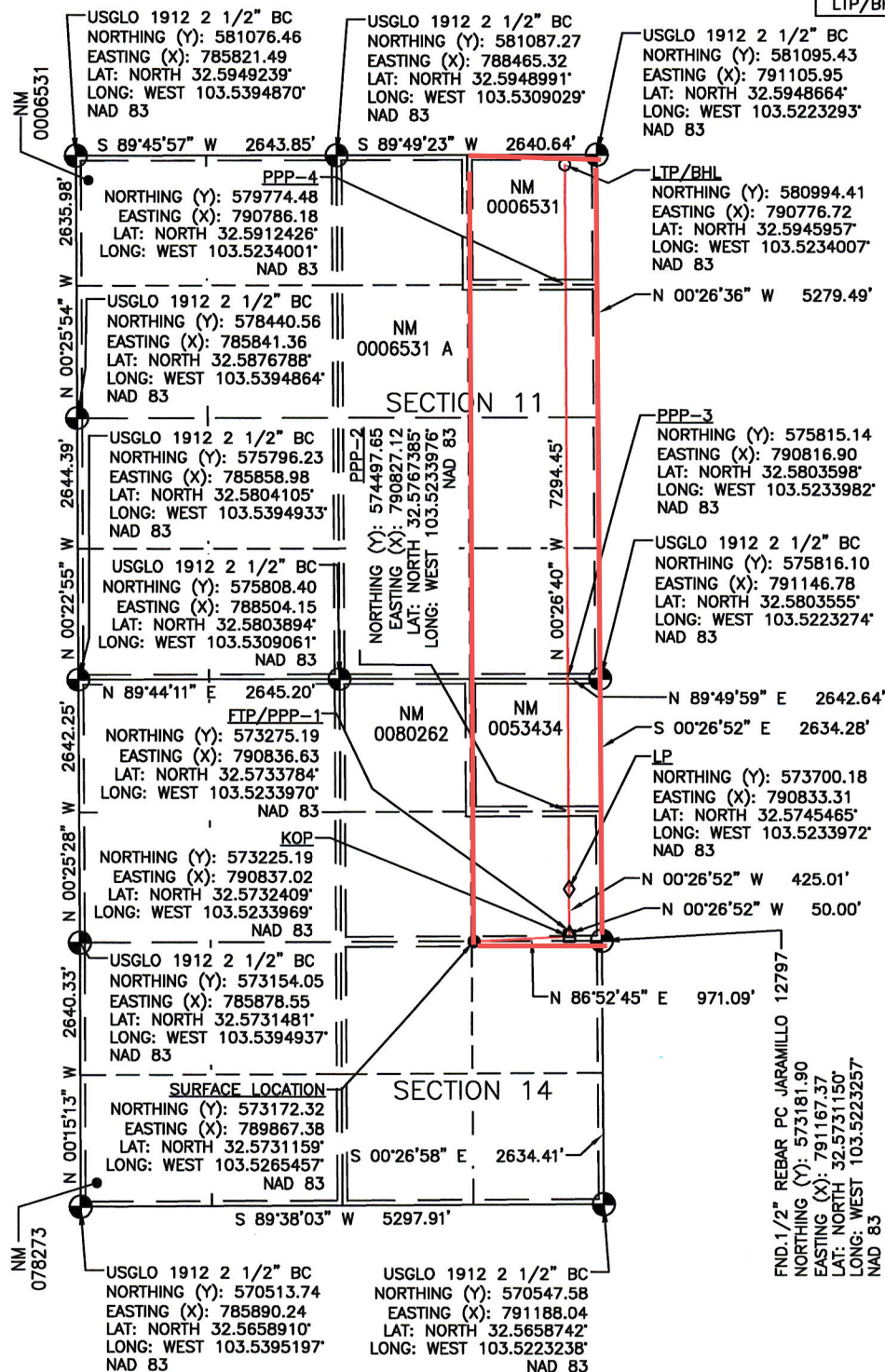
Plat Revised: 10/03/24

LEGEND:

- = SURFACE LOCATION (SHL)
- = KICK OFF POINT (KOP)
- △ = FTP/PPP-1
- ◇ = LANDING POINT (LP)
- = LTP/BHL
- ⊙ = FOUND MONUMENT

NOTE: BEARINGS AND DISTANCES SHOWN ARE REFERENCED TO THE NEW MEXICO COORDINATE SYSTEM, EAST ZONE, NAD 83, UNLESS OTHERWISE NOTED

FOOTAGES		
SHL	2633' FSL	1300' FEL
KOP	2590' FNL	330' FEL
FTP/PPP-1	2540' FNL	330' FEL
LP	2115' FNL	330' FEL
PPP-2	1318' FNL	330' FEL
PPP-3	0' FNL	330' FEL
PPP-4	1320' FNL	330' FEL
LTP/BHL	100' FNL	330' FEL



Sante Fe Main Office
Phone: (505) 476-3441

General Information
Phone: (505) 629-6116

Online Phone Directory
<https://www.emnrd.nm.gov/ocd/contact-us>

State of New Mexico
Energy, Minerals and Natural Resources
Oil Conservation Division
1220 S. St Francis Dr.
Santa Fe, NM 87505

CONDITIONS

Action 399788

CONDITIONS

Operator: Avant Operating, LLC 1515 Wynkoop Street Denver, CO 80202	OGRID: 330396
	Action Number: 399788
	Action Type: [C-103] NOI Change of Plans (C-103A)

CONDITIONS

Created By	Condition	Condition Date
pkautz	None	12/31/2024