

Submit a Copy To Appropriate District  
Office  
District I – (575) 393-6161  
1625 N. French Dr., Hobbs, NM 88240  
District II – (575) 748-1283  
811 S. First St., Artesia, NM 88210  
District III – (505) 334-6178  
1000 Rio Brazos Rd., Aztec, NM 87410  
District IV – (505) 476-3460  
1220 S. St. Francis Dr., Santa Fe, NM  
87505

State of New Mexico  
Energy, Minerals and Natural Resources

Form C-103  
Revised July 18, 2013

OIL CONSERVATION DIVISION  
1220 South St. Francis Dr.  
Santa Fe, NM 87505

<b>SUNDRY NOTICES AND REPORTS ON WELLS</b> (DO NOT USE THIS FORM FOR PROPOSALS TO DRILL OR TO DEEPEN OR PLUG BACK TO A DIFFERENT RESERVOIR. USE "APPLICATION FOR PERMIT" (FORM C-101) FOR SUCH PROPOSALS.)		WELL API NO. <b>30-005-20127</b>
1. Type of Well: Oil Well <input checked="" type="checkbox"/> Gas Well <input type="checkbox"/> Other <input type="checkbox"/>		5. Indicate Type of Lease STATE <input type="checkbox"/> FEE <input checked="" type="checkbox"/>
2. Name of Operator <b>Cano Petro of New Mexico, Inc.</b>		6. State Oil & Gas Lease No.
3. Address of Operator <b>801 Cherry Street, Unit 25, Suite 3200, Ft Worth, TX 76102</b>		7. Lease Name or Unit Agreement Name <b>Cano San Andres Unit</b>
4. Well Location Unit Letter <b>A</b> : <b>660</b> feet from the <b>N</b> line and <b>660</b> feet from the <b>E</b> line Section <b>8</b> Township <b>8S</b> Range <b>30E</b> NMPM County <b>Chaves</b>		8. Well Number <b>#12</b>
11. Elevation (Show whether DR, RKB, RT, GR, etc.) <b>4025' GR</b>		9. OGRID Number <b>248802</b>
		10. Pool name or Wildcat <b>Cato, San Andres</b>

12. Check Appropriate Box to Indicate Nature of Notice, Report or Other Data

NOTICE OF INTENTION TO:		SUBSEQUENT REPORT OF:	
PERFORM REMEDIAL WORK <input type="checkbox"/>	PLUG AND ABANDON <input type="checkbox"/>	REMEDIAL WORK <input type="checkbox"/>	ALTERING CASING <input type="checkbox"/>
TEMPORARILY ABANDON <input type="checkbox"/>	CHANGE PLANS <input type="checkbox"/>	COMMENCE DRILLING OPNS. <input type="checkbox"/>	P AND A <input checked="" type="checkbox"/>
PULL OR ALTER CASING <input type="checkbox"/>	MULTIPLE COMPL <input type="checkbox"/>	CASING/CEMENT JOB <input type="checkbox"/>	
DOWNHOLE COMMINGLE <input type="checkbox"/>			
CLOSED-LOOP SYSTEM <input type="checkbox"/>			
OTHER: <input type="checkbox"/>		OTHER: <input type="checkbox"/>	

13. Describe proposed or completed operations. (Clearly state all pertinent details, and give pertinent dates, including estimated date of starting any proposed work). SEE RULE 19.15.7.14 NMAC. For Multiple Completions: Attach wellbore diagram of proposed completion or recompletion.

**JMR Services, LLC plugged this well from 12/04/2024-12/26/2024.**

Spud Date:

Rig Release Date:

I hereby certify that the information above is true and complete to the best of my knowledge and belief.

SIGNATURE Abigail Anderson TITLE P&A Engineer - Agent DATE 12/27/2024

Type or print name Abigail Anderson E-mail address: aanderson@jmrservices.com PHONE: 432-889-4673

**For State Use Only**

APPROVED BY: \_\_\_\_\_ TITLE \_\_\_\_\_ DATE \_\_\_\_\_

Conditions of Approval (if any):

UNITED STATES  
DEPARTMENT OF THE INTERIOR  
BUREAU OF LAND MANAGEMENTFORM APPROVED OMB  
No. 1004-0137 Expires:  
December 31, 2024**SUNDRY NOTICES AND REPORTS ON WELLS**  
**Do not use this form for proposals to drill or to re-enter an  
abandoned well. Use Form 3160-3 (APD) for such proposals.**

5. Lease Serial No. NMNM0142321

6. If Indian, Allottee or Tribe Name

**SUBMIT IN TRIPLICATE - Other instructions on page 2**

1. Type of Well

☒ Oil Well ☐ Gas Well ☐ Other

7. If Unit of CA/Agreement, Name and/or No.

8. Well Name and No. Cato San Andres Unit #12

2. Name of Operator BLM/ Cano Petro of New Mexico, Inc.

9. API Well No. 30-005-20127

3a. Address 2909 W 2nd Street  
Roswell, NM 882013b. Phone No. (include area code)  
(575) 627-027210. Field and Pool or Exploratory Area  
San Andres4. Location of Well (Footage, Sec., T., R., M., or Survey Description)  
660 FNL & 660 FEL Sec 8-T08S, R30E11. Country or Parish, State  
Chaves County, NM

## 12. CHECK THE APPROPRIATE BOX(ES) TO INDICATE NATURE OF NOTICE, REPORT OR OTHER DATA

TYPE OF SUBMISSION	TYPE OF ACTION				
<input type="checkbox"/> Notice of Intent	<input type="checkbox"/> Acidize	<input type="checkbox"/> Deepen	<input type="checkbox"/> Production (Start/Resume)	<input type="checkbox"/> Water Shut-Off	
<input checked="" type="checkbox"/> Subsequent Report	<input type="checkbox"/> Alter Casing	<input type="checkbox"/> Hydraulic Fracturing	<input type="checkbox"/> Reclamation	<input type="checkbox"/> Well Integrity	
<input type="checkbox"/> Final Abandonment Notice	<input type="checkbox"/> Casing Repair	<input type="checkbox"/> New Construction	<input type="checkbox"/> Recomplete	<input type="checkbox"/> Other	
	<input type="checkbox"/> Change Plans	<input checked="" type="checkbox"/> Plug and Abandon	<input type="checkbox"/> Temporarily Abandon		
	<input type="checkbox"/> Convert to Injection	<input type="checkbox"/> Plug Back	<input type="checkbox"/> Water Disposal		

13. Describe Proposed or Completed Operation: Clearly state all pertinent details, including estimated starting date of any proposed work and approximate duration thereof. If the proposal is to deepen directionally or recompleat horizontally, give subsurface locations and measured and true vertical depths of all pertinent markers and zones. Attach the Bond under which the work will be performed or provide the Bond No. on file with BLM/BIA. Required subsequent reports must be filed within 30 days following completion of the involved operations. If the operation results in a multiple completion or recompleat in a new interval, a Form 3160-4 must be filed once testing has been completed. Final Abandonment Notices must be filed only after all requirements, including reclamation, have been completed and the operator has determined that the site is ready for final inspection.)

**JMR Services, LLC plugged this well from 12/03/2024-12/26/2024.**

14. I hereby certify that the foregoing is true and correct. Name (Printed/Typed)

Abigail Anderson

Title

P&amp;A Engineer - Agent

Signature

Abigail Anderson

Date

12/27/2024

**THE SPACE FOR FEDERAL OR STATE OFFICE USE**

Approved by

Title

Date

Conditions of approval, if any, are attached. Approval of this notice does not warrant or certify that the applicant holds legal or equitable title to those rights in the subject lease which would entitle the applicant to conduct operations thereon.

Office

Title 18 U.S.C Section 1001 and Title 43 U.S.C Section 1212, make it a crime for any person knowingly and willfully to make to any department or agency of the United States any false, fictitious or fraudulent statements or representations as to any matter within its jurisdiction.

(Instructions on page 2)

**P&A Subsequent Report  
Orphan Well Program  
BLM/ CANO PETRO OF NEW MEXICO, INC.  
Cato San Andres Unit #12  
30-005-20127**

**12/03/24** MIRU plugging equipment. Dug out cellar. Bled down well.

**12/04/24** Checked pressures, 0 psi. NU Flange & BOP. RU wireline, RIH w/ gauge ring & tagged out @ 475'. Circulated hole w/ 40 bbls Brine H2O. Pressure tested csg, pressure did not hold. RIH w/ weight bar, tagged @ 475'.

**12/05/24** Checked pressures, 0 psi. RU power swivel, drilled down to 477' w/ signs of formation in returns, no signs of csg.

**12/06/24-12/11/24** RIH w/ bit & drilled from 475-663' w/ formation in returns. Used MF-55 to help keep formation back. No signs of csg in returns. RD swivel.

**12/12/24-12/13/24** RIH w/ tbg, tagged solid @ 530'. Drilled from 530-568'. RIH w/ impression block & tagged out @ 568'. POH w/ no signs of collapsed csg. RIH w/ tbg, tagged @ 560'. Drilled down to 563'. Had clean water in returns. Circ'd hole w/ 60 bbls fresh H2O.

**12/16/24** RIH w/ tbg, tagged @ 553'. Circ'd hole w/ 60 bbls fresh H2O. Drilled from 442-483' w/ formation in returns.

**12/17/24** Isolated bad csg from 475' to 410'. Sqz'd 100 sx class C cmt @ 410-380'. WOC.

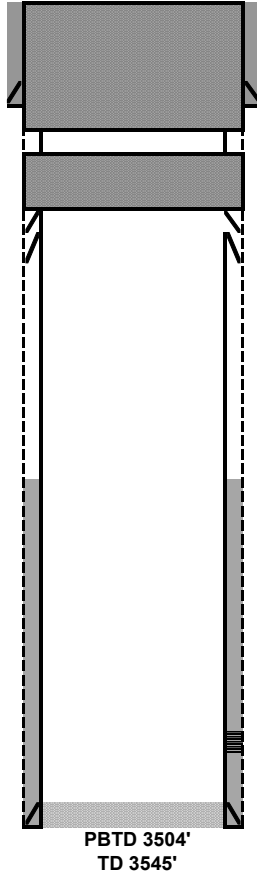
**12/18/24** Tagged TOC @ 378'. Perf'd @ 368'. ND BOP, NU wellhead. Sqz'd 170 sx class C cmt @ 368' to surface. RDMO.

**12/26/24** Moved in backhoe & cellar. Cut off wellhead & verified cmt at surface. Installed a below ground DHM. Dug up anchors, backfilled cellar, cleaned location, & moved off.

State of NM Orphan Well Program		PLUGGED	
Author:	Abby @ JMR	Well No.	#12
Well Name	Cato SA Unit	API #:	30-005-20127
Field/Pool	SA	Location:	Sec 8, T8S,R30E
County	Chaves		660 FNL & 660 FEL
State	NM	RKB	4036
Spud Date	8/2/1967		

Description	O.D.	Weight	Depth	Hole	Cmt Sx	TOC
Surface Csg	8 5/8	24#	318	12 1/4	250	0
Prod Csg	4 1/2	11.6 & 9.5 #	3,544	7 7/8	325	

Formation	Top
Yates	1291
Queen	1933
SA	2404



**Plug #2:** Perf'd @ 368'. Sqz'd 170 sx class C cmt @ 368' to surface.

8 5/8      24#      CSG @ 318  
Hole Size:      12 1/4

**Plug #1:** Sqz'd 100 sx class C cmt @ 410-380'. WOC & tagged @ 378'.

**Drilled down to 568'. Isolated bad csg from 475' to 410'.**

Perfs @      3239-3274

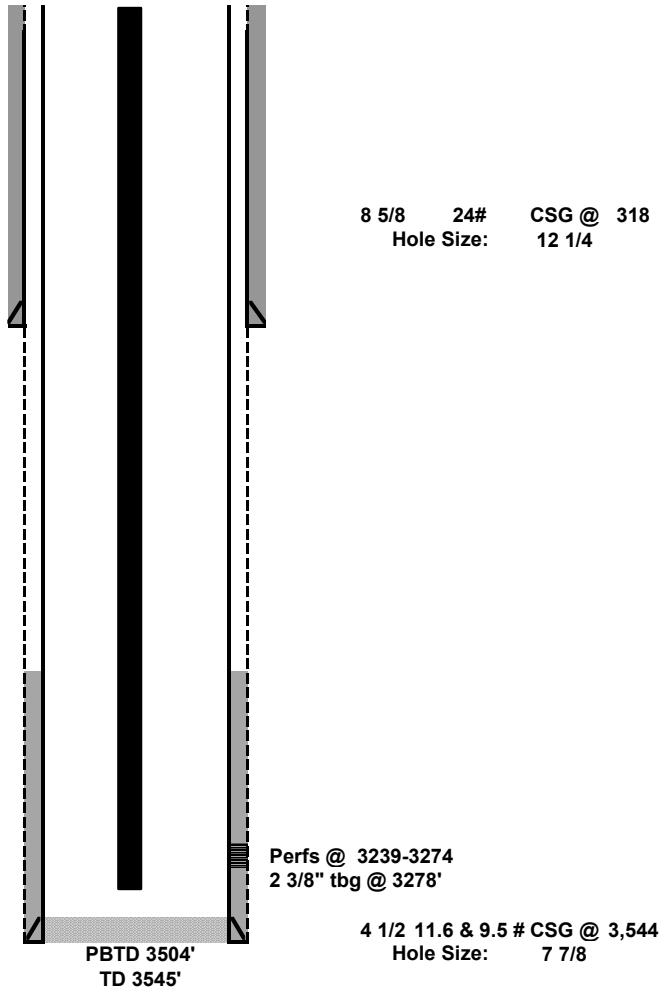
4 1/2      11.6 & 9.5 #      CSG @ 3,544  
Hole Size:      7 7/8



State of NM Orphan Well Program				CURRENT	
Author:	Abby @ JMR			Well No.	#12
Well Name	Cato SA Unit			API #:	30-005-20127
Field/Pool	SA			Location:	Sec 8, T8S,R30E
County	Chaves				660 FNL & 660 FEL
State	NM			RKB	4036
Spud Date	8/2/1967				

Description	O.D.	Grade	Weight	Depth	Hole	Cmt Sx	TOC
Surface Csg	8 5/8		24#	318	12 1/4	250	0
Prod Csg	4 1/2		11.6 & 9.5 #	3,544	7 7/8	325	


Formation	Top
Yates	1291
Queen	1933
SA	2404



10:41



# WELLSITE NAVIGATOR



## CANO PETRO OF NEW MEXICO INC CATO SAN ANDRES UNIT #012

API: 3000520127  
Lat: 33.6397

County: CHAVES  
Long: -103.89567



### Entrances to the Well

+ Add new entrance



Map



Search



Favorites



My Pins







Cato San Andres unit #12

BLM

NANMOI 42521

30-005-20127

S 8/T 85/R 30E

12:28

PM

Dec 26, 2024

Thurs

Lat/Long: 33.639498°N, 103.895641°W

Timemark



Sante Fe Main Office  
Phone: (505) 476-3441

General Information  
Phone: (505) 629-6116

Online Phone Directory  
<https://www.emnrd.nm.gov/ocd/contact-us>

State of New Mexico  
Energy, Minerals and Natural Resources  
Oil Conservation Division  
1220 S. St Francis Dr.  
Santa Fe, NM 87505

CONDITIONS

Action 416727

CONDITIONS

Operator: A-PLUS WELL SERVICE, INC. P.O. Box 1979 Farmington, NM 87499	OGRID: 370317
	Action Number: 416727
	Action Type: [C-103] Sub. Plugging (C-103P)

CONDITIONS

Created By	Condition	Condition Date
loren.diede	None	1/14/2025