

Well Name: JAWBONE BS FED COM	Well Location: T25S / R26E / SEC 2 / SESE / 32.1522787 / -104.258675	County or Parish/State: EDDY / NM
Well Number: 1H	Type of Well: CONVENTIONAL GAS WELL	Allottee or Tribe Name:
Lease Number: NMNM0441951	Unit or CA Name:	Unit or CA Number:
US Well Number: 3001549457	Operator: FLAT CREEK RESOURCES LLC	

Notice of Intent

Sundry ID: 2820244

Type of Submission: Notice of Intent

Date Sundry Submitted: 11/02/2024

Date proposed operation will begin: 08/01/2024

Type of Action: APD Change

Time Sundry Submitted: 03:07

Procedure Description: Flat Creek Resources, LLC respectfully wishes to make a change in the dedicated acreage. A change from smaller spacing units to one larger unit.

NOI Attachments

Procedure Description

JAWBONE_BS_FED_COM_1H_C_102_FINAL_AS DP_10_11_2024_20241031133803.pdf

Received by OCD: 1/7/2025 11:04:12 AM

Page 2 of 8

Well Name: JAWBONE BS FED COM	Well Location: T25S / R26E / SEC 2 / SESE / 32.1522787 / -104.258675	County or Parish/State: EDDY / NM
Well Number: 1H	Type of Well: CONVENTIONAL GAS WELL	Allottee or Tribe Name:
Lease Number: NMNM0441951	Unit or CA Name:	Unit or CA Number:
US Well Number: 3001549457	Operator: FLAT CREEK RESOURCES LLC	

Operator

I certify that the foregoing is true and correct. Title 18 U.S.C. Section 1001 and Title 43 U.S.C. Section 1212, make it a crime for any person knowingly and willfully to make to any department or agency of the United States any false, fictitious or fraudulent statements or representations as to any matter within its jurisdiction. Electronic submission of Sundry Notices through this system satisfies regulations requiring a

Operator Electronic Signature: SANDRA BELT	Signed on: NOV 02, 2024 03:07 PM
Name: FLAT CREEK RESOURCES LLC	
Title: Regulatory	
Street Address: 1750 COUNTY ROAD 527	
City: BAIRD	State: TX
Phone: (432) 413-9797	
Email address: SANDRA@PERMIANREGULATORY.COM	

Field

Representative Name: Rodney Littleton		
Street Address: 777 Main St., Ste. 3600		
City: Fort Worth	State: TX	Zip: 76102
Phone: (972)672-4461		
Email address: rodney.littleton@flatcreekresources.com		

BLM Point of Contact

BLM POC Name: CHRISTOPHER WALLS	BLM POC Title: Petroleum Engineer
BLM POC Phone: 5752342234	BLM POC Email Address: cwalls@blm.gov
Disposition: Approved	Disposition Date: 01/07/2025
Signature: Chris Walls	

C-102 Sumbit electronically Via OCD Permitting	State of New Mexico Energy, Minerals & Natural Resources Department OIL CONVERSION DIVISION	Revised July, 09 2024	
		Submittal Type:	<input type="checkbox"/> Initial Submittal
			<input type="checkbox"/> Amended Report
		<input checked="" type="checkbox"/> As Drilled	

WELL LOCATION INFORMATION			
API Number 30-015-49457	Pool Code 97494	Pool Name COTTONWOOD DRAW;BONE SPRING (O)	
Property Code	Property Name JAWBONE BS FED COM	Well Number 1H	
OGRID No. 374034	Operator Name FLAT CREEK RESOURCES, LLC	Ground Level Elevation 3,354'	
Surface Owner: <input checked="" type="checkbox"/> State <input type="checkbox"/> Fee <input type="checkbox"/> Tribal <input type="checkbox"/> Federal		Mineral Owner: <input type="checkbox"/> State <input type="checkbox"/> Fee <input type="checkbox"/> Tribal <input type="checkbox"/> Federal	

Surface Hole Location									
UL	Section	Township	Range	Lot	Ft. from N/S	Ft. from E/W	Latitude	Longitude	County
P	2	25S	26E		200 FSL	1,020 FEL	32.152282	-104.258578	EDDY

Bottom Hole Location									
UL	Section	Township	Range	Lot	Ft. from N/S	Ft. from E/W	Latitude	Longitude	County
A	35	24S	26E		19 FNL	769 FEL	32.180878	-104.257598	EDDY



Dedicated Acres 1,280.32	Infill or Defining Well	Defining Well API	Overlapping Spacing Unit (Y/N)	Consolidation Code
Order Numbers.			Well Setbacks are under Common Ownership: <input type="checkbox"/> Yes <input type="checkbox"/> No	

Kick Off Point (KOP)									
UL	Section	Township	Range	Lot	Ft. from N/S	Ft. from E/W	Latitude	Longitude	County
P	2	25S	26E		100 FSL	752 FEL	32.152034	-104.257716	EDDY

First Take Point (FTP)									
UL	Section	Township	Range	Lot	Ft. from N/S	Ft. from E/W	Latitude	Longitude	County
P	2	25S	26E		100 FSL	752 FEL	32.152034	-104.257716	EDDY

Last Take Point (LTP)									
UL	Section	Township	Range	Lot	Ft. from N/S	Ft. from E/W	Latitude	Longitude	County
A	35	24S	26E		198 FNL	765 FEL	32.180386	-104.257584	EDDY






Unitized Area of Area of Interest	Spacing Unit Type : <input checked="" type="checkbox"/> Horizontal <input type="checkbox"/> Vertical	Ground Elevation 3,354'
-----------------------------------	--	-----------------------------------

<div>OPERATOR CERTIFICATIONS</div> <div><p><i>I hereby certify that the information contained herein is true and complete to the best of my knowledge and belief, and, if the well is vertical or directional well, that this organization either owns a working interest or unleased mineral interest in the land including the proposed bottom hole location or has a right to drill this at this location pursuant to a contract with an owner of a working interest or unleased mineral interest, or a voluntary pooling agreement or a compulsory pooling order of heretofore entered by the division.</i></p><p><i>If this well is a horizontal well, I further certify that this organization has received the consent of at least one lessee or owner of a working interest or unleased mineral interest in each tract (in the target pool or information) in which any part of the well's completed interval will be located or obtained a compulsory pooling order from the division.</i></p></div> <div><div>Rodney Littleton10/11/2024</div><div>SignatureDate</div><div>Rodney Littleton</div><div>Printed Name</div><div>rlittleton@freedomenergy.com</div><div>Email Address</div></div>	<div>SURVEYOR CERTIFICATIONS</div> <div><p><i>I hereby certify that the well location shown on this plat was plotted from field notes of actual surveys made by me or under my supervision, and that the same is true and correct to the best of my belief</i></p></div> <div><div></div><div><div>MARK DILLON HARP 23786</div><div>Certificate Number</div><div>10/11/2024</div><div>Date of Survey</div></div></div> <div><div></div><div>JP618.005002.00-09</div></div>
---	---

Note: No allowable will be assigned to this completion until all interest have been consolidated or a non-standard unit has been approved by the division.

Surveyor shall use the latest United States government survey or dependent resurvey. Well locations will be in reference to the New Mexico Principal Meridian. If the land is not surveyed, contact the OCD Engineering Bureau. Independent subdivision surveys will not be acceptable.

LEGEND

 SECTION LINE
 PROPOSED WELL BORE
 NEW MEXICO MINERAL LEASE
 330' BUFFER
 ALLOCATION AREA



SHL (NAD 83 NME)			SHL (NAD 27 NME)		
Y =	419,143.38	N	Y =	419,085.96	N
X =	564,472.45	E	X =	523,290.26	E
LAT. =	32.152282	°N	LAT. =	32.152162	°N
LONG. =	104.258578	°W	LONG. =	104.258078	°W
FTP/KOP (NAD 83 NME)			FTP/KOP (NAD 27 NME)		
Y =	419,053.44	N	Y =	418,996.01	N
X =	564,739.35	E	X =	523,557.15	E
LAT. =	32.152034	°N	LAT. =	32.151914	°N
LONG. =	104.257716	°W	LONG. =	104.257215	°W
PPP1 (NAD 83 NME)			PPP1 (NAD 27 NME)		
Y =	424,286.81	N	Y =	424,229.26	N
X =	564,780.48	E	X =	523,598.38	E
LAT. =	32.166420	°N	LAT. =	32.166300	°N
LONG. =	104.257571	°W	LONG. =	104.257070	°W
PPP2 (NAD 83 NME)			PPP2 (NAD 27 NME)		
Y =	425,604.99	N	Y =	425,547.42	N
X =	564,789.37	E	X =	523,607.30	E
LAT. =	32.170043	°N	LAT. =	32.169924	°N
LONG. =	104.257539	°W	LONG. =	104.257038	°W
LTP (NAD 83 NME)			LTP (NAD 27 NME)		
Y =	429,367.35	N	Y =	429,309.70	N
X =	564,772.71	E	X =	523,590.71	E
LAT. =	32.180386	°N	LAT. =	32.180266	°N
LONG. =	104.257584	°W	LONG. =	104.257083	°W
PTB (NAD 83 NME)			PTB (NAD 27 NME)		
Y =	429,546.26	N	Y =	429,488.60	N
X =	564,768.22	E	X =	523,586.22	E
LAT. =	32.180878	°N	LAT. =	32.180758	°N
LONG. =	104.257598	°W	LONG. =	104.257098	°W
CORNER COORDINATES (NAD 83 NME)					
A - Y =	418,979.8	N	A - X =	565,490.6	E
B - Y =	421,628.0	N	B - X =	565,516.5	E
C - Y =	424,284.1	N	C - X =	565,541.3	E
D - Y =	426,917.3	N	D - X =	565,539.2	E
E - Y =	429,555.3	N	E - X =	565,537.3	E
F - Y =	418,931.8	N	F - X =	564,150.3	E
G - Y =	421,619.9	N	G - X =	564,184.1	E
H - Y =	424,288.8	N	H - X =	564,216.9	E
I - Y =	426,927.7	N	I - X =	564,220.7	E
J - Y =	429,572.6	N	J - X =	564,224.5	E
CORNER COORDINATES (NAD 27 NME)					
A - Y =	418,922.4	N	A - X =	524,308.3	E
B - Y =	421,570.4	N	B - X =	524,334.3	E
C - Y =	424,226.6	N	C - X =	524,359.2	E
D - Y =	426,859.7	N	D - X =	524,357.2	E
E - Y =	429,497.6	N	E - X =	524,355.3	E
F - Y =	418,874.4	N	F - X =	522,968.2	E
G - Y =	421,562.5	N	G - X =	523,001.9	E
H - Y =	424,231.3	N	H - X =	523,034.8	E
I - Y =	426,870.1	N	I - X =	523,038.6	E
J - Y =	429,515.0	N	J - X =	523,042.5	E

State of New Mexico
Energy, Minerals and Natural Resources Department

Michelle Lujan Grisham
Governor

Melanie A. Kenderdine
Deputy Secretary – Designate

Ben Shelton
Deputy Secretary (Acting)

Gerasimos “Gerry” Razatos
Division Director (Acting)
Oil Conservation Division



Mike Gregory
mgregory@freedomenergy.com

Administrative Order NSP – 2231

ADMINISTRATIVE NON-STANDARD HORIZONTAL SPACING UNIT

Flat Creek Resource, Inc. [OGRID 374034]
Jawbone BS Federal Com Well No. 1H [30-015-49457]
Jawbone BS Federal Com Well No. 2H [30-015-49459]
Jawbone BS Federal Com Well No. 3H [30-015-49664]
Section 02, T25S, R26E and Section 35, T24S R26E, Eddy County

Reference is made to your application received on October 18th, 2024.

You have requested approval of a non-standard horizontal spacing unit to be included in your proposed horizontal spacing unit, as follows:

Proposed Increased Horizontal Spacing Unit:

Description	Acres	Pool	Pool Code
Section 02, T25S R26E Section 35, T24S, R26E	1280.32	Cottonwood Draw; Bone Spring	97494

You have requested an exception pursuant to Rule 19.15.16.15(A)(3) NMAC, to approve a non-standard horizontal spacing unit consisting of the entire area described above as the horizontal spacing unit. The proposed horizontal spacing unit does not consist of a quarter - quarter section or equivalent in both sections, as required by Rule 19.15.16.15(B)(1) NMAC.

We understand that you are seeking this exception for an allowance to create a non-standard horizontal spacing unit, comprised of the Proposed Horizontal Spacing Unit referenced above within Eddy County, New Mexico.

NSP - 2231
Flat Creek Resources, LLC
Page 2 of 2

The Division understands you have given notice of this application to all operators or owners who are "affected persons," as defined in Paragraph (8) Subsection A of 19.15.2.7 NMAC, in all adjoining units which are to be being included.

You have requested this non-standard horizontal spacing unit in order to efficiently locate surface facilities, reduce surface disturbance, consolidate roads, tanks and pipelines to promote effective well spacing, thereby promoting conservation and preventing waste within Bonespring formation. Thus, preventing waste underlying the entirety of Section 02, T25S, R26E, and Section 35, T24S, R26E within the referenced Horizontal Spacing Unit.

Pursuant to the authority conferred by Division Rule 19.15.16.15(B)(5) NMAC, the above-described **non-standard horizontal spacing unit is hereby approved**. Further, the Applicant may add additional wells to the horizontal spacing unit. The additional well(s) shall be designated to the same horizontal spacing unit and pool/formation. Submit a Change of Plans to the OCD's permitting website. Once submitted, email the Action ID number to the following e-mail address: ocd.engineer@emnrd.nm.gov of notice for additional wells.

General Provisions

The above approvals are subject to your being in compliance with all other applicable Division rules, including, but not limited to Division Rule 19.15.5.9 NMAC.

Jurisdiction of this case is retained for the entry of such further orders as the Division may deem necessary.



Gerasimos Razatos
Division Director (Acting)
GR/lrl

Date: 12/11/2024

Sante Fe Main Office
Phone: (505) 476-3441

General Information
Phone: (505) 629-6116

Online Phone Directory
<https://www.emnrd.nm.gov/oed/contact-us>

State of New Mexico
Energy, Minerals and Natural Resources
Oil Conservation Division
1220 S. St Francis Dr.
Santa Fe, NM 87505

CONDITIONS

Action 411083

CONDITIONS

Operator: Flat Creek Resources, LLC 777 Main St. Fort Worth, TX 76102	OGRID: 374034
	Action Number: 411083
	Action Type: [IM-SD] Admin Order Support Doc (ENG) (IM-AAO)

CONDITIONS

Created By	Condition	Condition Date
llowe	None	12/12/2024

Sante Fe Main Office
Phone: (505) 476-3441

General Information
Phone: (505) 629-6116

Online Phone Directory
<https://www.emnrd.nm.gov/oed/contact-us>

State of New Mexico
Energy, Minerals and Natural Resources
Oil Conservation Division
1220 S. St Francis Dr.
Santa Fe, NM 87505

CONDITIONS

Action 417874

CONDITIONS

Operator: Flat Creek Resources, LLC 777 Main St. Fort Worth, TX 76102	OGRID: 374034
	Action Number: 417874
	Action Type: [C-103] NOI Change of Plans (C-103A)

CONDITIONS

Created By	Condition	Condition Date
ward.rikala	Any previous COA's not addressed within the updated COA's still apply.	1/14/2025