

Well Name	Well Number	US Well Number	Lease Number	Case Number	Operator
SIMON	202H	3001554099	NMNM142221	NMNM142221	MATADOR
SIMON	201H	3001554098	NMNM142221	NMNM142221	MATADOR

Notice of Intent

Sundry ID: 2801744

Type of Submission: Notice of Intent

Date Sundry Submitted: 07/23/2024

Date proposed operation will begin: 07/18/2024

Type of Action: APD Change

Time Sundry Submitted: 05:20

Procedure Description: Matador is filing this sundry to correct the spacing unit size for this well, as reflected on the attached C102. There are no other changes to the well. This nonstandard spacing unit has been approved pursuant to NMOCD Order No. 22650.

NOI Attachments

Procedure Description

- Simon_202_HSU_correction_20240718113109.pdf
- Simon_201_HSU_correction_20240718113109.pdf

Operator

I certify that the foregoing is true and correct. Title 18 U.S.C. Section 1001 and Title 43 U.S.C. Section 1212, make it a crime for any person knowingly and willfully to make to any department or agency of the United States any false, fictitious or fraudulent statements or representations as to any matter within its jurisdiction. Electronic submission of Sundry Notices through this system satisfies regulations requiring a

Operator Electronic Signature: NICKY FITZGERALD

Signed on: JUL 18, 2024 11:35 AM

Name: MATADOR PRODUCTION COMPANY

Title: Regulatory Consultant

Street Address: 5400 LBJ FREEWAY STE 1500

City: DALLAS**State:** TX

Phone: (972) 371-5448

Email address: nicky.fitzgerald@matadorresources.com

Field

Representative Name:

Street Address:

City:**State:****Zip:**

Phone:

Email address:

BLM Point of Contact

BLM POC Name: CHRISTOPHER WALLS

BLM POC Title: Petroleum Engineer

BLM POC Phone: 5752342234

BLM POC Email Address: cwalls@blm.gov

Disposition: Approved

Disposition Date: 10/04/2024

Signature: Chris Walls

Form 3160-5 (June 2019)	UNITED STATES DEPARTMENT OF THE INTERIOR BUREAU OF LAND MANAGEMENT	FORM APPROVED OMB No. 1004-0137 Expires: October 31, 2021
SUNDRY NOTICES AND REPORTS ON WELLS <i>Do not use this form for proposals to drill or to re-enter an abandoned well. Use Form 3160-3 (APD) for such proposals.</i>		5. Lease Serial No.
		6. If Indian, Allottee or Tribe Name

SUBMIT IN TRIPLICATE - Other instructions on page 2		7. If Unit of CA/Agreement, Name and/or No.
1. Type of Well <input type="checkbox"/> Oil Well <input type="checkbox"/> Gas Well <input type="checkbox"/> Other		8. Well Name and No.
2. Name of Operator		9. API Well No.
3a. Address	3b. Phone No. (include area code)	10. Field and Pool or Exploratory Area
4. Location of Well (Footage, Sec., T.,R.,M., or Survey Description)		11. Country or Parish, State

12. CHECK THE APPROPRIATE BOX(ES) TO INDICATE NATURE OF NOTICE, REPORT OR OTHER DATA				
TYPE OF SUBMISSION	TYPE OF ACTION			
<input type="checkbox"/> Notice of Intent	<input type="checkbox"/> Acidize	<input type="checkbox"/> Deepen	<input type="checkbox"/> Production (Start/Resume)	<input type="checkbox"/> Water Shut-Off
<input type="checkbox"/> Subsequent Report	<input type="checkbox"/> Alter Casing	<input type="checkbox"/> Hydraulic Fracturing	<input type="checkbox"/> Reclamation	<input type="checkbox"/> Well Integrity
<input type="checkbox"/> Final Abandonment Notice	<input type="checkbox"/> Casing Repair	<input type="checkbox"/> New Construction	<input type="checkbox"/> Recomplete	<input type="checkbox"/> Other
	<input type="checkbox"/> Change Plans	<input type="checkbox"/> Plug and Abandon	<input type="checkbox"/> Temporarily Abandon	
	<input type="checkbox"/> Convert to Injection	<input type="checkbox"/> Plug Back	<input type="checkbox"/> Water Disposal	

13. Describe Proposed or Completed Operation: Clearly state all pertinent details, including estimated starting date of any proposed work and approximate duration thereof. If the proposal is to deepen directionally or recompleate horizontally, give subsurface locations and measured and true vertical depths of all pertinent markers and zones. Attach the Bond under which the work will be perfonned or provide the Bond No. on file with BLM/BIA. Required subsequent reports must be filed within 30 days following completion of the involved operations. If the operation results in a multiple completion or recompletion in a new interval, a Form 3160-4 must be filed once testing has been completed. Final Abandonment Notices must be filed only after all requirements, including reclamation, have been completed and the operator has detennined that the site is ready for final inspection.)

14. I hereby certify that the foregoing is true and correct. Name (Printed/Typed)		
	Title	
Signature	Date	

THE SPACE FOR FEDERAL OR STATE OFFICE USE		
Approved by	Title	Date
Conditions of approval, if any, are attached. Approval of this notice does not warrant or certify that the applicant holds legal or equitable title to those rights in the subject lease which would entitle the applicant to conduct operations thereon.	Office	

Title 18 U.S.C Section 1001 and Title 43 U.S.C Section 1212, make it a crime for any person knowingly and willfully to make to any department or agency of the United States any false, fictitious or fraudulent statements or representations as to any matter within its jurisdiction.

(Instructions on page 2)

GENERAL INSTRUCTIONS

This form is designed for submitting proposals to perform certain well operations and reports of such operations when completed as indicated on Federal and Indian lands pursuant to applicable Federal law and regulations. Any necessary special instructions concerning the use of this form and the number of copies to be submitted, particularly with regard to local area or regional procedures and practices, are either shown below, will be issued by or may be obtained from the local Federal office.

SPECIFIC INSTRUCTIONS

Item 4 - Locations on Federal or Indian land should be described in accordance with Federal requirements. Consult the local Federal office for specific instructions.

Item 13: Proposals to abandon a well and subsequent reports of abandonment should include such special information as is required by the local Federal office. In addition, such proposals and reports should include reasons for the abandonment; data on any former or present productive zones or other zones with present significant fluid contents not sealed off by cement or otherwise; depths (top and bottom) and method of placement of cement plugs; mud or other material placed below, between and above plugs; amount, size, method of parting of any casing, liner or tubing pulled and the depth to the top of any tubing left in the hole; method of closing top of well and date well site conditioned for final inspection looking for approval of the abandonment. If the proposal will involve **hydraulic fracturing operations**, you must comply with 43 CFR 3162.3-3, including providing information about the protection of usable water. Operators should provide the best available information about all formations containing water and their depths. This information could include data and interpretation of resistivity logs run on nearby wells. Information may also be obtained from state or tribal regulatory agencies and from local BLM offices.

NOTICES

The privacy Act of 1974 and the regulation in 43 CFR 2.48(d) provide that you be furnished the following information in connection with information required by this application.

AUTHORITY: 30 U.S.C. 181 et seq., 351 et seq., 25 U.S.C. 396; 43 CFR 3160.

PRINCIPAL PURPOSE: The information is used to: (1) Evaluate, when appropriate, approve applications, and report completion of subsequent well operations, on a Federal or Indian lease; and (2) document for administrative use, information for the management, disposal and use of National Resource lands and resources, such as: (a) evaluating the equipment and procedures to be used during a proposed subsequent well operation and reviewing the completed well operations for compliance with the approved plan; (b) requesting and granting approval to perform those actions covered by 43 CFR 3162.3-2, 3162.3-3, and 3162.3-4; (c) reporting the beginning or resumption of production, as required by 43 CFR 3162.4-1(c) and (d) analyzing future applications to drill or modify operations in light of data obtained and methods used.

ROUTINE USES: Information from the record and/or the record will be transferred to appropriate Federal, State, local or foreign agencies, when relevant to civil, criminal or regulatory investigations or prosecutions in connection with congressional inquiries or to consumer reporting agencies to facilitate collection of debts owed the Government.

EFFECT OF NOT PROVIDING THE INFORMATION: Filing of this notice and report and disclosure of the information is mandatory for those subsequent well operations specified in 43 CFR 3162.3-2, 3162.3-3, 3162.3-4.

The Paperwork Reduction Act of 1995 requires us to inform you that:

The BLM collects this information to evaluate proposed and/or completed subsequent well operations on Federal or Indian oil and gas leases.

Response to this request is mandatory.

The BLM would like you to know that you do not have to respond to this or any other Federal agency-sponsored information collection unless it displays a currently valid OMB control number.

BURDEN HOURS STATEMENT: Public reporting burden for this form is estimated to average 8 hours per response, including the time for reviewing instructions, gathering and maintaining data, and completing and reviewing the form. Direct comments regarding the burden estimate or any other aspect of this form to U.S. Department of the Interior, Bureau of Land Management (1004-0137), Bureau Information Collection Clearance Officer (WO-630), 1849 C St., N.W., Mail Stop 401 LS, Washington, D.C. 20240

Additional Information

Batch Well Data

SIMON CAMAMILE 0206 FED COM 201H, US Well Number: 3001554098, Case Number: NMNM142221, Lease Number: NMNM142221,
Operator:MATADOR PRODUCTION COMPANY

SIMON CAMAMILE 0206 FED COM 202H, US Well Number: 3001554099, Case Number: NMNM142221, Lease Number: NMNM142221,
Operator:MATADOR PRODUCTION COMPANY

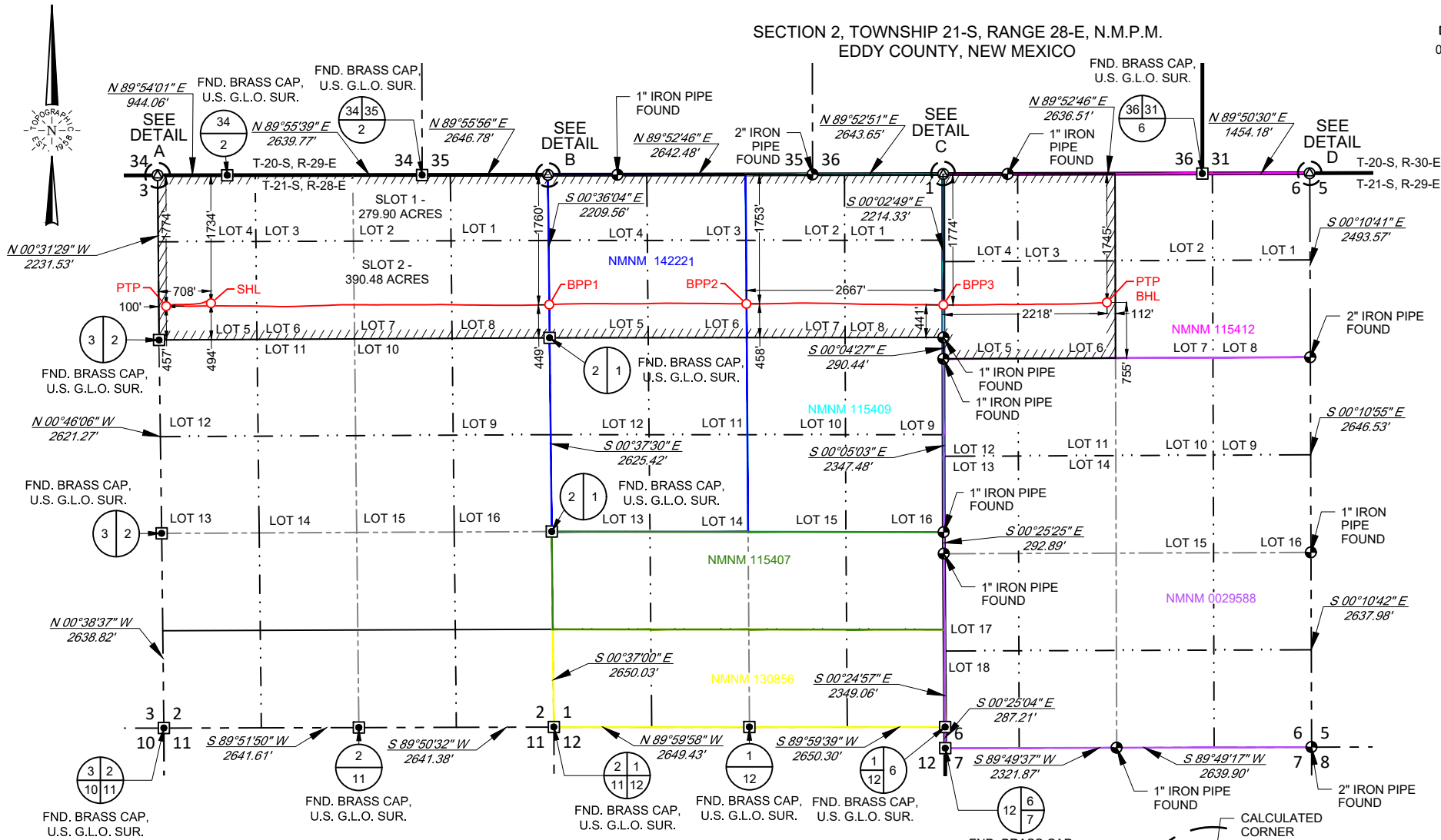
CONFIDENTIAL

FORM C-102
Revised August 1, 2011
Submit one copy to appropriate
District Office

☐ **AMENDED REPORT**

SECTION 2, TOWNSHIP 21-S, RANGE 28-E, N.M.P.M.
EDDY COUNTY, NEW MEXICO

SCALE: 1" = 2000'
0' 1000' 2000'

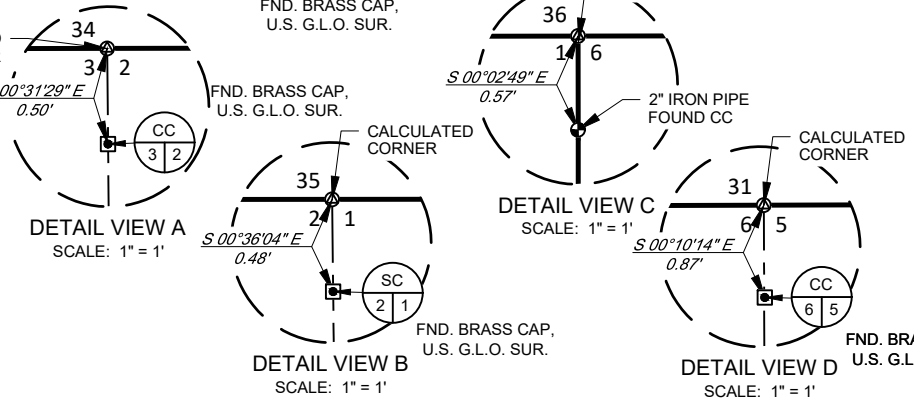


NEW MEXICO EAST NAD 1983	
SURFACE LOCATION (SHL)	PROPOSED TAKEN POINT (PTP)
1734' FNL - SEC. 2	1774' FNL - SEC. 2
708' FWL - SEC. 2	100' FWL - SEC. 2
X=624474 Y=552237	X=623866 Y=552196
LAT.: N 32.5178704	LAT.: N 32.5177623
LONG.: W 104.0636132	LONG.: W 104.0655860
	MD=9403' TVD=9333'
BLM PERF. POINT (BPP1)	BLM PERF. POINT (BPP2)
1760' FNL - SEC. 2	1753' FNL - SEC. 1
0' FEL - SEC. 2	2667' FEL - SEC. 1
X=629056 Y=552217	X=631727 Y=552229
LAT.: N 32.5177828	LAT.: N 32.5177942
LONG.: W 104.0487479	LONG.: W 104.0400822
MD=14742' TVD=9799'	MD=17414' TVD=9837'
BLM PERF. POINT (BPP3)	PROPOSED TAKE POINT (PTP)
1774' FNL - SEC. 1	1745' FNL - SEC. 6
0' FEL - SEC. 1	2218' FWL - SEC. 6
X=634395 Y=552213	X=636612 Y=552247
LAT.: N 32.5177321	LAT.: N 32.5178075
LONG.: W 104.0314295	LONG.: W 104.0242345
MD=20083' TVD=9876'	MD=22304' TVD=9895'

LEASE NAME & WELL NO.: SIMON CAMAMILE 0206 FED COM 202H
SECTION 2 TWP 21-S RGE 28-E SURVEY N.M.P.M.
COUNTY EDDY STATE NM
DESCRIPTION 1734' FNL & 708' FWL

SIMON CAMAMILE 0206 FED COM 202H PRE-COMPLETION	REVISION:
DATE: 02/23/2024	
FILE: C:\SIMON_CAMAMILE_0206_FC_202H	
DRAWN BY: IMU	
SHEET: 2 OF 2	

NOTES:
1. ORIGINAL DOCUMENT SIZE: 8.5" X 14"
2. ALL BEARINGS, DISTANCES, AND COORDINATE VALUES CONTAINED HEREIN ARE GRID BASED UPON THE NEW MEXICO COORDINATE SYSTEM OF 1983, EAST ZONE, U.S. SURVEY FEET.
3. THIS WELL LOCATION SHOWN HEREON HAS BEEN SURVEYED ON THE GROUND UNDER MY SUPERVISION AND PREPARED ACCORDING TO THE EVIDENCE FOUND AT THE TIME OF SURVEY, AND DATA PROVIDED BY MATADOR PRODUCTION COMPANY. THIS CERTIFICATION IS MADE AND LIMITED TO THOSE PERSONS OR ENTITIES SHOWN ON THE FACE OF THIS PLAN AND IS NON-TRANSFERABLE. THIS SURVEY IS CERTIFIED FOR THIS TRANSACTION ONLY.



Angel M. Baeza, P.S. No. 25116

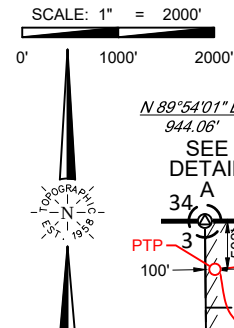


481 WINN-SCOTT ROAD, Ste. 200 • BENBROOK, TEXAS 76126
TELEPHONE: (817) 744-7512 • FAX: (817) 744-7554
TEXAS FIRM REGISTRATION NO. 10042504
WWW.TOPOGRAPHIC.COM

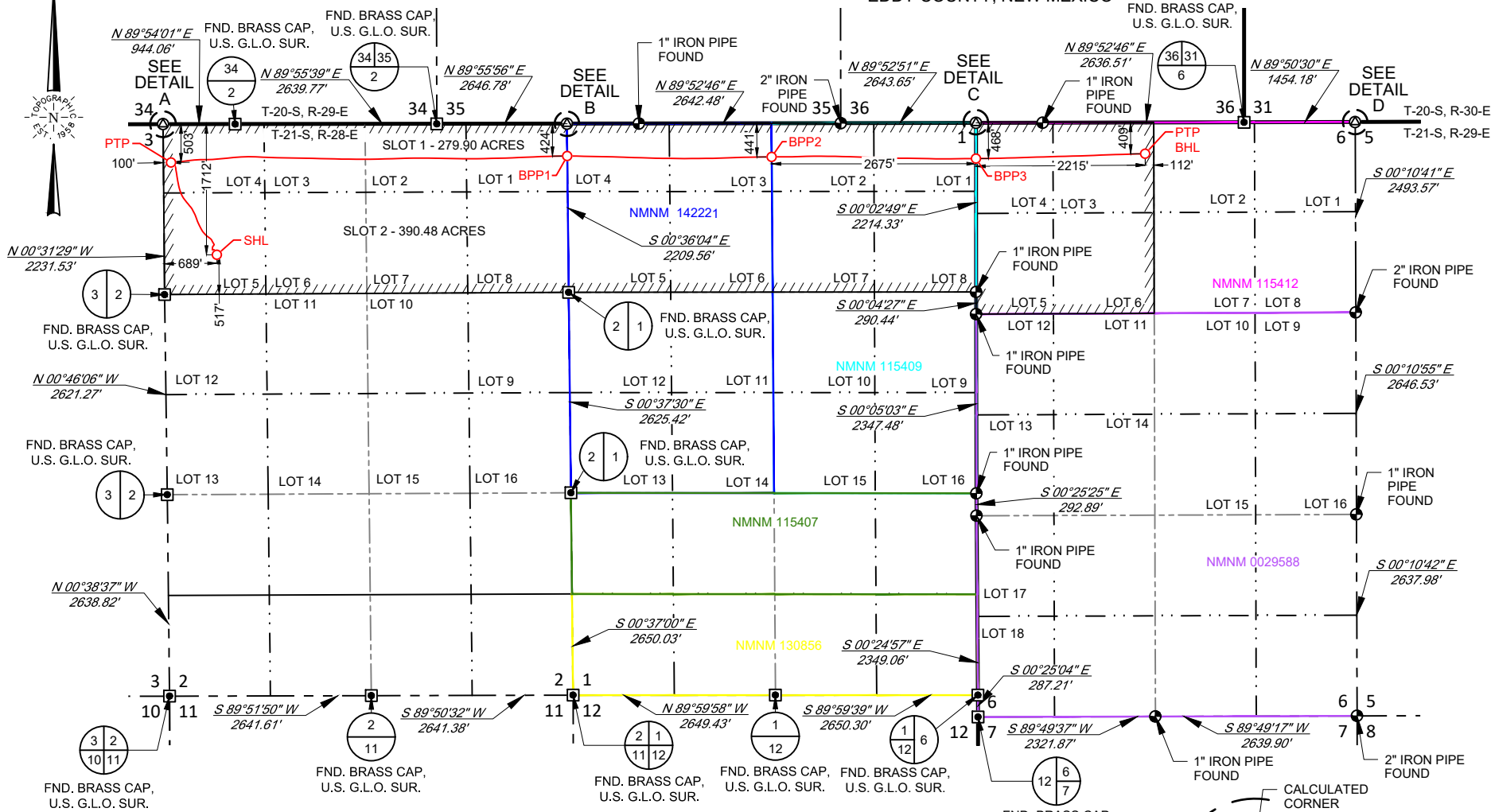
FORM C-102
Revised August 1, 2011
Submit one copy to appropriate
District Office

☐ **AMENDED REPORT**

PROPOSED TAKE POINT (PTP)
BOTTOM HOLE LOCATION (BHL)
409' FNL - SEC. 6
2215' FWL - SEC. 6
X=636609 Y=553584
LAT.: N 32.5214808
LONG.: W 104.0242338
MD=22391' TVD=9896'



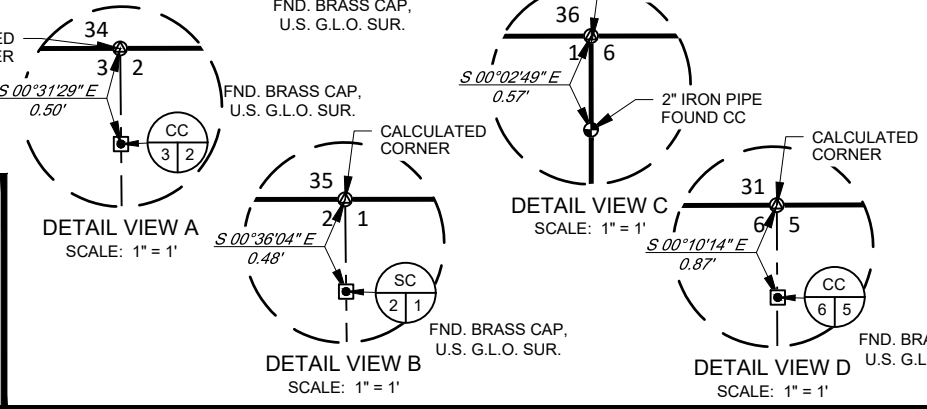
SECTION 2, TOWNSHIP 21-S, RANGE 28-E, N.M.P.M.
EDDY COUNTY, NEW MEXICO



LEASE NAME & WELL NO.: SIMON CAMAMILE 0206 FED COM 201H
SECTION 2 TWP 21-S RGE 28-E SURVEY N.M.P.M.
COUNTY EDDY STATE NM
DESCRIPTION 1712' FNL & 689' FWL

SIMON CAMAMILE 0206 FED COM 201H PRE-COMPLETION	REVISION:
DATE: 02/22/2024	
FILE: C:\SIMON_CAMAMILE_0206_FC_201H	
DRAWN BY: IMU	
SHEET: 2 OF 2	

NOTES:
1. ORIGINAL DOCUMENT SIZE: 8.5" X 14"
2. ALL BEARINGS, DISTANCES, AND COORDINATE VALUES CONTAINED HEREIN ARE GRID BASED UPON THE NEW MEXICO COORDINATE SYSTEM OF 1983, EAST ZONE, U.S. SURVEY FEET.
3. THIS WELL LOCATION SHOWN HEREON HAS BEEN SURVEYED ON THE GROUND UNDER MY SUPERVISION AND PREPARED ACCORDING TO THE EVIDENCE FOUND AT THE TIME OF SURVEY, AND DATA PROVIDED BY MATADOR PRODUCTION COMPANY. THIS CERTIFICATION IS MADE AND LIMITED TO THOSE PERSONS OR ENTITIES SHOWN ON THE FACE OF THIS PLAT AND IS NON-TRANSFERABLE. THIS SURVEY IS CERTIFIED FOR THIS TRANSACTION ONLY.



NEW MEXICO EAST NAD 1983	
SURFACE LOCATION (SHL)	PROPOSED TAKEN POINT (PTP)
1712' FNL - SEC. 2 689' FWL - SEC. 2 X=624454 Y=552260 LAT.: N 32.5179323 LONG.: W 104.0636774	503' FNL - SEC. 2 100' FWL - SEC. 2 X=623855 Y=553467 LAT.: N 32.5212564 LONG.: W 104.0656134 MD=9399' TVD=9204'
BLM PERF. POINT (BPP1)	BLM PERF. POINT (BPP2)
424' FNL - SEC. 2 0' FEL - SEC. 2 X=629042 Y=553553 LAT.: N 32.5214544 LONG.: W 104.0487818 MD=14816' TVD=9770'	441' FNL - SEC. 1 2675' FEL - SEC. 1 X=631718 Y=553541 LAT.: N 32.5214030 LONG.: W 104.0401003 MD=17494' TVD=9820'
BLM PERF. POINT (BPP3)	PROPOSED TAKE POINT (PTP) BOTTOM HOLE LOCATION (BHL)
468' FNL - SEC. 1 0' FEL - SEC. 1 X=634394 Y=553520 LAT.: N 32.5213224 LONG.: W 104.0314210 MD=20171' TVD=9852'	409' FNL - SEC. 6 2215' FWL - SEC. 6 X=636609 Y=553584 LAT.: N 32.5214808 LONG.: W 104.0242338 MD=22391' TVD=9896'



Angel M. Baeza, P.S. No. 25116

TOPOGRAPHIC
LOYALTY INNOVATION LEGACY

481 WINN-SCOTT ROAD, Ste. 200 • BENBROOK, TEXAS 76126
TELEPHONE: (817) 744-7512 • FAX (817) 744-7554
TEXAS FIRM REGISTRATION NO. 10042504
WWW.TOPOGRAPHIC.COM

Sante Fe Main Office
Phone: (505) 476-3441

General Information
Phone: (505) 629-6116

Online Phone Directory
<https://www.emnrd.nm.gov/oed/contact-us>

State of New Mexico
Energy, Minerals and Natural Resources
Oil Conservation Division
1220 S. St Francis Dr.
Santa Fe, NM 87505

CONDITIONS

Action 389973

CONDITIONS

Operator: MATADOR PRODUCTION COMPANY One Lincoln Centre Dallas, TX 75240	OGRID: 228937
	Action Number: 389973
	Action Type: [C-103] NOI Change of Plans (C-103A)

CONDITIONS

Created By	Condition	Condition Date
ward.rikala	Any previous COA's not addressed within the updated COA's still apply.	1/28/2025