

Submit a Copy To Appropriate District  
Office  
District I – (575) 393-6161  
1625 N. French Dr., Hobbs, NM 88240  
District II – (575) 748-1283  
811 S. First St., Artesia, NM 88210  
District III – (505) 334-6178  
1000 Rio Pecos Blvd., Aztec, NM 87410  
-3460  
1220 S. St. Francis Dr., Santa Fe, NM  
87505

State of New Mexico  
Energy, Minerals and Natural Resources

Form C-103  
Revised July 18, 2013

OIL CONSERVATION DIVISION  
1220 South St. Francis Dr.  
Santa Fe, NM 87505

WELL API NO. 30-015-3256 4
5. Indicate Type of Lease STATE <input checked="" type="checkbox"/> FEE <input type="checkbox"/>
6. State Oil & Gas Lease No.
7. Lease Name or Unit Agreement Name COYOTE STATE
8. Well Number 6
9. OGRID Number 330423
10. Pool name or Wildcat MALJAMAR; GB-SA
11. Elevation (Show whether DR, RKB, RT, GR, etc.) 3835' GR

SUNDRY NOTICES AND REPORTS ON WELLS

FORM FOR PROPOSALS TO DRILL OR TO DEEPEN OR PLUG BACK TO A  
DIFFERENT RESERVOIR. USE "APPLICATION FOR PERMIT" (FORM C-101) FOR SUCH  
PROPOSALS.)

1. Type of Well: Oil Well ☒ Gas Well ☐ Other

2. Name of Operator  
Extex Operating Company

3. Address of Operator  
5065 Westheimer Road, Suite 625

4. Well Location

Unit Letter H : 2310 feet from the NORTH line and 990 feet from the EAST line  
Section 36 Township 17S Range 31E NMPM County EDDY

12. Check Appropriate Box to Indicate Nature of Notice, Report or Other Data

NOTICE OF INTENTION TO:

PERFORM REMEDIAL WORK ☐ PLUG AND ABANDON ☐  
TEMPORARILY ABANDON ☐ CHANGE PLANS ☐  
PULL OR ALTER CASING ☐ MULTIPLE COMPL ☐  
DOWNHOLE COMMINGLE ☐  
CLOSED-LOOP SYSTEM ☐  
OTHER: REQUEST TO EXTEND TA WITH MIT TEST ☒

SUBSEQUENT REPORT OF:

REMEDIAL WORK ☐ ALTERING CASING ☐  
COMMENCE DRILLING OPNS. ☐ P AND A ☐  
CASING/CEMENT JOB ☐  
OTHER: ☐

13. Describe proposed or completed operations. (Clearly state all pertinent details, and give pertinent dates, including estimated date of starting any proposed work). SEE RULE 19.15.7.14 NMAC. For Multiple Completions: Attach wellbore diagram of proposed completion or recompletion.

Extex requests the current TA status be extended while commodities recover in the immediate area.

Last TA Status Approved until 1/29/2029

well must be on production or P&A by 1/29/29

Spud Date:

12/4/24

Rig Release Date:

12/4/24

I hereby certify that the information above is true and complete to the best of my knowledge and belief.

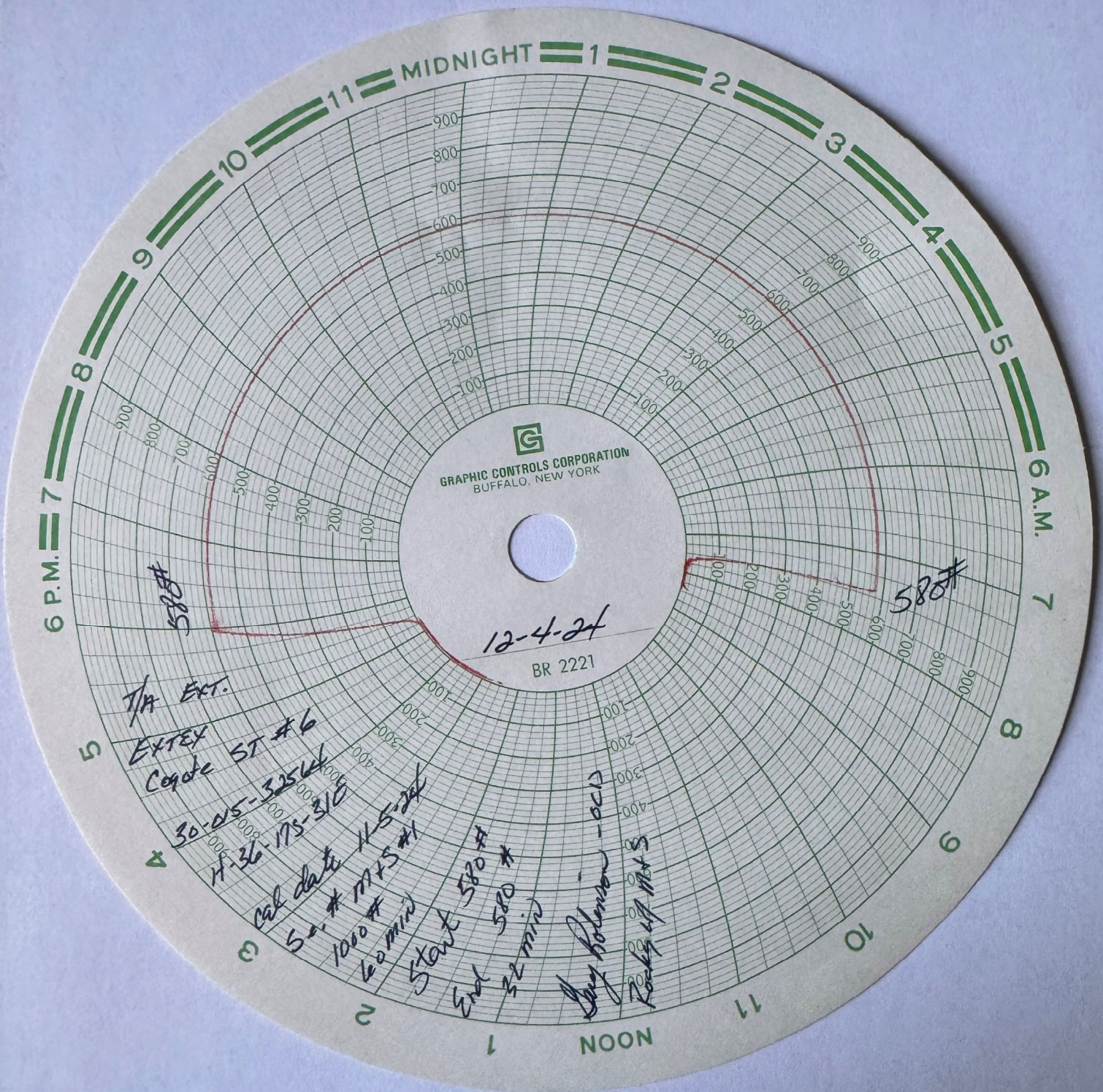
SIGNATURE Bryce Mueller TITLE Production Engineer DATE 1/24/25

Type or print name Bryce Mueller E-mail address: bmueller@extex.net PHONE: 817-944-7406

**For State Use Only**

APPROVED BY: [Signature] TITLE Staff Manager DATE 1/29/29  
Conditions of Approval (if any):





## Extex Operating Company

---

---

5065 Westheimer, Suite 625  
Houston, TX 77056  
713.953.0824

June 24, 2024

### MIT Work Plan

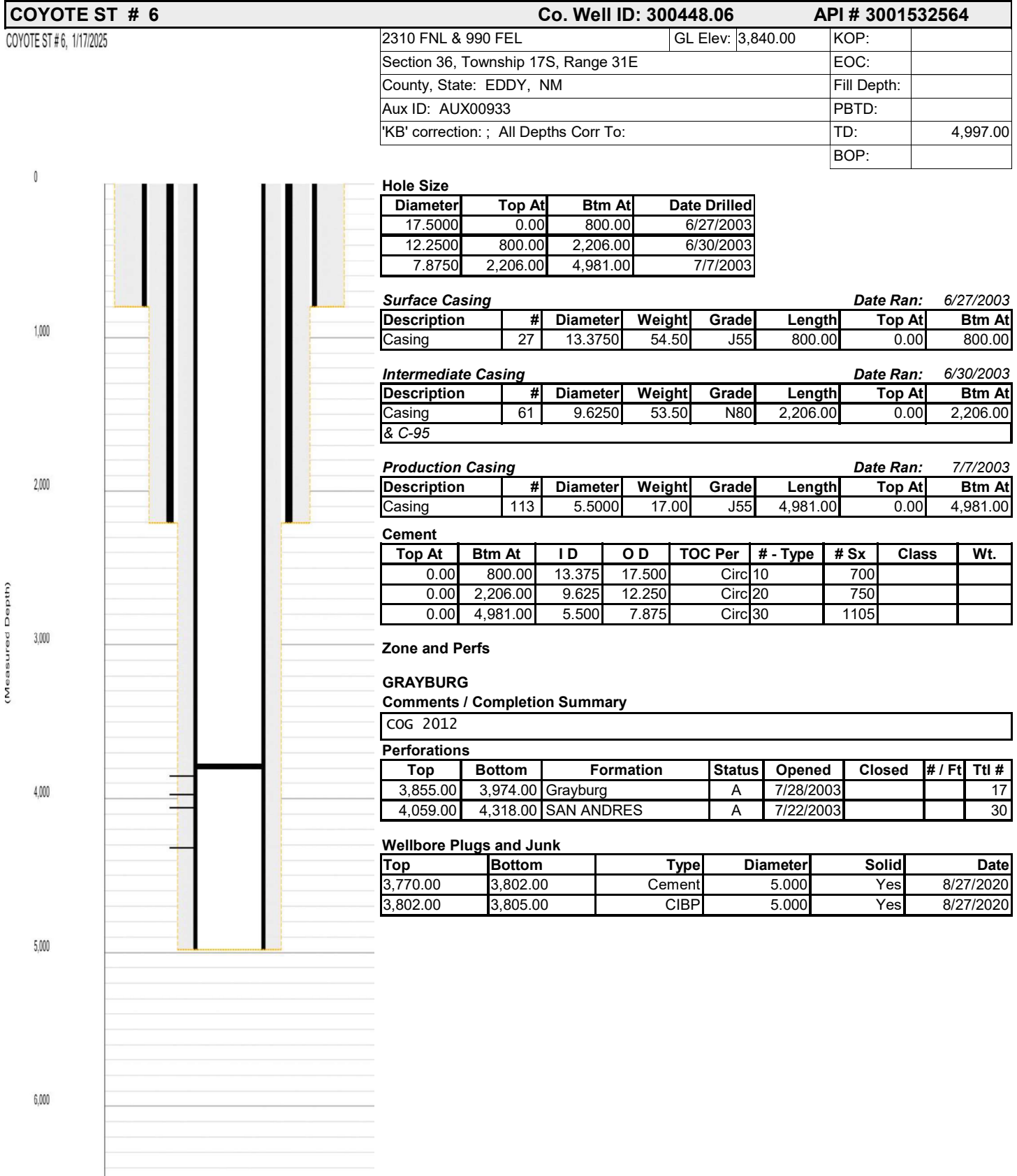
1. Notify OCD Minimum 24 Hours before MIT is to be performed
2. RU to well with pump & pressure recorder
3. Pressure up well to minimum 550 PSI
4. Monitor & Record Pressure for minimum of 30 Minutes.
5. RD & Secure Well



## Wellbore Schematic

Printed: 1/17/2025

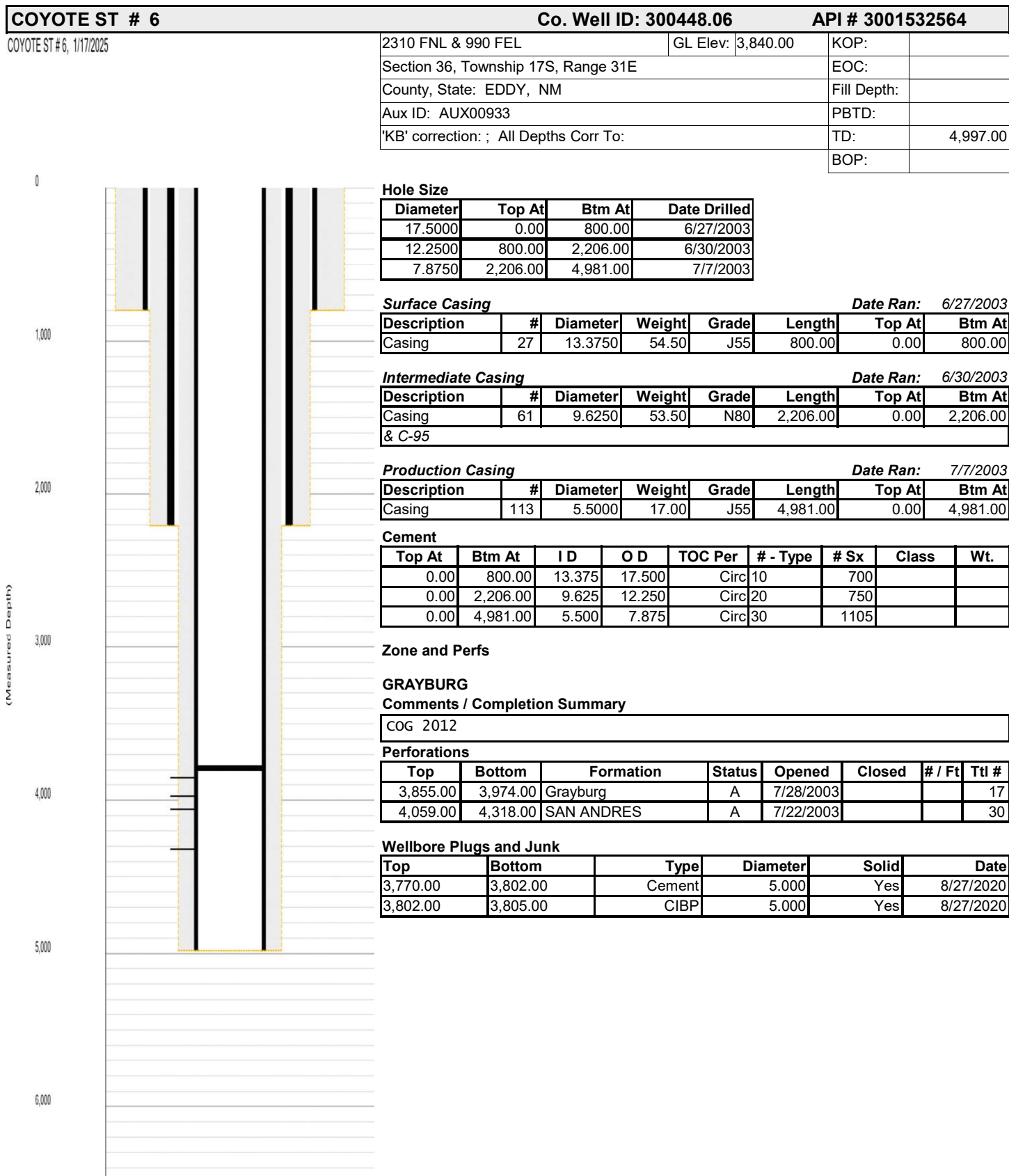
Page 3



## Wellbore Schematic

Printed: 1/17/2025

Page 3



Sante Fe Main Office  
Phone: (505) 476-3441

General Information  
Phone: (505) 629-6116

Online Phone Directory  
<https://www.emnrd.nm.gov/oed/contact-us>

State of New Mexico  
Energy, Minerals and Natural Resources  
Oil Conservation Division  
1220 S. St Francis Dr.  
Santa Fe, NM 87505

CONDITIONS

Action 424642

CONDITIONS

Operator: Extex Operating Company 1616 S. Voss Road Houston, TX 77057	OGRID: 330423
	Action Number: 424642
	Action Type: [C-103] NOI Temporary Abandonment (C-103I)

CONDITIONS

Created By	Condition	Condition Date
gcordero	None	1/29/2025