

C-102  Submit Electronically Via OCD Permitting	State of New Mexico  Energy, Minerals & Natural Resources Department OIL CONSERVATION DIVISION	Revised July 9, 2024	
		Submittal Type:	<input checked="" type="checkbox"/> Initial Submittal
			<input type="checkbox"/> Amended Report
			<input type="checkbox"/> As Drilled

WELL LOCATION AND ACREAGE DEDICATION PLAT

API Number 30-025-53999	Pool Code 53560	Pool Name SALT LAKE;BONE SPRING
Property Code 336572	Property Name DOUBLE STAMP FED COM	Well Number 115H
OGRID No. 332195	Operator Name CIVITAS PERMIAN OPERATING, LLC	Ground Level Elevation 3531'
Surface Owner: <input type="checkbox"/> State <input type="checkbox"/> Fee <input type="checkbox"/> Tribal <input checked="" type="checkbox"/> Federal		Mineral Owner: <input checked="" type="checkbox"/> State <input type="checkbox"/> Fee <input type="checkbox"/> Tribal <input checked="" type="checkbox"/> Federal

Surface Location

UL or lot no. N	Section 14	Township 20-S	Range 32-E	Lot Idn -	Feet from the N/S 574' S	Feet from the E/W 1615' W	Latitude N 32.5675078	Longitude W 103.7402286	County LEA
--------------------	---------------	------------------	---------------	--------------	-----------------------------	------------------------------	--------------------------	----------------------------	---------------

Bottom Hole Location

UL or lot no. D	Section 11	Township 20-S	Range 32-E	Lot Idn -	Feet from the N/S 5' N	Feet from the E/W 1254' W	Latitude N 32.5949542	Longitude W 103.7413953	County LEA
--------------------	---------------	------------------	---------------	--------------	---------------------------	------------------------------	--------------------------	----------------------------	---------------

Dedicated Acres 640.00	Infill or Defining Well -	Defining Well API -	Overlapping Spacing Unit (Y/N) -	Consolidated Code -
Order Numbers -			Well Setbacks are under Common Ownership: <input type="checkbox"/> Yes <input type="checkbox"/> No	

Kick Off Point (KOP)

UL or lot no. M	Section 14	Township 20-S	Range 32-E	Lot Idn -	Feet from the N/S 50' S	Feet from the E/W 1254' W	Latitude N 32.5660697	Longitude W 103.7413984	County LEA
--------------------	---------------	------------------	---------------	--------------	----------------------------	------------------------------	--------------------------	----------------------------	---------------



First Take Point (FTP)

UL or lot no. M	Section 14	Township 20-S	Range 32-E	Lot Idn -	Feet from the N/S 100' S	Feet from the E/W 1254' W	Latitude N 32.5662071	Longitude W 103.7413984	County LEA
--------------------	---------------	------------------	---------------	--------------	-----------------------------	------------------------------	--------------------------	----------------------------	---------------

Last Take Point (LTP)

UL or lot no. D	Section 11	Township 20-S	Range 32-E	Lot Idn -	Feet from the N/S 100' N	Feet from the E/W 1254' W	Latitude N 32.5946931	Longitude W 103.7413953	County LEA
--------------------	---------------	------------------	---------------	--------------	-----------------------------	------------------------------	--------------------------	----------------------------	---------------

Unitized Area or Area of Uniform Intrest -	Spacing Unity Type <input checked="" type="checkbox"/> Horizontal <input type="checkbox"/> Vertical	Ground Floor Elevation -
---	--	-----------------------------

<b>OPERATOR CERTIFICATION</b>  <i>I hereby certify that the information contained herein is true and complete to the best of my knowledge and belief; and, if the well is a vertical or directional well, that this organization either owns a working interest or unleased mineral interest in the land including the proposed bottom hole location or has a right to drill this well at this location pursuant to a contract with an owner of a working interest or unleased mineral interest, or to a voluntary pooling agreement or a compulsory pooling order heretofore entered by the division.</i>  <i>If this well is a horizontal well, I further certify that this organization has received The consent of at least one lessee or owner of a working interest or unleased mineral interest in each tract (in the target pool or formation) in which any part of the well's completed interval will be located or obtained a compulsory pooling order from the division.</i>   12/23/2024		<b>SURVEYORS CERTIFICATION</b>  <i>I hereby certify that the well location shown on this plat was plotted from field notes of actual surveys made by me or under my supervision, and that the same is true and correct to the best of my belief.</i>   12/16/2024 5:46:27 PM	
Signature Nathan Bennett		Signature and Seal of Professional Surveyor	
Print Name nbennett@civiresources.com		Certificate Number	Date of Survey 08/11/2022
E-mail Address			

<b>C-102</b> Submit Electronically Via OCD Permitting	State of New Mexico Energy, Minerals & Natural Resources Department <b>OIL CONSERVATION DIVISION</b>		Revised July 9, 2024	
			Submittal Type: <input checked="" type="checkbox"/> Initial Submittal <input type="checkbox"/> Amended Report <input type="checkbox"/> As Drilled	
	Property Name and Well Number <b>DOUBLE STAMP FED COM 115H</b>			

**SURFACE LOCATION (SHL)**

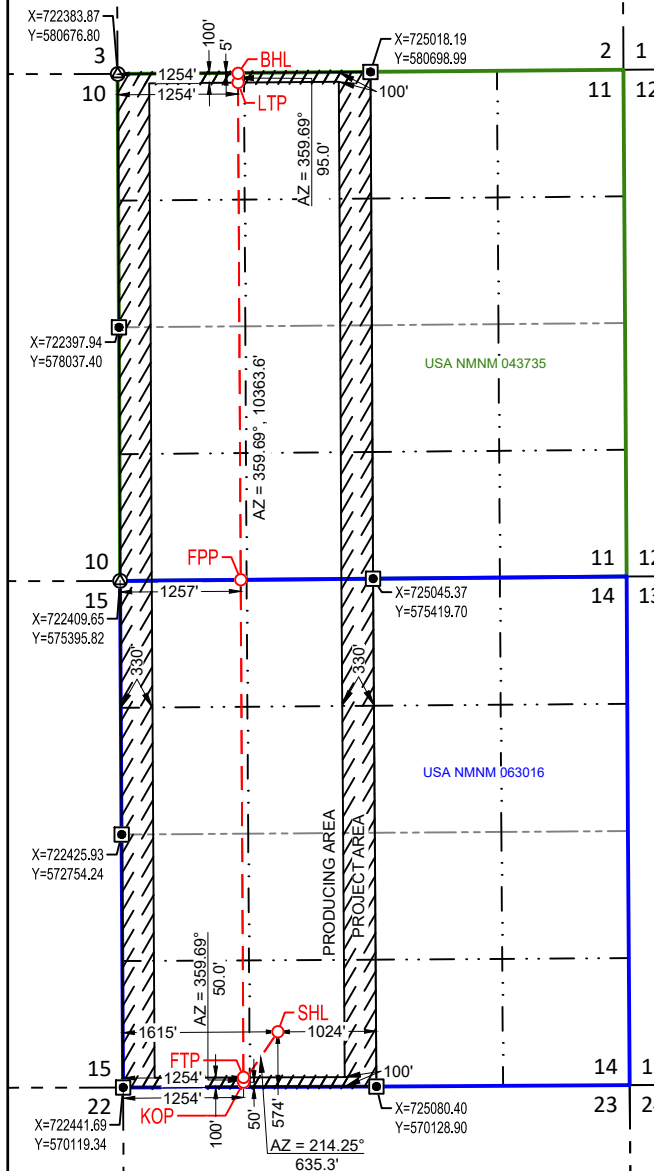
NEW MEXICO EAST  
 NAD 1983  
 X=724053 Y=570699  
 LAT.: N 32.5675078  
 LONG.: W 103.7402286  
 NAD 1927  
 X=682872 Y=570637  
 LAT.: N 32.5673862  
 LONG.: W 103.7397324  
 574' FSL 1615' FWL

**KICK OFF POINT (KOP)**

NEW MEXICO EAST  
 NAD 1983  
 X=723695 Y=570174  
 LAT.: N 32.5660697  
 LONG.: W 103.7413984  
 NAD 1927  
 X=682515 Y=570112  
 LAT.: N 32.5659481  
 LONG.: W 103.7409022  
 50' FSL 1254' FWL

**FIRST TAKE POINT (FTP)**

NEW MEXICO EAST  
 NAD 1983  
 X=723695 Y=570224  
 LAT.: N 32.5662071  
 LONG.: W 103.7413984  
 NAD 1927  
 X=682515 Y=570162  
 LAT.: N 32.5660855  
 LONG.: W 103.7409022  
 100' FSL 1254' FWL

**FED PERF. POINT (FPP)**

NEW MEXICO EAST  
 NAD 1983  
 X=723667 Y=575407  
 LAT.: N 32.5804545  
 LONG.: W 103.7413968  
 NAD 1927  
 X=682486 Y=575345  
 LAT.: N 32.5803330  
 LONG.: W 103.7409001  
 0' FSL 1257' FWL

**LAST TAKE POINT (LTP)**

NEW MEXICO EAST  
 NAD 1983  
 X=723638 Y=580587  
 LAT.: N 32.5946931  
 LONG.: W 103.7413953  
 NAD 1927  
 X=682458 Y=580525  
 LAT.: N 32.5945716  
 LONG.: W 103.7408980  
 100' FNL 1254' FWL

**BOTTOM HOLE LOCATION (BHL)**

NEW MEXICO EAST  
 NAD 1983  
 X=723638 Y=580682  
 LAT.: N 32.5949542  
 LONG.: W 103.7413953  
 NAD 1927  
 X=682458 Y=580620  
 LAT.: N 32.5948328  
 LONG.: W 103.7408980  
 5' FNL 1254' FWL

**SURVEYORS CERTIFICATION**

I hereby certify that the well location shown on this plat was plotted from field notes of actual surveys made by me or under my supervision, and that the same is true and correct to the best of my belief.  
 08/11/2022

Date of Survey  
 Signature and Seal of Professional Surveyor:



Santa Fe Main Office  
Phone: (505) 476-3441  
General Information  
Phone: (505) 629-6116

State of New Mexico  
Energy, Minerals and Natural Resources

Form C-103  
Revised July 18, 2013

Online Phone Directory Visit:  
<https://www.emnrd.nm.gov/ocd/contact-us/>

OIL CONSERVATION DIVISION  
1220 South St. Francis Dr.  
Santa Fe, NM 87505

<b>SUNDRY NOTICES AND REPORTS ON WELLS</b> (DO NOT USE THIS FORM FOR PROPOSALS TO DRILL OR TO DEEPEN OR PLUG BACK TO A DIFFERENT RESERVOIR. USE "APPLICATION FOR PERMIT" (FORM C-101) FOR SUCH PROPOSALS.)		WELL API NO. 30-025-53999
1. Type of Well: Oil Well <input checked="" type="checkbox"/> Gas Well <input type="checkbox"/> Other <input type="checkbox"/>		5. Indicate Type of Lease STATE <input checked="" type="checkbox"/> FEE <input type="checkbox"/>
2. Name of Operator CIVITAS PERMIAN OPERATING, LLC		6. State Oil & Gas Lease No. 336572
3. Address of Operator 555 17TH ST., SUITE 3000, DENVER CO 80202		7. Lease Name or Unit Agreement Name Double Stamp Fed Com
4. Well Location Unit Letter <u>N</u> : <u>574</u> feet from the <u>South</u> line and <u>1615</u> feet from the <u>West</u> line Section <u>14</u> Township <u>20-S</u> Range <u>32-E</u> NMPM County <u>LEA</u>		8. Well Number <u>115H</u>
11. Elevation (Show whether DR, RKB, RT, GR, etc.) 3531' GL		9. OGRID Number 332195
10. Pool name or Wildcat Salt Lake; Bone Spring		

12. Check Appropriate Box to Indicate Nature of Notice, Report or Other Data

<b>NOTICE OF INTENTION TO:</b> PERFORM REMEDIAL WORK <input type="checkbox"/> PLUG AND ABANDON <input type="checkbox"/> TEMPORARILY ABANDON <input type="checkbox"/> CHANGE PLANS <input type="checkbox"/> PULL OR ALTER CASING <input type="checkbox"/> MULTIPLE COMPL <input type="checkbox"/> DOWNHOLE COMMINGLE <input type="checkbox"/> CLOSED-LOOP SYSTEM <input type="checkbox"/> OTHER: <input checked="" type="checkbox"/>		<b>SUBSEQUENT REPORT OF:</b> REMEDIAL WORK <input type="checkbox"/> ALTERING CASING <input type="checkbox"/> COMMENCE DRILLING OPNS. <input type="checkbox"/> P AND A <input type="checkbox"/> CASING/CEMENT JOB <input type="checkbox"/> OTHER: <input type="checkbox"/>	
---	--	---	--

13. Describe proposed or completed operations. (Clearly state all pertinent details, and give pertinent dates, including estimated date of starting any proposed work). SEE RULE 19.15.7.14 NMAC. For Multiple Completions: Attach wellbore diagram of proposed completion or recompletion.

The purpose of this filing is to satisfy OCD Conditions of Approval dated 12/2/2024 (pkautz) for Permit to Drill transfer from Tap Rock Operating, LLC to Civitas Permian Operating, LLC, approved on 12/13/2024.

No other changes are being made.

Spud Date:

Rig Release Date:

I hereby certify that the information above is true and complete to the best of my knowledge and belief.

SIGNATURE Brett Garza TITLE Regulatory Analyst DATE 01/10/2025

Type or print name Brett Garza E-mail address: bgarza@civiresources.com PHONE: 512-915-5421

**For State Use Only**

APPROVED BY: \_\_\_\_\_ TITLE \_\_\_\_\_ DATE \_\_\_\_\_

Conditions of Approval (if any):

Sante Fe Main Office  
Phone: (505) 476-3441

General Information  
Phone: (505) 629-6116

Online Phone Directory  
<https://www.emnrd.nm.gov/oed/contact-us>

State of New Mexico  
Energy, Minerals and Natural Resources  
Oil Conservation Division  
1220 S. St Francis Dr.  
Santa Fe, NM 87505

CONDITIONS

Action 419534

CONDITIONS

Operator: Civitas Permian Operating, LLC 555 17th Street Denver, CO 80202	OGRID: 332195
	Action Number: 419534
	Action Type: [C-103] Sub. General Sundry (C-103Z)

CONDITIONS

Created By	Condition	Condition Date
pkautz	None	1/30/2025