

Form 3160-5  
(June 2019)

UNITED STATES  
DEPARTMENT OF THE INTERIOR  
BUREAU OF LAND MANAGEMENT

FORM APPROVED  
OMB No. 1004-0137  
Expires: October 31, 2021

**SUNDRY NOTICES AND REPORTS ON WELLS**  
***Do not use this form for proposals to drill or to re-enter an abandoned well. Use Form 3160-3 (APD) for such proposals.***

<b>SUBMIT IN TRIPLICATE - Other instructions on page 2</b>		5. Lease Serial No.
1. Type of Well <input type="checkbox"/> Oil Well <input type="checkbox"/> Gas Well <input type="checkbox"/> Other		6. If Indian, Allottee or Tribe Name
2. Name of Operator		7. If Unit of CA/Agreement, Name and/or No.
3a. Address	3b. Phone No. (include area code)	8. Well Name and No.
4. Location of Well (Footage, Sec., T.,R.,M., or Survey Description)		9. API Well No.
		10. Field and Pool or Exploratory Area
		11. Country or Parish, State

12. CHECK THE APPROPRIATE BOX(ES) TO INDICATE NATURE OF NOTICE, REPORT OR OTHER DATA

TYPE OF SUBMISSION	TYPE OF ACTION				
<input type="checkbox"/> Notice of Intent	<input type="checkbox"/> Acidize	<input type="checkbox"/> Deepen	<input type="checkbox"/> Production (Start/Resume)	<input type="checkbox"/> Water Shut-Off	
	<input type="checkbox"/> Alter Casing	<input type="checkbox"/> Hydraulic Fracturing	<input type="checkbox"/> Reclamation	<input type="checkbox"/> Well Integrity	
<input type="checkbox"/> Subsequent Report	<input type="checkbox"/> Casing Repair	<input type="checkbox"/> New Construction	<input type="checkbox"/> Recomplete	<input type="checkbox"/> Other	
	<input type="checkbox"/> Change Plans	<input type="checkbox"/> Plug and Abandon	<input type="checkbox"/> Temporarily Abandon		
<input type="checkbox"/> Final Abandonment Notice	<input type="checkbox"/> Convert to Injection	<input type="checkbox"/> Plug Back	<input type="checkbox"/> Water Disposal		

13. Describe Proposed or Completed Operation: Clearly state all pertinent details, including estimated starting date of any proposed work and approximate duration thereof. If the proposal is to deepen directionally or recompleate horizontally, give subsurface locations and measured and true vertical depths of all pertinent markers and zones. Attach the Bond under which the work will be perfonned or provide the Bond No. on file with BLM/BIA. Required subsequent reports must be filed within 30 days following completion of the involved operations. If the operation results in a multiple completion or recompletion in a new interval, a Form 3160-4 must be filed once testing has been completed. Final Abandonment Notices must be filed only after all requirements, including reclamation, have been completed and the operator has detennined that the site is ready for final inspection.)

14. I hereby certify that the foregoing is true and correct. Name (Printed/Typed)		
	Title	
Signature	Date	

**THE SPACE FOR FEDERAL OR STATE OFFICE USE**

Approved by	Title	Date
Conditions of approval, if any, are attached. Approval of this notice does not warrant or certify that the applicant holds legal or equitable title to those rights in the subject lease which would entitle the applicant to conduct operations thereon.	Office	

Title 18 U.S.C Section 1001 and Title 43 U.S.C Section 1212, make it a crime for any person knowingly and willfully to make to any department or agency of the United States any false, fictitious or fraudulent statements or representations as to any matter within its jurisdiction.

(Instructions on page 2)

## GENERAL INSTRUCTIONS

This form is designed for submitting proposals to perform certain well operations and reports of such operations when completed as indicated on Federal and Indian lands pursuant to applicable Federal law and regulations. Any necessary special instructions concerning the use of this form and the number of copies to be submitted, particularly with regard to local area or regional procedures and practices, are either shown below, will be issued by or may be obtained from the local Federal office.

## SPECIFIC INSTRUCTIONS

*Item 4* - Locations on Federal or Indian land should be described in accordance with Federal requirements. Consult the local Federal office for specific instructions.

*Item 13*: Proposals to abandon a well and subsequent reports of abandonment should include such special information as is required by the local Federal office. In addition, such proposals and reports should include reasons for the abandonment; data on any former or present productive zones or other zones with present significant fluid contents not sealed off by cement or otherwise; depths (top and bottom) and method of placement of cement plugs; mud or other material placed below, between and above plugs; amount, size, method of parting of any casing, liner or tubing pulled and the depth to the top of any tubing left in the hole; method of closing top of well and date well site conditioned for final inspection looking for approval of the abandonment. If the proposal will involve **hydraulic fracturing operations**, you must comply with 43 CFR 3162.3-3, including providing information about the protection of usable water. Operators should provide the best available information about all formations containing water and their depths. This information could include data and interpretation of resistivity logs run on nearby wells. Information may also be obtained from state or tribal regulatory agencies and from local BLM offices.

## NOTICES

The privacy Act of 1974 and the regulation in 43 CFR 2.48(d) provide that you be furnished the following information in connection with information required by this application.

AUTHORITY: 30 U.S.C. 181 et seq., 351 et seq., 25 U.S.C. 396; 43 CFR 3160.

PRINCIPAL PURPOSE: The information is used to: (1) Evaluate, when appropriate, approve applications, and report completion of subsequent well operations, on a Federal or Indian lease; and (2) document for administrative use, information for the management, disposal and use of National Resource lands and resources, such as: (a) evaluating the equipment and procedures to be used during a proposed subsequent well operation and reviewing the completed well operations for compliance with the approved plan; (b) requesting and granting approval to perform those actions covered by 43 CFR 3162.3-2, 3162.3-3, and 3162.3-4; (c) reporting the beginning or resumption of production, as required by 43 CFR 3162.4-1(c) and (d) analyzing future applications to drill or modify operations in light of data obtained and methods used.

ROUTINE USES: Information from the record and/or the record will be transferred to appropriate Federal, State, local or foreign agencies, when relevant to civil, criminal or regulatory investigations or prosecutions in connection with congressional inquiries or to consumer reporting agencies to facilitate collection of debts owed the Government.

EFFECT OF NOT PROVIDING THE INFORMATION: Filing of this notice and report and disclosure of the information is mandatory for those subsequent well operations specified in 43 CFR 3162.3-2, 3162.3-3, 3162.3-4.

The Paperwork Reduction Act of 1995 requires us to inform you that:

The BLM collects this information to evaluate proposed and/or completed subsequent well operations on Federal or Indian oil and gas leases.

Response to this request is mandatory.

The BLM would like you to know that you do not have to respond to this or any other Federal agency-sponsored information collection unless it displays a currently valid OMB control number.

**BURDEN HOURS STATEMENT:** Public reporting burden for this form is estimated to average 8 hours per response, including the time for reviewing instructions, gathering and maintaining data, and completing and reviewing the form. Direct comments regarding the burden estimate or any other aspect of this form to U.S. Department of the Interior, Bureau of Land Management (1004-0137), Bureau Information Collection Clearance Officer (WO-630), 1849 C St., N.W., Mail Stop 401 LS, Washington, D.C. 20240

## Additional Information

### Location of Well

0. SHL: NWNE / 596 FNL / 1937 FEL / TWSP: 24S / RANGE: 33E / SECTION: 11 / LAT: 32.2377444 / LONG: -103.5408926 ( TVD: 0 feet, MD: 0 feet )

PPP: NWSE / 5280 FSL / 2295 FEL / TWSP: 24S / RANGE: 33E / SECTION: 11 / LAT: 32.232132 / LONG: -103.542057 ( TVD: 12437 feet, MD: 14801 feet )

PPP: NWNE / 596 FNL / 1937 FEL / TWSP: 24S / RANGE: 33E / SECTION: 11 / LAT: 32.2377444 / LONG: -103.5408926 ( TVD: 0 feet, MD: 0 feet )

BHL: SWSE / 240 FSL / 2306 FEL / TWSP: 24S / RANGE: 33E / SECTION: 11 / LAT: 32.2255172 / LONG: -103.5420628 ( TVD: 12437 feet, MD: 17205 feet )

Well Name: CHARLES LING FED COM	Well Location: T24S / R33E / SEC 11 / NWNE / 32.2377444 / -103.5408926	County or Parish/State: LEA / NM
Well Number: 213H	Type of Well: OIL WELL	Allottee or Tribe Name:
Lease Number: NMLC0063798, NMLC063798	Unit or CA Name:	Unit or CA Number:
US Well Number: 3002545082	Well Status: Producing Oil Well	Operator: MATADOR PRODUCTION COMPANY

Subsequent Report

Sundry ID: 2629202

Type of Submission: Subsequent Report	Type of Action: Other
Date Sundry Submitted: 08/16/2021	Time Sundry Submitted: 02:37
Date Operation Actually Began: 04/01/2020	

**Actual Procedure:** BLM Bond No. NMB001079 Surety Bond No. RLB0015172 Please see attached revised "As Drilled Plat", showing the correct unit spacing size. The Charles Ling Fed Com #213H unit was incorrectly permitted as a 320 acre spacing unit, and is now corrected to a 160 acre spacing unit.

SR Attachments

Actual Procedure

Ling\_213\_AD\_001\_20210816143352.pdf

Well Name: CHARLES LING FED COM	Well Location: T24S / R33E / SEC 11 / NWNE / 32.2377444 / -103.5408926	County or Parish/State: LEA / NM
Well Number: 213H	Type of Well: OIL WELL	Allottee or Tribe Name:
Lease Number: NMLC0063798, NMLC063798	Unit or CA Name:	Unit or CA Number:
US Well Number: 3002545082	Well Status: Producing Oil Well	Operator: MATADOR PRODUCTION COMPANY

Operator

I certify that the foregoing is true and correct. Title 18 U.S.C. Section 1001 and Title 43 U.S.C. Section 1212, make it a crime for any person knowingly and willfully to make to any department or agency of the United States any false, fictitious or fraudulent statements or representations as to any matter within its jurisdiction. Electronic submission of Sundry Notices through this system satisfies regulations requiring a

Operator Electronic Signature: CASSIE HAHN	Signed on: AUG 16, 2021 02:34 PM
Name: MATADOR PRODUCTION COMPANY	
Title: Landman	
Street Address: 5400 LBJ Freeway, Suite 1500	
City: Dallas	State: TX
Phone: (972) 371-5440	
Email address: chahn@matadorresources.com	

Field

Representative Name: Hawks Holder		
Street Address: 5400 LBJ Freeway, Suite 1500		
City: Dallas	State: TX	Zip: 75240
Phone: (806)282-6846		
Email address: hawks.holder@matadorresources.com		

BLM Point of Contact

BLM POC Name: CHRISTOPHER WALLS	BLM POC Title: Petroleum Engineer
BLM POC Phone: 5752342234	BLM POC Email Address: cwalls@blm.gov
Disposition: Accepted	Disposition Date: 08/24/2022
Signature: Chris Walls	

District I  
1625 N. French Dr., Hobbs, NM 88240  
Phone: (575) 393-6161 Fax: (575) 393-0720  
District II  
811 S. First St., Artesia, NM 88210  
Phone: (575) 748-1283 Fax: (575) 748-9720  
District III  
1000 Rio Brazos Road, Aztec, NM 87410  
Phone: (505) 334-6178 Fax: (505) 334-6170  
District IV  
1220 S. St. Francis Dr., Santa Fe, NM 87505  
Phone: (505) 476-3460 Fax: (505) 476-3462

State of New Mexico  
Energy, Minerals & Natural Resources  
Department  
OIL CONSERVATION DIVISION  
1220 South St. Francis Dr.  
Santa Fe, NM 87505

FORM C-102

Revised August 1, 2011

Submit one copy to appropriate

District Office

☒ AMENDED REPORT

## WELL LOCATION AND ACREAGE DEDICATION PLAT

AS DRILLED

<sup>1</sup> API Number <b>30-025-45082</b>	<sup>2</sup> Pool Code <b>98135</b>	<sup>3</sup> Pool Name <b>WC025; G09 S243310P; UPPER WOLFCAMP</b>
<sup>4</sup> Property Code <b>322239</b>	<sup>5</sup> Property Name <b>CHARLES LING FED COM</b>	
<sup>7</sup> OGRID No. <b>228937</b>	<sup>8</sup> Operator Name <b>MATADOR PRODUCTION COMPANY</b>	
		<sup>6</sup> Well Number <b>213H</b>
		<sup>9</sup> Elevation <b>3616'</b>


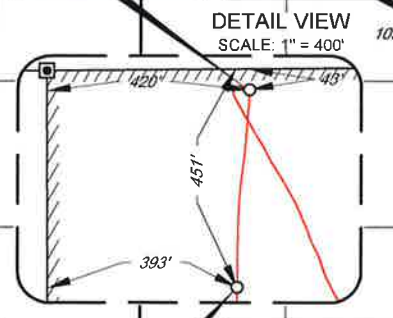

<sup>10</sup>Surface Location

UL or lot no.	Section	Township	Range	Lot Idn	Feet from the	North/South line	Feet from the	East/West line	County
<b>B</b>	<b>11</b>	<b>24-S</b>	<b>33-E</b>	<b>-</b>	<b>596'</b>	<b>NORTH</b>	<b>1937'</b>	<b>EAST</b>	<b>LEA</b>

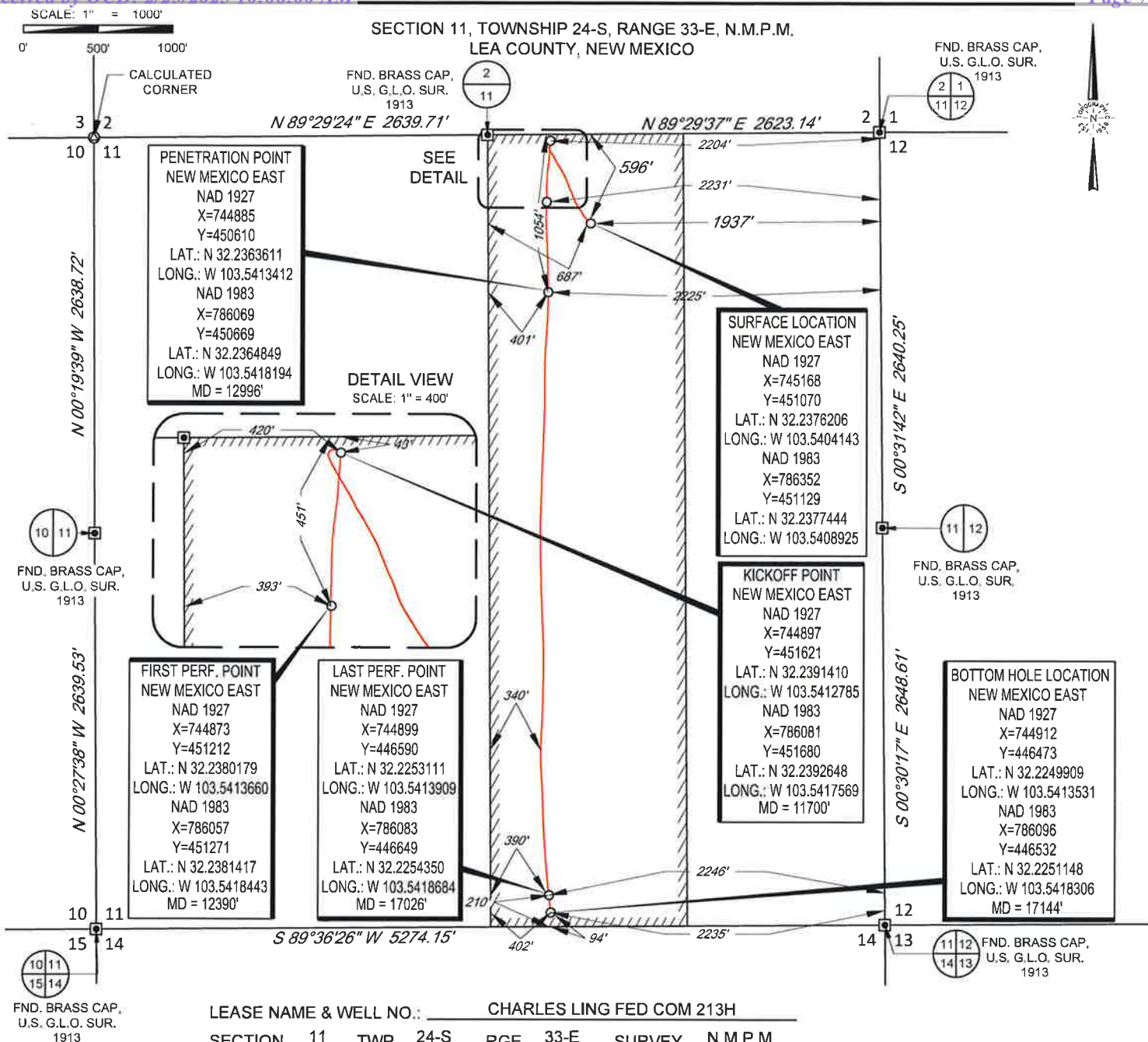
UL or lot no.	Section	Township	Range	Lot Idn	Feet from the	North/South line	Feet from the	East/West line	County
<b>O</b>	<b>11</b>	<b>24-S</b>	<b>33-E</b>	<b>-</b>	<b>94'</b>	<b>SOUTH</b>	<b>2235'</b>	<b>EAST</b>	<b>LEA</b>

<sup>12</sup> Dedicated Acres <b>160</b>	<sup>13</sup> Joint or Infill	<sup>14</sup> Consolidation Code	<sup>15</sup> Order No.
---	-------------------------------	----------------------------------	-------------------------

No allowable will be assigned to this completion until all interests have been consolidated or a non-standard unit has been approved by the division.

<sup>16</sup> <b>KICKOFF POINT</b> NEW MEXICO EAST NAD 1927 X=744897 Y=451621 LAT.: N 32.2391410 LONG.: W 103.5412785 NAD 1983 X=786081 Y=451680 LAT.: N 32.2392648 LONG.: W 103.5417569 MD = 11700'		<b>PENETRATION POINT</b> NEW MEXICO EAST NAD 1927 X=744885 Y=450610 LAT.: N 32.2363611 LONG.: W 103.5413412 NAD 1983 X=786069 Y=450669 LAT.: N 32.2364849 LONG.: W 103.5418194 MD = 12996'		<b>SURFACE LOCATION</b> NEW MEXICO EAST NAD 1927 X=745168 Y=451070 LAT.: N 32.2376206 LONG.: W 103.5404143 NAD 1983 X=786352 Y=451129 LAT.: N 32.2377444 LONG.: W 103.5408925		<b>BOTTOM HOLE LOCATION</b> NEW MEXICO EAST NAD 1927 X=744912 Y=446473 LAT.: N 32.2249909 LONG.: W 103.5413531 NAD 1983 X=786096 Y=446532 LAT.: N 32.2251148 LONG.: W 103.5418306 MD = 17144'		<sup>17</sup> OPERATOR CERTIFICATION I hereby certify that the information contained herein is true and complete to the best of my knowledge and belief, and that this organization either owns a working interest or unleased mineral interest in the land including the proposed bottom hole location or has a right to drill this well at this location pursuant to a contract with an owner of such a mineral or working interest, or to a voluntary pooling agreement or a compulsory pooling order heretofore entered by the division.  Signature _____ Date _____ Printed Name <b>Cassie Hahn</b> E-mail Address <b>chahn@matadorresources.com</b>
<b>FIRST PERF. POINT</b> NEW MEXICO EAST NAD 1927 X=744873 Y=451212 LAT.: N 32.2380179 LONG.: W 103.5413660 NAD 1983 X=786057 Y=451271 LAT.: N 32.2381417 LONG.: W 103.5418443 MD = 12390'		<b>LAST PERF. POINT</b> NEW MEXICO EAST NAD 1927 X=744899 Y=446590 LAT.: N 32.2253111 LONG.: W 103.5413909 NAD 1983 X=786083 Y=446649 LAT.: N 32.2254350 LONG.: W 103.5418684 MD = 17026'		<b>DETAIL VIEW</b> SCALE: 1" = 400' 		<sup>18</sup> SURVEYOR CERTIFICATION I hereby certify that the well location shown on this plat was plotted from field notes of actual surveys made by me or under my supervision, and that the same is true to the best of my belief. <b>03/21/2018</b> Date of Survey _____ Signature and Seal of Professional Surveyor  Certificate Number _____		





**TOPOGRAPHIC**  
LOYALTY INNOVATION LEGACY

1400 EVERMAN PARKWAY, Ste. 146 • FT. WORTH, TEXAS 76140  
TELEPHONE: (817) 744-7512 • FAX (817) 744-7554  
2903 NORTH BIG SPRING • MIDLAND, TEXAS 79705  
TELEPHONE: (432) 682-1653 OR (800) 767-1653 • FAX (432) 682-1743  
WWW.TOPOGRAPHIC.COM



Angel M. Baeza, P.S. No. 25116  
MAY 23, 2019

CHARLES LING FED  
COM 213H  
(AS-COMPLETED)

REVISION:

AMD

04/27/20

NOTES:

1. ORIGINAL DOCUMENT SIZE: 8.5" X 11"
2. ALL BEARINGS, DISTANCES, AND COORDINATE VALUES CONTAINED HEREIN ARE GRID BASED UPON THE NEW MEXICO COORDINATE SYSTEM OF 1983, EAST ZONE, U.S. SURVEY FEET.
3. THIS WELL LOCATION SHOWN HEREON HAS BEEN SURVEYED ON THE GROUND UNDER MY SUPERVISION AND PREPARED ACCORDING TO THE EVIDENCE FOUND AT THE TIME OF SURVEY, AND DATA PROVIDED BY MATADOR PRODUCTION COMPANY. THIS CERTIFICATION IS MADE AND LIMITED TO THOSE PERSONS OR ENTITIES SHOWN ON THE FACE OF THIS PLAT AND IS NON-TRANSFERABLE. THIS SURVEY IS CERTIFIED FOR THIS TRANSACTION ONLY.

DATE: 05/23/19

FILE: AD\_CHARLES\_LING\_FED\_COM\_213H\_REV1

DRAWN BY: A.M.D.

SHEET: 1 OF 1

S:\SURVEY\MATADOR\_RESOURCES\CHARLES\_LING\_FED\_COM\_02-24S-33E\FINAL\_PRODUCTS\AD\_CHARLES\_LING\_FED\_COM\_213H\_REV1.DWG 4/28/2020 8:44:24 AM adisabella

Sante Fe Main Office  
Phone: (505) 476-3441

General Information  
Phone: (505) 629-6116

Online Phone Directory  
<https://www.emnrd.nm.gov/oed/contact-us>

State of New Mexico  
Energy, Minerals and Natural Resources  
Oil Conservation Division  
1220 S. St Francis Dr.  
Santa Fe, NM 87505

CONDITIONS

Action 435085

CONDITIONS

Operator: MATADOR PRODUCTION COMPANY One Lincoln Centre Dallas, TX 75240	OGRID: 228937
	Action Number: 435085
	Action Type: [C-103] NOI Change of Plans (C-103A)

CONDITIONS

Created By	Condition	Condition Date
dmcclure	None	3/10/2025