

Well Name: STACK CATS 25-36 FEDERAL COM	Well Location: T22S / R32E / SEC 24 / SWSW / 32.370804 / -103.6329693	County or Parish/State: LEA / NM
Well Number: 1H	Type of Well: OIL WELL	Allottee or Tribe Name:
Lease Number: NMNM2379	Unit or CA Name:	Unit or CA Number:
US Well Number:	Operator: OXY USA INCORPORATED	

Notice of Intent

Sundry ID: 2839488

Type of Submission: Notice of Intent

Type of Action: APD Change

Date Sundry Submitted: 03/03/2025

Time Sundry Submitted: 09:31

Date proposed operation will begin: 03/03/2025

Procedure Description: OXY USA Inc., respectfully requests to amend the subject AAPD to update the Well Name:
Old Well Name: STACK CATS 25_36 FED COM 1H New Well Name: TUNA NUT 24_13 FED COM 611H

NOI Attachments

Procedure Description

TunaNut24_13FedCom611H_C102_20250303093056.pdf

Well Name: STAG CATS 25-36
FEDERAL COM

Well Location: T22S / R32E / SEC 24 /
SWSW / 32.370804 / -103.6329693

County or Parish/State: LEA /
NM

Well Number: 1H

Type of Well: OIL WELL

Allottee or Tribe Name:

Lease Number: NMNM2379

Unit or CA Name:

Unit or CA Number:

US Well Number:

Operator: OXY USA INCORPORATED

Operator

I certify that the foregoing is true and correct. Title 18 U.S.C. Section 1001 and Title 43 U.S.C. Section 1212, make it a crime for any person knowingly and willfully to make to any department or agency of the United States any false, fictitious or fraudulent statements or representations as to any matter within its jurisdiction. Electronic submission of Sundry Notices through this system satisfies regulations requiring a

Operator Electronic Signature: MELISSA GUIDRY

Signed on: MAR 03, 2025 09:31 AM

Name: OXY USA INCORPORATED

Title: Advisor Regulatory Sr.

Street Address: 5 GREENWAY PLAZA SUITE 110

City: HOUSTON

State: TX

Phone: (713) 497-2481

Email address: MELISSA_GUIDRY@OXY.COM

Field

Representative Name:

Street Address:

City:

State:

Zip:

Phone:

Email address:

BLM Point of Contact

BLM POC Name: TENILLE C MOLINA

BLM POC Title: Land Law Examiner

BLM POC Phone: 5752342224

BLM POC Email Address: TCMOLINA@BLM.GOV

Disposition: Approved

Disposition Date: 03/07/2025

Signature: For: Cody Layton Assistant Field Manager

Form 3160-5 (June 2019)	UNITED STATES DEPARTMENT OF THE INTERIOR BUREAU OF LAND MANAGEMENT	FORM APPROVED OMB No. 1004-0137 Expires: October 31, 2021
SUNDRY NOTICES AND REPORTS ON WELLS <i>Do not use this form for proposals to drill or to re-enter an abandoned well. Use Form 3160-3 (APD) for such proposals.</i>		5. Lease Serial No. NMNM2379
		6. If Indian, Allottee or Tribe Name

SUBMIT IN TRIPLICATE - Other instructions on page 2		7. If Unit of CA/Agreement, Name and/or No.
1. Type of Well <input checked="" type="checkbox"/> Oil Well <input type="checkbox"/> Gas Well <input type="checkbox"/> Other		8. Well Name and No. STACK CATS 25-36 FEDERAL COM/1H
2. Name of Operator OXY USA INCORPORATED		9. API Well No.
3a. Address P.O. BOX 1002, TUPMAN, CA 93276-1002	3b. Phone No. (include area code) (661) 763-6046	10. Field and Pool or Exploratory Area RED TANK/BONE SPRING
4. Location of Well (Footage, Sec., T.,R.,M., or Survey Description) SEC 24/T22S/R32E/NMP		11. Country or Parish, State LEA/NM

12. CHECK THE APPROPRIATE BOX(ES) TO INDICATE NATURE OF NOTICE, REPORT OR OTHER DATA					
TYPE OF SUBMISSION		TYPE OF ACTION			
<input checked="" type="checkbox"/> Notice of Intent	<input type="checkbox"/> Acidize	<input type="checkbox"/> Deepen	<input type="checkbox"/> Production (Start/Resume)	<input type="checkbox"/> Water Shut-Off	
<input type="checkbox"/> Subsequent Report	<input type="checkbox"/> Alter Casing	<input type="checkbox"/> Hydraulic Fracturing	<input type="checkbox"/> Reclamation	<input type="checkbox"/> Well Integrity	
<input type="checkbox"/> Final Abandonment Notice	<input type="checkbox"/> Casing Repair	<input type="checkbox"/> New Construction	<input type="checkbox"/> Recomplete	<input type="checkbox"/> Other	
	<input checked="" type="checkbox"/> Change Plans	<input type="checkbox"/> Plug and Abandon	<input type="checkbox"/> Temporarily Abandon		
	<input type="checkbox"/> Convert to Injection	<input type="checkbox"/> Plug Back	<input type="checkbox"/> Water Disposal		

13. Describe Proposed or Completed Operation: Clearly state all pertinent details, including estimated starting date of any proposed work and approximate duration thereof. If the proposal is to deepen directionally or recompleate horizontally, give subsurface locations and measured and true vertical depths of all pertinent markers and zones. Attach the Bond under which the work will be perfonned or provide the Bond No. on file with BLM/BIA. Required subsequent reports must be filed within 30 days following completion of the involved operations. If the operation results in a multiple completion or recompletion in a new interval, a Form 3160-4 must be filed once testing has been completed. Final Abandonment Notices must be filed only after all requirements, including reclamation, have been completed and the operator has detennined that the site is ready for final inspection.)

OXY USA Inc., respectfully requests to amend the subject AAPD to update the Well Name:

Old Well Name: STACK CATS 25_36 FED COM 1H

New Well Name: TUNA NUT 24_13 FED COM 611H

14. I hereby certify that the foregoing is true and correct. Name (Printed/Typed) MELISSA GUIDRY / Ph: (713) 497-2481	Title Advisor Regulatory Sr.
Signature (Electronic Submission)	Date 03/03/2025

THE SPACE FOR FEDERAL OR STATE OFFICE USE		
Approved by TENILLE C MOLINA / Ph: (575) 234-2224 / Approved	Title Land Law Examiner	Date 03/07/2025
Conditions of approval, if any, are attached. Approval of this notice does not warrant or certify that the applicant holds legal or equitable title to those rights in the subject lease which would entitle the applicant to conduct operations thereon.	Office CARLSBAD	

Title 18 U.S.C Section 1001 and Title 43 U.S.C Section 1212, make it a crime for any person knowingly and willfully to make to any department or agency of the United States any false, fictitious or fraudulent statements or representations as to any matter within its jurisdiction.

(Instructions on page 2)

GENERAL INSTRUCTIONS

This form is designed for submitting proposals to perform certain well operations and reports of such operations when completed as indicated on Federal and Indian lands pursuant to applicable Federal law and regulations. Any necessary special instructions concerning the use of this form and the number of copies to be submitted, particularly with regard to local area or regional procedures and practices, are either shown below, will be issued by or may be obtained from the local Federal office.

SPECIFIC INSTRUCTIONS

Item 4 - Locations on Federal or Indian land should be described in accordance with Federal requirements. Consult the local Federal office for specific instructions.

Item 13: Proposals to abandon a well and subsequent reports of abandonment should include such special information as is required by the local Federal office. In addition, such proposals and reports should include reasons for the abandonment; data on any former or present productive zones or other zones with present significant fluid contents not sealed off by cement or otherwise; depths (top and bottom) and method of placement of cement plugs; mud or other material placed below, between and above plugs; amount, size, method of parting of any casing, liner or tubing pulled and the depth to the top of any tubing left in the hole; method of closing top of well and date well site conditioned for final inspection looking for approval of the abandonment. If the proposal will involve **hydraulic fracturing operations**, you must comply with 43 CFR 3162.3-3, including providing information about the protection of usable water. Operators should provide the best available information about all formations containing water and their depths. This information could include data and interpretation of resistivity logs run on nearby wells. Information may also be obtained from state or tribal regulatory agencies and from local BLM offices.

NOTICES

The privacy Act of 1974 and the regulation in 43 CFR 2.48(d) provide that you be furnished the following information in connection with information required by this application.

AUTHORITY: 30 U.S.C. 181 et seq., 351 et seq., 25 U.S.C. 396; 43 CFR 3160.

PRINCIPAL PURPOSE: The information is used to: (1) Evaluate, when appropriate, approve applications, and report completion of subsequent well operations, on a Federal or Indian lease; and (2) document for administrative use, information for the management, disposal and use of National Resource lands and resources, such as: (a) evaluating the equipment and procedures to be used during a proposed subsequent well operation and reviewing the completed well operations for compliance with the approved plan; (b) requesting and granting approval to perform those actions covered by 43 CFR 3162.3-2, 3162.3-3, and 3162.3-4; (c) reporting the beginning or resumption of production, as required by 43 CFR 3162.4-1(c) and (d) analyzing future applications to drill or modify operations in light of data obtained and methods used.

ROUTINE USES: Information from the record and/or the record will be transferred to appropriate Federal, State, local or foreign agencies, when relevant to civil, criminal or regulatory investigations or prosecutions in connection with congressional inquiries or to consumer reporting agencies to facilitate collection of debts owed the Government.

EFFECT OF NOT PROVIDING THE INFORMATION: Filing of this notice and report and disclosure of the information is mandatory for those subsequent well operations specified in 43 CFR 3162.3-2, 3162.3-3, 3162.3-4.

The Paperwork Reduction Act of 1995 requires us to inform you that:

The BLM collects this information to evaluate proposed and/or completed subsequent well operations on Federal or Indian oil and gas leases.

Response to this request is mandatory.

The BLM would like you to know that you do not have to respond to this or any other Federal agency-sponsored information collection unless it displays a currently valid OMB control number.

BURDEN HOURS STATEMENT: Public reporting burden for this form is estimated to average 8 hours per response, including the time for reviewing instructions, gathering and maintaining data, and completing and reviewing the form. Direct comments regarding the burden estimate or any other aspect of this form to U.S. Department of the Interior, Bureau of Land Management (1004-0137), Bureau Information Collection Clearance Officer (WO-630), 1849 C St., N.W., Mail Stop 401 LS, Washington, D.C. 20240

Additional Information

Location of Well

0. SHL: SWSW / 275 FSL / 1215 FWL / TWSP: 22S / RANGE: 32E / SECTION: 24 / LAT: 32.370804 / LONG: -103.6329693 (TVD: 0 feet, MD: 0 feet)

PPP: NWNW / 100 FNL / 730 FWL / TWSP: 22S / RANGE: 32E / SECTION: 25 / LAT: 32.369767 / LONG: -103.6345406 (TVD: 10115 feet, MD: 10483 feet)

PPP: SWSW / 0 FSL / 730 FWL / TWSP: 22S / RANGE: 32E / SECTION: 25 / LAT: 32.3555228 / LONG: -103.6345276 (TVD: 10115 feet, MD: 15441 feet)

BHL: SWSW / 20 FSL / 730 FWL / TWSP: 22S / RANGE: 32E / SECTION: 36 / LAT: 32.3410624 / LONG: -103.6345135 (TVD: 10115 feet, MD: 20703 feet)

C-102 Submit Electronically Via OCD Permitting	State of New Mexico Energy, Minerals & Natural Resources Department OIL CONSERVATION DIVISION		Revised July 9, 2024	
	Submittal Type:	<input checked="" type="checkbox"/> Initial Submittal		
		<input type="checkbox"/> Amended Report		
		<input type="checkbox"/> As Drilled		

WELL LOCATION INFORMATION

API Number 30-025-54563	Pool Code 51683	Pool Name RED TANK; BONE SPRING		
Property Code 333676 336558	Property Name TUNA NUT 24_13 FED COM		Well Number 611H	
OGRID No. 16696	Operator Name OXY USA INC.		Ground Level Elevation 3761'	
Surface Owner: <input type="checkbox"/> State <input type="checkbox"/> Fee <input type="checkbox"/> Tribal <input checked="" type="checkbox"/> Federal			Mineral Owner: <input type="checkbox"/> State <input type="checkbox"/> Fee <input type="checkbox"/> Tribal <input checked="" type="checkbox"/> Federal	

Surface Location

UL M	Section 24	Township 22S	Range 32E	Lot	Ft. from N/S 275'FSL	Ft. from E/W 1215'FWL	Latitude 32.37080407	Longitude -103.63296938	County LEA
----------------	----------------------	------------------------	---------------------	-----	--------------------------------	---------------------------------	--------------------------------	-----------------------------------	----------------------

Bottom Hole Location

UL M	Section 36	Township 22S	Range 32E	Lot	Ft. from N/S 20'FSL	Ft. from E/W 730'FWL	Latitude 32.34106246	Longitude -103.63451352	County LEA
----------------	----------------------	------------------------	---------------------	-----	-------------------------------	--------------------------------	--------------------------------	-----------------------------------	----------------------

Dedicated Acres 640	Infill or Defining Well INFILL	Defining Well API 30-025-51753	Overlapping Spacing Unit (Y/N) N	Consolidation Code
Order Numbers.			Well setbacks are under Common Ownership: <input type="checkbox"/> Yes <input type="checkbox"/> No	

Kick Off Point (KOP)

UL M	Section 24	Township 22S	Range 32E	Lot	Ft. from N/S 300'FSL	Ft. from E/W 730'FWL	Latitude 32.37086654	Longitude -103.63454148	County LEA
----------------	----------------------	------------------------	---------------------	-----	--------------------------------	--------------------------------	--------------------------------	-----------------------------------	----------------------



First Take Point (FTP)

UL D	Section 25	Township 22S	Range 32E	Lot	Ft. from N/S 100'FNL	Ft. from E/W 730'FWL	Latitude 32.36976706	Longitude -103.63454069	County LEA
----------------	----------------------	------------------------	---------------------	-----	--------------------------------	--------------------------------	--------------------------------	-----------------------------------	----------------------

Last Take Point (LTP)

UL M	Section 36	Township 22S	Range 32E	Lot	Ft. from N/S 100'FSL	Ft. from E/W 730'FWL	Latitude 32.34128236	Longitude -103.63451362	County LEA
----------------	----------------------	------------------------	---------------------	-----	--------------------------------	--------------------------------	--------------------------------	-----------------------------------	----------------------

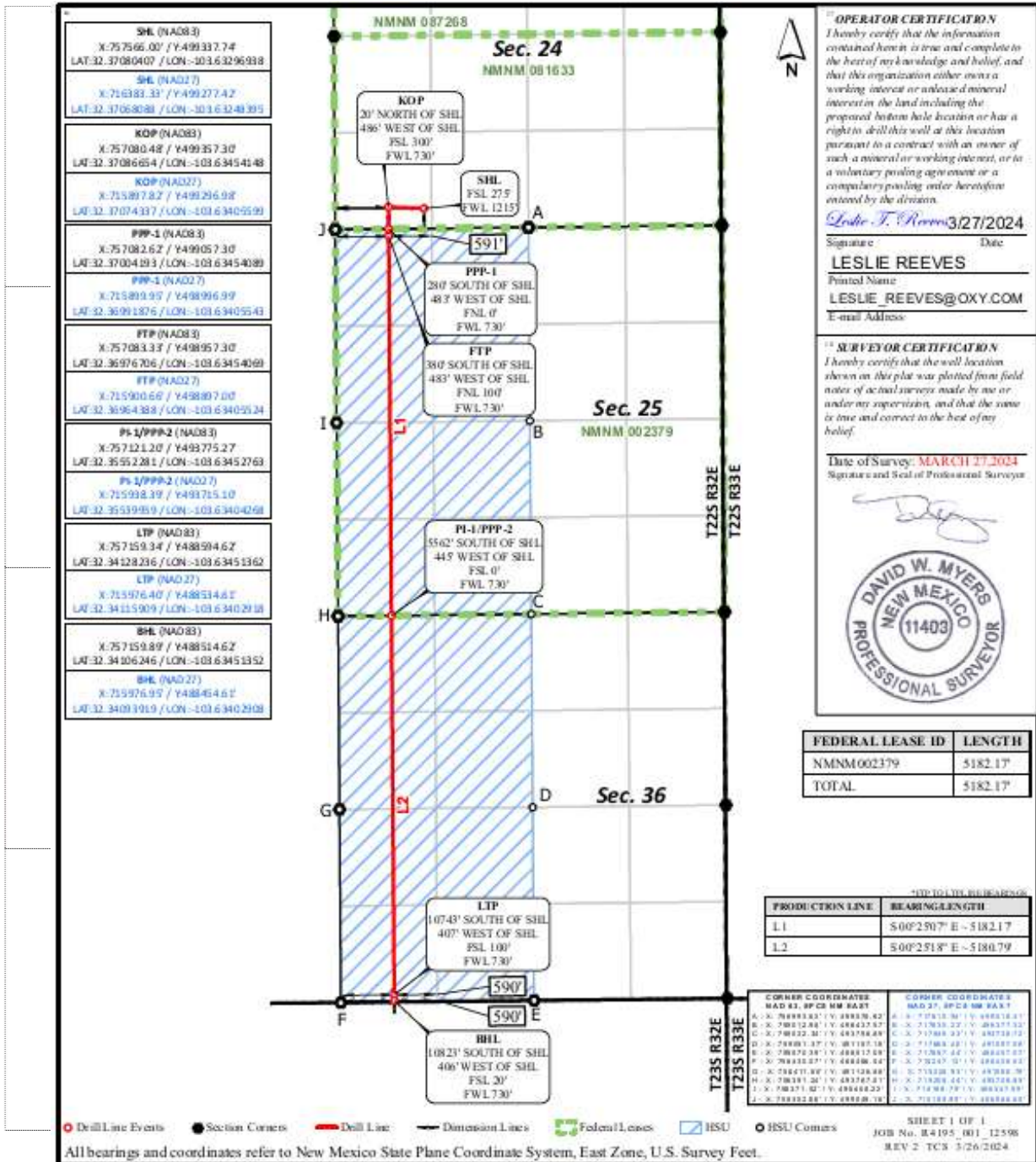
Unitized Area or Area of Uniform Interest	Spacing Unit Type <input checked="" type="checkbox"/> Horizontal <input type="checkbox"/> Vertical	Ground Floor Elevation:
---	--	-------------------------

OPERATOR CERTIFICATIONS <i>I hereby certify that the information contained herein is true and complete to the best of my knowledge and belief, and, if the well is a vertical or directional well, that this organization either owns a working interest or unleased mineral interest in the land including the proposed bottom hole location or has a right to drill this well at this location pursuant to a contract with an owner of a working interest or unleased mineral interest, or to a voluntary pooling agreement or a compulsory pooling order heretofore entered by the division.</i> <i>If this well is a horizontal well, I further certify that this organization has received the consent of at least one lessee or owner of a working interest or unleased mineral interest in each tract (in the target pool or formation) in which any part of the well's completed interval will be located or obtained a compulsory pooling order from the division.</i> Melissa Guidry 03/03/25		SURVEYOR CERTIFICATIONS <i>I hereby certify that the well location shown on this surveys made by me or under my supervision, and th my belief.</i>		18 SURVEYOR CERTIFICATION <i>I hereby certify that the well location shown on this plat was plotted from field notes of actual surveys made by me or under my supervision, and that the same is true and correct to the best of my belief.</i> Date of Survey: MARCH 27, 2024 Signature and Seal of Professional Surveyor  
Signature Melissa Guidry		Signature and Seal of Professional Surveyor		
Printed Name melissa_guidry@oxy.com		Certificate Number		
Email Address		Date of Survey		

Note: No allowable will be assigned to this completion until all interests have been consolidated or a non-standard unit has been approved by the division.

This grid represents a standard section. You may superimpose a non-standard section, or larger area, over this grid. Operators must outline the dedicated acreage in a red box, clearly show the well surface location and bottom hole location, if it is directionally drilled, with the dimensions from the section lines in the cardinal directions. If this is a horizontal wellbore show on this plat the location of the First Take Point and Last Take Point, and the point within the Completed interval (other than the First Take Point or Last Take Point) that is closest to any outer boundary of the tract.

Surveyors shall use the latest United States government survey or dependent resurvey. Well locations will be in reference to the New Mexico Principal Meridian. If the land is not surveyed, contact the OCD Engineering Bureau. Independent subdivision surveys will not be acceptable.



Sante Fe Main Office
Phone: (505) 476-3441

General Information
Phone: (505) 629-6116

Online Phone Directory
<https://www.emnrd.nm.gov/oed/contact-us>

State of New Mexico
Energy, Minerals and Natural Resources
Oil Conservation Division
1220 S. St Francis Dr.
Santa Fe, NM 87505

CONDITIONS

Action 445294

CONDITIONS

Operator: OXY USA INC P.O. Box 4294 Houston, TX 772104294	OGRID: 16696
	Action Number: 445294
	Action Type: [C-103] NOI Change of Plans (C-103A)

CONDITIONS

Created By	Condition	Condition Date
matthew.gomez	Property code is now 336558 if production exists, C-115 monthly production reports must be amended from effective date of this approval onward.	4/28/2025
matthew.gomez	A [C-103] Sub. Drilling (C-103N) is required within (10) days of spud.	4/28/2025
matthew.gomez	Notify the OCD 24 hours prior to casing & cement.	4/28/2025
matthew.gomez	Administrative order required for non-standard spacing unit prior to production.	4/28/2025