

<b>Well Name:</b> POKER LAKE	<b>Well Location:</b> T25S / R30E / SEC 17 / NWSW / 32.1282822 / -103.9109785	<b>County or Parish/State:</b> EDDY / NM
<b>Well Number:</b> 66	<b>Type of Well:</b> OIL WELL	<b>Allottee or Tribe Name:</b>
<b>Lease Number:</b> NMLC064894A	<b>Unit or CA Name:</b>	<b>Unit or CA Number:</b>
<b>US Well Number:</b> 3001524988	<b>Operator:</b> POCO RESOURCES LLC	

LONG VO Digitally signed by LONG VO  
Date: 2025.08.11 08:40:24  
-05'00'

### Notice of Intent

**Sundry ID:** 2867700

**Type of Submission:** Notice of Intent

**Type of Action:** Plug and Abandonment

**Date Sundry Submitted:** 08/11/2025

**Time Sundry Submitted:** 06:56

**Date proposed operation will begin:** 11/09/2025

**Procedure Description:** XTO Energy Inc., respectfully requests approval for plug and abandonment of the above mentioned well on behalf of operator POCO Resources LLC. Please see the attached P&A procedure with current and proposed WBD's for your review. Please see also attached the Stipulated Final Order.

### Surface Disturbance

**Is any additional surface disturbance proposed?:** No

### Oral Submission

**Oral Notification Date:** Aug 11, 2025

**Oral Notification Time:** 12:00 AM

**Contacted By:** Sherry Morrow

**Contact's Email:** sherry.morrow@exxonmobil.  
com

**Comments:**

Poker Lake Unit 066 (30-015-24988) – the NMOCD is asking XTO to plug this well on behalf of Operator POCO Resources LLC. It is a federal well.

### NOI Attachments

**Procedure Description**

Poker\_Lake\_Unit\_066\_3160\_5\_Procedure\_Current\_\_\_Proposed\_WBDs\_Order\_20250811065400.pdf

Well Name: POKER LAKE

Well Location: T25S / R30E / SEC 17 /  
NWSW / 32.1282822 / -103.9109785

County or Parish/State: EDDY /  
NM

Well Number: 66

Type of Well: OIL WELL

Allottee or Tribe Name:

Lease Number: NMLC064894A

Unit or CA Name:

Unit or CA Number:

US Well Number: 3001524988

Operator: POCO RESOURCES LLC

**APPROVED** by Long Vo  
Petroleum Engineer  
Carlsbad Field Office  
575-988-50402  
LVO@BLM.GOV

Lea County Notification: 575-689-5981

Eddy County Notification: [BLM NM CFO PluggingNotifications@BLM.GOV](mailto:BLM_NM_CFO_PluggingNotifications@BLM.GOV)

Secondary Contact: 575-361-2822

Form 3160-5  
(June 2015)UNITED STATES  
DEPARTMENT OF THE INTERIOR  
BUREAU OF LAND MANAGEMENTFORM APPROVED  
OMB No. 1004-0137  
Expires: January 31, 2018**SUNDRY NOTICES AND REPORTS ON WELLS**  
***Do not use this form for proposals to drill or to re-enter an abandoned well. Use Form 3160-3 (APD) for such proposals.***5. Lease Serial No. **NMLC-0-064894-A**

6. If Indian, Allottee or Tribe Name

**SUBMIT IN TRIPLICATE - Other instructions on page 2**

1. Type of Well

☐ Oil Well ☐ Gas Well ☒ Other2. Name of Operator **POCO Resources, LLC.**3a. Address **3307 E. Castleberry Road  
Artesia, NM 88210**3b. Phone No. (include area code)  
**(432) 967-7046**4. Location of Well (Footage, Sec., T., R., M., or Survey Description)  
**1980 FSL & 330 FWL, UNIT LETTER L, SEC 17, T25S, R30E**

7. If Unit of CA/Agreement, Name and/or No.

8. Well Name and No. **Poker Lake Unit 066**9. API Well No. **30-015-24988**10. Field and Pool or Exploratory Area  
**Corral Canyon; Delaware**11. Country or Parish, State  
**EDDY CO., NM****12. CHECK THE APPROPRIATE BOX(ES) TO INDICATE NATURE OF NOTICE, REPORT OR OTHER DATA**


TYPE OF SUBMISSION	TYPE OF ACTION				
<input checked="" type="checkbox"/> Notice of Intent	<input type="checkbox"/> Acidize	<input type="checkbox"/> Deepen	<input type="checkbox"/> Production (Start/Resume)	<input type="checkbox"/> Water Shut-Off	
<input type="checkbox"/> Subsequent Report	<input type="checkbox"/> Alter Casing	<input type="checkbox"/> Hydraulic Fracturing	<input type="checkbox"/> Reclamation	<input type="checkbox"/> Well Integrity	
<input type="checkbox"/> Final Abandonment Notice	<input type="checkbox"/> Casing Repair	<input type="checkbox"/> New Construction	<input type="checkbox"/> Recomplete	<input type="checkbox"/> Other	
	<input type="checkbox"/> Change Plans	<input checked="" type="checkbox"/> Plug and Abandon	<input type="checkbox"/> Temporarily Abandon		
	<input type="checkbox"/> Convert to Injection	<input type="checkbox"/> Plug Back	<input type="checkbox"/> Water Disposal		

13. Describe Proposed or Completed Operation: Clearly state all pertinent details, including estimated starting date of any proposed work and approximate duration thereof. If the proposal is to deepen directionally or recompleat horizontally, give subsurface locations and measured and true vertical depths of all pertinent markers and zones. Attach the Bond under which the work will be performed or provide the Bond No. on file with BLM/BIA. Required subsequent reports must be filed within 30 days following completion of the involved operations. If the operation results in a multiple completion or recompleat in a new interval, a Form 3160-4 must be filed once testing has been completed. Final Abandonment Notices must be filed only after all requirements, including reclamation, have been completed and the operator has detennined that the site is ready for final inspection.)

XTO Energy Inc., respectfully requests approval for plug and abandonment of the above mentiond well on behalf of operator POCO Resources LLC. Please see the attached P&A procedure with current and proposed WBD's for your review. Please see also attached the Stipulated Final Order.

14. I hereby certify that the foregoing is true and correct. Name (Printed/Typed)  
**SHERRY MORROW**Title **REGULATORY ANALYST**

Signature



Date

**08/06/2025****THE SPACE FOR FEDERAL OR STATE OFFICE USE**

Approved by

**Long Vo**Title **Petroleum Engineer**

Date

**08/11/2025**

Conditions of approval, if any, are attached. Approval of this notice does not warrant or certify that the applicant holds legal or equitable title to those rights in the subject lease which would entitle the applicant to conduct operations thereon.

Office **Carlsbad Field Office**

Title 18 U.S.C Section 1001 and Title 43 U.S.C Section 1212, make it a crime for any person knowingly and willfully to make to any department or agency of the United States any false, fictitious or fraudulent statements or representations as to any matter within its jurisdiction.

(Instructions on page 2)

## GENERAL INSTRUCTIONS

This form is designed for submitting proposals to perform certain well operations and reports of such operations when completed as indicated on Federal and Indian lands pursuant to applicable Federal law and regulations. Any necessary special instructions concerning the use of this form and the number of copies to be submitted, particularly with regard to local area or regional procedures and practices, are either shown below, will be issued by or may be obtained from the local Federal office.

## SPECIFIC INSTRUCTIONS

*Item 4* - Locations on Federal or Indian land should be described in accordance with Federal requirements. Consult the local Federal office for specific instructions.

*Item 13*: Proposals to abandon a well and subsequent reports of abandonment should include such special information as is required by the local Federal office. In addition, such proposals and reports should include reasons for the abandonment; data on any former or present productive zones or other zones with present significant fluid contents not sealed off by cement or otherwise; depths (top and bottom) and method of placement of cement plugs; mud or other material placed below, between and above plugs; amount, size, method of parting of any casing, liner or tubing pulled and the depth to the top of any tubing left in the hole; method of closing top of well and date well site conditioned for final inspection looking for approval of the abandonment. If the proposal will involve **hydraulic fracturing operations**, you must comply with 43 CFR 3162.3-3, including providing information about the protection of usable water. Operators should provide the best available information about all formations containing water and their depths. This information could include data and interpretation of resistivity logs run on nearby wells. Information may also be obtained from state or tribal regulatory agencies and from local BLM offices.

## NOTICES

The privacy Act of 1974 and the regulation in 43 CFR 2.48(d) provide that you be furnished the following information in connection with information required by this application.

AUTHORITY: 30 U.S.C. 181 et seq., 351 et seq., 25 U.S.C. 396; 43 CFR 3160.

PRINCIPAL PURPOSE: The information is used to: (1) Evaluate, when appropriate, approve applications, and report completion of subsequent well operations, on a Federal or Indian lease; and (2) document for administrative use, information for the management, disposal and use of National Resource lands and resources, such as: (a) evaluating the equipment and procedures to be used during a proposed subsequent well operation and reviewing the completed well operations for compliance with the approved plan; (b) requesting and granting approval to perform those actions covered by 43 CFR 3162.3-2, 3162.3-3, and 3162.3-4; (c) reporting the beginning or resumption of production, as required by 43 CFR 3162.4-1(c) and (d) analyzing future applications to drill or modify operations in light of data obtained and methods used.

ROUTINE USES: Information from the record and/or the record will be transferred to appropriate Federal, State, local or foreign agencies, when relevant to civil, criminal or regulatory investigations or prosecutions in connection with congressional inquiries or to consumer reporting agencies to facilitate collection of debts owed the Government.

EFFECT OF NOT PROVIDING THE INFORMATION: Filing of this notice and report and disclosure of the information is mandatory for those subsequent well operations specified in 43 CFR 3162.3-2, 3162.3-3, 3162.3-4.

The Paperwork Reduction Act of 1995 requires us to inform you that:

The BLM collects this information to evaluate proposed and/or completed subsequent well operations on Federal or Indian oil and gas leases.

Response to this request is mandatory.

The BLM would like you to know that you do not have to respond to this or any other Federal agency-sponsored information collection unless it displays a currently valid OMB control number.

**BURDEN HOURS STATEMENT:** Public reporting burden for this form is estimated to average 8 hours per response, including the time for reviewing instructions, gathering and maintaining data, and completing and reviewing the form. Direct comments regarding the burden estimate or any other aspect of this form to U.S. Department of the Interior, Bureau of Land Management (1004-0137), Bureau Information Collection Clearance Officer (WO-630), 1849 C St., N.W., Mail Stop 401 LS, Washington, D.C. 20240

PLUG AND ABANDON WELLBORE  
POKER LAKE UNIT 066  
EDDY COUNTY, NEW MEXICO  
Class II

**REVISED**

8:37 am, Aug 11, 2025

MASIP	MAOP	MAWP	Surface Csg Yield
1,000 psi	1,000 psi	3,000 psi	2950 PSI

**SUMMARY:** Plug and abandon wellbore according to BLM regulations. The prep rig will move ahead of the P&A rig and do all the prework for P&A such as removing tubing and packers to streamline P&A by eliminating fishing done by P&A rigs. Prep rig will set CIBP above perms as per the approved procedure and pressure test CIBP when possible (no perms above). RBI w/ tubing and circulate packer fluid/salt gel mud when possible then RDMO, and the P&A rig will move in behind it (within 90 days) to perform the P&A. Prep rig will not spot or dump bail cement above CIBP.

Proper well control measures are ensured by leaving at least two barriers and sometimes three as listed below:

CIBP

Load column with packer fluid or salt gel mud

Nipple down BOP and NU wellhead

Steps 1-6 shall be completed with Prep Rig

- 1) MIRU plugging company. Set open top steel pit for plugging.
- 2) POOH LD rods and pump.
- 3) ND WH and NU 3K manual BOP. Function test BOP.
- 4) POOH tbg.
- 5) MIRU WLU, RIH GR to 3,650'; RIH set CIBP at 3,600', pressure test to 500 PSI for 30 minutes.
- 6) ND BOP and NU Wellhead, RDMO.

Steps 7 and forward will be completed with P&A rig within 90 days from RDMO.

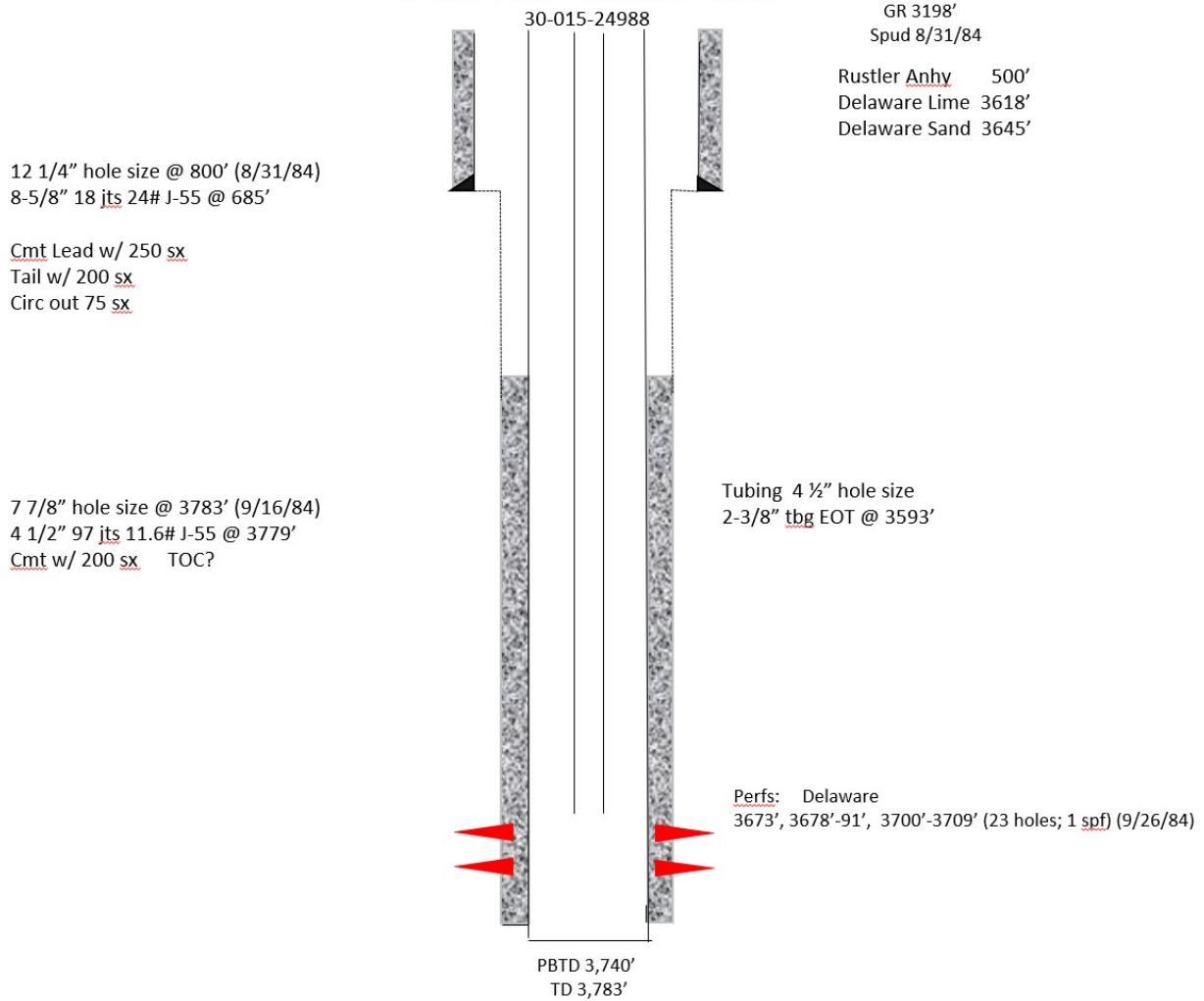
- 7) MIRU plugging company. Set open top steel pit for plugging
- 8) ND WH and NU 3K manual BOP. Function test BOP.
- 9) Dump bail 70' Class C cement from 3,600' to 3,531'. WOC and tag to verify TOC. (T/ Perf, T/Delaware) (5 sxs Class C)
- 10) Run CBL from 2500' to surface. Please send CBL to engineering.

- 11) MIRU WLU, perforate at 953'.
- 12) Circulate Class C cement from 953' to surface. (~730 SKS)
- 13) ND BOP and cut off wellhead 5' below surface. RDMO PU, transport trucks, and pump truck.
- 14) Set P&A marker.
- 15) Pull fluid from steel tank and haul to disposal. Release steel tank.

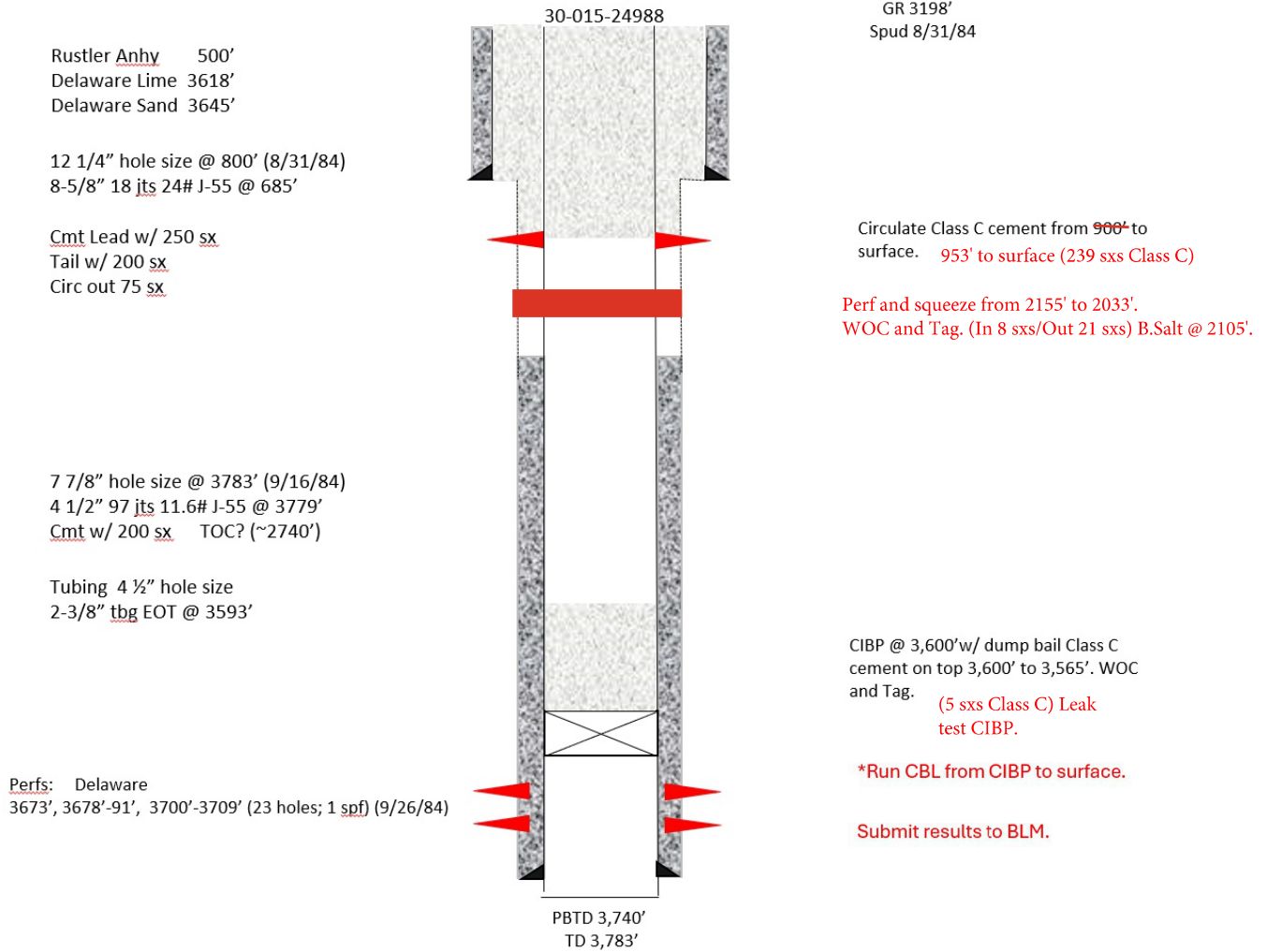
**REVISED**

8:37 am, Aug 11, 2025

## Poker Lake Unit #66 WBD



## Poker Lake Unit #66 Proposed WBD

**REVISED**

8:37 am, Aug 11, 2025



**STATE OF NEW MEXICO  
ENERGY, MINERALS AND NATURAL RESOURCES DEPARTMENT**

**OIL CONSERVATION DIVISION**

**OIL CONSERVATION DIVISION,**

**CASE NO. 24940**

**Petitioner**

**V.**

**POCO RESOURCES, LLC,**

**Respondent**

**STIPULATED FINAL ORDER**

Pursuant to the New Mexico Oil and Gas Act ("Act"), NMSA 1978, Section 70-2-1, *et seq.*, and 19.15.5.10(C) NMAC, the Director of the Oil Conservation Division ("OCD") and POCO Resources, LLC ("Operator"), OGRID # 373121 enter into this Stipulated Final Order ("Order") to resolve a Notice of Violation ("NOV").

1. OCD is charged with the administration and enforcement of the Act and the implementing rules and has jurisdiction to regulate Operator's wells and facilities within the State of New Mexico.
2. On September 6, 2024, OCD issued an NOV to Operator which alleged multiple violations regarding 19.15.25.8, 19.15.5.9(A), 19.15.8.9, and 19.15.7.24 NMAC.
3. Operator is the responsible party for all reports and operational conditions at the referenced wells.
4. Operator requested informal resolution of the NOV.
5. Operator admits the violations alleged in the NOV.
6. To resolve the alleged violations without the cost and expense of a hearing on the legal and factual issues raised by the NOV, Operator and OCD agree that:
  - a. By April 30, 2025, Operator shall bring all wells into compliance by either returning well(s) to production or proper plugging and abandonment, including submission of a complete and accurate request to release the site and reapply for the appropriate bonding.
  - b. Operator shall not be required to pay any civil penalties required in the NOV. The abatement of civil penalties does not preclude the operator from any other costs incurred by OCD for working on Operators wells.
7. Should Operator fail to meet any deadline in paragraph 6 of this Order, OCD may immediately plug and abandon, restore, and/or remediate any of the wells. Operator agrees that it will forfeit any financial assurance associated with any well which is plugged and abandon, restored, or remediated by the OCD.
8. This Order shall not be construed to be a resolution or to absolve the Operator from any costs or liabilities associated with the plugging and abandonment, restoration, or remediation of a well by OCD which exceeds the value of financial assurance furnished by Operator. Operator is liable for any and all costs associated with the plugging and abandonment, restoration, or remediation work on Operator's wells incurred by OCD.

9. Operator has the option to plug and abandon, restore or remediate any well prior to OCD hiring third parties to perform plugging and abandonment, restoration, or remediation work on Operator's wells.
10. Operator shall notify OCD of any changes in operations regarding wells listed in Exhibit A.
11. Operator shall submit any notice or document required by this Order through the OCD Permitting system. Any other communication related to this Order shall be submitted by electronic mail to [OCD.Engineer@emnrd.nm.gov](mailto:OCD.Engineer@emnrd.nm.gov).
12. Operator admits OCD's jurisdiction to file the NOV, consents to the relief specified herein, and waives the right of review by the Oil Conservation Commission or other judicial relief.
13. Operator understands and agrees that this Order does not resolve any dispute or claim concerning any party which is not a signatory of this agreement.
14. The persons executing this Order represent that they have the requisite authority to bind their respective parties and such representation shall be legally sufficient evidence of their actual or apparent authority.
15. Operator shall not transfer any well subject to this order to any other operator without prior approval of OCD. However, OCD will approve a transfer to a prospective buyer, who accepts all the obligations under this Order or a similar order. Operator shall provide written confirmation to OCD of the notice and acceptance.
16. This Order becomes effective on the date of final execution by the OCD Director.
17. OCD reserves the right to sanction Operator for any alleged violation not addressed in this Order.

**OIL CONSERVATION DIVISION**


Gerasimos Razatos  
Acting Director

Date: 1/21/2025

**POCO RESOURCES, LLC**

Signature

Date: 1-16-2025



Printed Name

**STIPULATED FINAL ORDER****PAGE 2 of 2**

Exhibit A									
Operator Name:	POCO Resources LLC								
Operator OGRID:	373121								
SFO Execution Date:									
Total Number of Non-Compliant Wells:	18								
Number of Wells per month brought into production or plugged:	2 to 3								
List of Noncompliant Wells									
API	Well Name/Number	Proposed Compliance Action	Compliance Deadline	Reason for non-compliance	Corrective Actions taken prior to Settlement	Financial Assurance	Corrective Action		
30-015-01916	Adkins Williams State #002	Working with XTO to plug	4/30/2025	Reporting issues	reviewed and looked at well sites	Reapply for blanket bonds			
30-025-11194	Cortland Myers Unit #001	RTP by 4/30/25	4/30/2025	Reporting issues	reviewed and looked at well sites	Reapply for blanket bonds			
30-025-11197	Cortland Myers Unit #003	RTP by 4/30/25	4/30/2025	Reporting issues	reviewed and looked at well sites	Reapply for blanket bonds			
30-025-11198	Cortland Myers Unit #004	RTP by 4/30/25	4/30/2025	Reporting issues	reviewed and looked at well sites	Reapply for blanket bonds			
30-041-20206	Federal 18 #001	RTP by 4/30/25	4/30/2025	Reporting issues	reviewed and looked at well sites	Reapply for blanket bonds			
30-041-20224	Federal 18 #002	RTP by 4/30/25	4/30/2025	Reporting issues	reviewed and looked at well sites	Reapply for blanket bonds			
30-025-20352	Knight #009	Injection well that has never passed	4/30/2025	Casing integrity issues	reviewed and looked at well sites	Reapply for blanket bonds			
30-041-20318	McGrail #001H	planned plugging and abandonment	4/30/2025	Reporting issues	reviewed and looked at well sites	Reapply for blanket bonds			
30-15-04744	Poker Lake State #001	planned plugging and abandonment	4/30/2025	Reporting issues	reviewed and looked at well sites	Reapply for blanket bonds			
30-015-24700	Poker Lake Unit #061	RTP by 4/30/25	4/30/2025	Reporting issues	reviewed and looked at well sites	Reapply for blanket bonds			
30-015-24988	Poker Lake Unit #066	Working with XTO to plug	4/30/2025	Reporting issues	reviewed and looked at well sites	Reapply for blanket bonds			
30-015-24724	Poker Lake Unit #063	Plugged- File appropriate froms	4/30/2025	Reporting issues	reviewed and looked at well sites	Reapply for blanket bonds			
30-015-25318	Poker Lake Unit #068	Plugged- File appropriate froms	4/30/2025	Reporting issues	reviewed and looked at well sites	Reapply for blanket bonds			
30-015-01901	Signal State #002	RTP by 4/30/25	4/30/2025	Reporting issues	reviewed and looked at well sites	Reapply for blanket bonds			
30-015-24606	Signal State #004	RTP by 4/30/25	4/30/2025	Reporting issues	reviewed and looked at well sites	Reapply for blanket bonds			
30-041-20600	State #001	Working with OXY to plug	4/30/2025	Reporting issues	reviewed and looked at well sites	Reapply for blanket bonds			
30-041-00188	State BPA #001	RTP by 4/30/25	4/30/2025	Reporting issues	reviewed and looked at well sites	Reapply for blanket bonds			
30-041-00189	State BPA #002	RTP by 4/30/25	4/30/2025	Reporting issues	reviewed and looked at well sites	Reapply for blanket bonds			

Outside of Lesser Prairie Chicken Area

**BUREAU OF LAND MANAGEMENT  
Carlsbad Field Office  
620 East Greene Street  
Carlsbad, New Mexico 88220  
575-234-5972**

**Permanent Abandonment of Federal Wells  
Conditions of Approval**

Failure to comply with the following Conditions of Approval may result in a Notice of Incidents of Noncompliance (INC) in accordance with 43 CFR 3163.1.

Plugging operations shall commence within **ninety (90)** days from the approval date of this Notice of Intent to Abandon.

**If you are unable to plug the well by the 90<sup>th</sup> day provide this office, prior to the 90<sup>th</sup> day, with the reason for not meeting the deadline and a date when we can expect the well to be plugged. Failure to do so will result in enforcement action.**

**The rig used for the plugging procedure cannot be released and moved off without the prior approval of the authorized officer. Failure to do so may result in enforcement action.**

**Notification: Contact the appropriate BLM office at least 24 hours prior to the commencing of any plugging operations. For wells in Chaves and Roosevelt County, call 575-627-0272; Lea County, call 575-689-5981. Eddy County, please email notifications to: [BLM NM CFO PluggingNotifications@BLM.GOV](mailto:BLM_NM_CFO_PluggingNotifications@BLM.GOV). The Eddy County inspector on call phone, 575-361-2822, will remain active as a secondary contact.**

**Blowout Preventers:** A blowout preventer (BOP), as appropriate, shall be installed before commencing any plugging operation. The BOP must be installed and maintained as per API and manufacturer recommendations. The minimum BOP requirement is a 2M system for a well not deeper than 9,090 feet; a 3M system for a well not deeper than 13,636 feet; and a 5M system for a well not deeper than 22,727 feet.

**Mud Requirement:** Mud shall be placed between all plugs. Minimum consistency of plugging mud shall be obtained by mixing at the rate of 25 sacks (50 pounds each) of gel per 100 barrels of water. Minimum nine (9) pounds per gallon.

**Cement Requirement:** Sufficient cement shall be used to bring any required plug to the specified depth and length. Any given cement volumes on the proposed plugging procedure are merely estimates and are not final. Unless specific approval is received, no plug except the surface plug shall be less than 25 sacks of cement. Any plug that requires a tag will have a minimum WOC time of 4 hours for Class C or accelerated cement (calcium chloride) and 6 hours for Class H. Tagging the plug means running in the hole with a string of tubing or drill pipe and placing sufficient weight on the plug to ensure its integrity. Other methods of tagging the plug may be approved by the BLM authorized officer or BLM field representative.

In lieu of a cement plug across perforations in a cased hole (not for any other plugs), a bridge plug set within 50 feet to 100 feet above the perforations shall be capped with 25 sacks of cement. If a bailer is used to cap this plug, 35 feet of cement shall be sufficient. **Before pumping or bailing cement on top of CIBP, tag will be required to verify depth. Based on depth, a tag of the cement may be deemed necessary.**

Unless otherwise specified in the approved procedure, the cement plug shall consist of either Neat Class "C", for up to 7,500 feet of depth or Neat Class "H", for deeper than 7,500 feet plugs.

Fluid used to mix the cement in R111Q shall be saturated with the salts common to the section penetrated, and in suitable proportions but not less than 1% and not more than 3% calcium chloride by weight of cement will be considered the desired mixture whenever possible.

Above Ground Level Marker: If outside of Lesser Prairie-Chicken Habitat an above ground level marker shall be utilized. All casing shall be cut-off at the base of the cellar or 3 feet below final restored ground level (whichever is deeper). **The BLM is to be notified *BY PHONE* (numbers listed in 2. Notifications) a minimum of 4 hours prior to the wellhead being cut off to verify that cement is to surface in the casing and all annuluses. Wellhead cut off shall commence within fourteen (14) calendar days of the well being plugged. If the cut off cannot be done by the 14<sup>th</sup> day, the BLM is to be contacted with justification to receive an extension for completing the cut off.**

The well bore shall then be capped with a 4-inch pipe, 10-feet in length, 4 feet above ground and embedded in cement, unless otherwise noted in COA (requirements will be attached). The following information shall be permanently inscribed on the dry hole marker: well name and number, name of the operator, lease serial number, surveyed location (quarter-quarter section, section, township and range or other authorized survey designation acceptable to the authorized officer such as metes and bounds). A weep hole shall be left if a metal plate is welded in place.

Below Ground Level Marker: If within Lesser Prairie-Chicken Habitat a below ground level marker shall be utilized. All casing shall be cut-off at the base of the cellar or 3 feet below final restored ground level (whichever is deeper). **The BLM is to be notified *BY PHONE* (numbers listed in 2. Notifications) a minimum of 4 hours prior to the wellhead being cut off to verify that cement is to surface in the casing and all annuluses. Wellhead cut off shall commence within fourteen (14) calendar days of the well being plugged. If the cut off cannot be done by the 14<sup>th</sup> day, the BLM is to be contacted with justification to receive an extension for completing the cut off.**

Upon the plugging and subsequent abandonment of wells that are located in lesser prairie-chicken habitat, the casings shall be cut-off at the base of the cellar or 3 feet below final restored ground level (whichever is deeper). The well bore shall then be covered with a metal plate at least ¼ inch thick and welded in place. A weep hole shall be left in the plate and/or casing. The following information shall be permanently inscribed on the plate: well name and number, name of operator, lease serial number, surveyed location (quarter-quarter section, section, township and range or other authorized survey designation acceptable to the authorized officer such as metes and bounds).

NMOCD also requires the operator to notify NMOCD when this type of dry hole marker is used. This can be done on the subsequent report of abandonment which is submitted to the BLM after the well is plugged. State that a below ground cap was installed as required in the COA's from the BLM.

Operator to verify the ground marker type with the BLM before setting dry hole Marker.

**Subsequent Plugging Reporting:** Within 30 days after plugging work is completed, file via the AFMSS 2 WISx Module a Subsequent Report of Plugging and Abandonment to BLM. Please include the following information:

- The report should give in detail the manner in which the plugging work was carried out, the Extent (by depths) of cement plugs placed, and the size and location (by depths) of casing left In the well.
- The final copy of CBL.
- Any email correspondence regarding changes to originally approved procedure.
- Show date well was plugged.

**Trash:** All trash, junk and other waste material shall be contained in trash cages or bins to prevent scattering and will be removed and deposited in an approved sanitary landfill. Burial on site is not permitted.

Following the submission and approval of the Subsequent Report of Abandonment, surface restoration will be required. See attached reclamation objectives.

**Timing Limitation Stipulation/ Condition of Approval for Lesser Prairie-Chicken:**

From March 1<sup>st</sup> through June 15<sup>th</sup> annually, abandonment activities will be allowed except between the hours from 3:00 am and 9:00 am. Normal vehicle use on existing roads will not be restricted.





# United States Department of the Interior

## BUREAU OF LAND MANAGEMENT

Carlsbad Field Office  
620 E. Greene St.  
Carlsbad, New Mexico 88220-6292  
[www.blm.gov/nm](http://www.blm.gov/nm)



In Reply Refer To: 1310

### Reclamation Objectives and Procedures

**Reclamation Objective:** Oil and gas development is one of many uses of the public lands and resources. While development may have a short- or long-term effect on the land, successful reclamation can ensure the effect is not permanent. During the life of the development, all disturbed areas not needed for active support of production operations should undergo “interim” reclamation in order to minimize the environmental impacts of development on other resources and uses. At final abandonment, well locations, production facilities, and access roads must undergo “final” reclamation so that the character and productivity of the land and water are restored.

The long-term objective of final reclamation is to set the course for eventual ecosystem restoration, including the restoration of the natural vegetation community, hydrology, and wildlife habitats. In most cases this means returning the land to a condition approximating or equal to that which existed prior to the disturbance. The final goal of reclamation is to restore the character of the land and water to its pre-disturbance condition. The operator is generally not responsible for achieving full ecological restoration of the site. Instead, the operator must achieve the short-term stability, visual, hydrological, and productivity objectives of the surface management agency and take steps necessary to ensure that long-term objectives will be reached through natural processes.

To achieve these objectives, remove any/all contaminants, scrap/trash, equipment, pipelines and powerlines **(Contact service companies, allowing plenty of time to have the risers and power lines and poles removed prior to reclamation, don't wait till the last day and try to get them to remove infrastructure)**. Strip and remove caliche, contour the location to blend with the surrounding landscape, re-distribute the native soils, provide erosion control as needed, rip (across the slope and seed as specified in the original APD COA. **This will apply to well pads, facilities, and access roads.** Barricade access road at the starting point. If reserve pits have not reclaimed due to salts or other contaminants, submit a plan for approval, as to how you propose to provide adequate restoration of the pit area.

The Application for Permit to Drill or Reenter (APD, Form 3160-3), Surface Use Plan of Operations must include adequate measures for stabilization and reclamation of disturbed lands. Oil and Gas operators must plan for reclamation, both interim and final, up front in the APD process as per Onshore Oil and Gas Order No. 1.

For wells and/or access roads not having an approved plan, or an inadequate plan for surface reclamation (either interim or final reclamation), the operator must submit a proposal describing the procedures for reclamation. For interim reclamation, the appropriate time for submittal would be when filing the Well Completion or Recompletion Report and Log (Form 3160-4). For final reclamation, the appropriate time for submittal would be when filing the Notice of Intent, or the Subsequent Report of Abandonment, Sundry Notices and Reports on Wells (Form 3160-5). Interim reclamation is to be completed within 6 months of well completion, and final reclamation is to be completed within 6 months of well abandonment.

The operator must file a Subsequent Report Plug and Abandonment (Form 3160-5) following the plugging of a well.

Previous instruction had you waiting for a BLM specialist to inspect the location and provide you with reclamation requirements. If you have an approved Surface Use Plan of Operation and/or an approved Sundry Notice, you are free to proceed with reclamation as per approved APD. If you have issues or concerns, contact a BLM specialist to assist you. It would be in your interest to have a BLM specialist look at the location and

access road prior to the removal of reclamation equipment to ensure that it meets BLM objectives. Upon conclusion submit a Form 3160-5, Subsequent Report of Reclamation. This will prompt a specialist to inspect the location to verify work was completed as per approved plans.

The approved Subsequent Report of Reclamation will be your notice that the native soils, contour and seedbed have been reestablished. If the BLM objectives have not been met the operator will be notified and corrective actions may be required.

It is the responsibility of the operator to monitor these locations and/or access roads until such time as the operator feels that the BLM objective has been met. If after two growing seasons the location and/or access roads are not showing the potential for successful revegetation, additional actions may be needed. When you feel the BLM objectives have been met submit a Final Abandonment Notice (FAN), Form 3160-5, stating that all reclamation requirements have been achieved and the location and/or access road is ready for a final abandonment inspection.

At this time the BLM specialist will inspect the location and/or access road. If the native soils and contour have been restored, and the revegetation is successful, the FAN will be approved, releasing the operator of any further liability of the location and/or access road. If the location and/or access road have not achieved the objective, you will be notified as to additional work needed or additional time being needed to achieve the objective.

If there are any questions, please feel free to contact any of the following specialists:

Jim Amos  
Supervisory Petroleum Engineering Tech/Environmental Protection Specialist  
575-234-5909 (Office), 575-361-2648 (Cell)

Arthur Arias  
Environmental Protection Specialist  
575-234-6230

Crisha Morgan  
Environmental Protection Specialist  
575-234-5987

Jose Martinez-Colon  
Environmental Protection Specialist  
575-234-5951

Angela Mohle  
Environmental Protection Specialist  
575-234-9226

Robert Duenas  
Environmental Protection Specialist  
575-234-2229

Terry Gregston  
Environmental Protection/HAZMAT Specialist  
575-234-5958



Sundry ID

2867700

Plug Type	Top	Bottom	Length	Tag	Sacks	Cement Class	Notes
Surface Plug	0.00	100.00	100.00	Tag/Verify			
8.625 inch- Shoe Plug	628.15	735.00	106.85	Tag/Verify			
Fresh Water @ 748	690.52	798.00	107.48	base no need to Tag			
Top of Salt @ 903	843.97	953.00	109.03	Tag/Verify	239.00	C	Perf and circulate from 953' to surface. (In 63 sxs/Out 176 sxs) Verify at surface.
Base of Salt @ 2105	2033.95	2155.00	121.05	Tag/Verify	29.00	C	Perf and squeeze from 2155' to 2033'. WOC and Tag. (In 8 sxs/Out 21 sxs)
Delaware @ 3618	3531.82	3668.00	136.18	If solid base no need to Tag (CIBP present and/or Mechanical Integrity Test), If Perf & Sqz then Tag, Leak Test all CIBP if no Open Perforations	5.00	C	Set CIBP at 3600'. Leak test CIBP. Dump bail 5 sxs on top.
CIBP Plug	3565.00	3600.00	35.00	If solid			
Perforations Plug (If No CIBP)	3621.91	3759.00	137.09	Tag/Verify			
4.5 inch- Shoe Plug	3691.21	3829.00	137.79	Tag/Verify			

No more than 2000' is to be allowed between plugs in open hole, and no more than 3000' between plugs in cased hole.

Class H >7500'

Class C <7500'

Fluid used to mix the cement in R111P shall be saturated with the salts common to the section penetrated, and in suitable proportions, but not more than 3% calcium chloride by weight of cement will be considered the desired mixture whenever possible.

Medium, Secretary: Top of salt to surface If no salt take the deepest fresh water or Karst Depth

High, Critical: Bottom of Karst to surface or Deepest fresh water, whichever is greater

R111P: 50 Feet from Base of Salt to surface.

Class C: 1.32 ft<sup>3</sup>/sx

Class H: 1.06 ft<sup>3</sup>/sx

Onshore Order 2.III.G Drilling Abandonment Requirements: "All formations bearing usable-quality water, oil, gas, or geothermal resources, and/or a prospectively valuable deposit of minerals shall be protected.

		<u>Top of Salt to surface</u>	
<u>Cave Karst/Potash Cement Requirement:</u>		<u>Medium</u>	
<u>Wild Life</u>		<u>Outside of Lesser Prairie Chicken Area</u>	
8.625 inch- Shoe Plug @	685.00		
4.5 inch- Shoe Plug @	3779.00	TOC @	2620.00
Perforatons Top @	3673.00	Perforations	3709.00
		CIBP @	3600.00

**State of New Mexico**  
**Energy, Minerals and Natural Resources Department**  
**Oil Conservation Division**  
**Standard Plugging Conditions**



This document provides OCD's general plugging conditions of approval. It should be noted that the list below may not cover special plugging programs in unique and unusual cases, and OCD expressly reserves the right to impose additional requirements to the extent dictated by project conditions. The OCD also reserves the right to approve deviations from the below conditions if field conditions warrant a change. A C-103F NOI to P&A must be approved prior to plugging operations. Failure to comply with the conditions attached to a plugging approval may result in a violation of 19.15.5.11 NMAC, which may result in enforcement actions, including but not limited to penalties and a requirement that the well be re-plugged as necessary.

1. Notify OCD office at least 24 hours before beginning work and seek prior approval to implementing any changes to the C-103 NOI to PA.
  - North Contact, Monica Kuehling, 505-320-0243, [monica.kuehling@emnrd.nm.gov](mailto:monica.kuehling@emnrd.nm.gov)
  - South Contact, Gilbert Cordero, 575-626-0830, [gilbert.cordero@emnrd.nm.gov](mailto:gilbert.cordero@emnrd.nm.gov)
2. A Cement Bond Log is required to ensure strata isolation of producing formations, protection of water and correlative rights. A CBL must be run or be on file that can be used to properly evaluate the cement behind the casing.

Note: Logs must be submitted to OCD via OCD permitting. A copy of the log may be emailed to OCD inspector for faster review times, but emailing does not relieve the operators obligation to submit through OCD permitting.
3. Once Plugging operations have commenced, the rig must not rig down until the well is fully plugged without OCD approval. If gap in plugging operations exceeds 30 days, the Operator must file a subsequent sundry of work performed and revised NOI for approval on work remaining. At no time shall the rig be removed from location if it will result in waste or contamination of fresh water.
4. Insure all bradenheads have been exposed, identified and valves are operational prior to rig up.
5. Fluids must be placed between all cement plugs mixed at 25 sacks per 100 bbls of water.
  - North, water or mud laden fluids
  - South, mud laden fluids
6. Closed loop system is to be used for entire plugging operation. Upon completion, contents of steel pits are to be hauled to an OCD permitted disposal facility.

7. Class of cement shall be used in accordance with the below table for depth allowed.

Class	TVD Lower Limit (feet)
Class A/B	6,000
Class I/II	6,000
Class C or III	6,000
Class G and H	8,000
Class D	10,000
Class E	14,000
Class F	16,000

8. After cutting the well head any “top off cement jobs” must remain static for 30 minutes. Any gas bubbles or flow during this 30 minutes shall be reported to the OCD for approval of next steps.
9. Trucking companies being used to haul oilfield waste fluids (Commercial or Private) to a disposal facility shall have an approved OCD C-133 permit.
- A copy of this permit shall be available in each truck used to haul waste products.
  - It is the responsibility of the Operator and Contractor to verify that this permit is in place prior to performing work.
  - Drivers shall be able to produce a copy upon request of an OCD Compliance Officer.
10. Filing a [C-103] Sub. Plugging (C-103P) will serve as notification that the well has been plugged.
11. A [C-103] Sub. Release After P&A (C-103Q) shall be filed no later than a year after plugging and a site inspection by OCD Compliance officer to determine if the location is satisfactorily cleaned, all equipment, electric poles and trash has been removed to meet OCD standards before bonding can be released.
12. Produced water or brine-based fluids **may not** be used during any part of plugging operations without **prior OCD approval**.
13. Cementing;
- All cement plugs will be neat cement and a minimum of 100’ in length. 50’ of calculated cement excess required for inside casing plugs and 100% calculated cement excess required on outside casing plugs.
  - If cement does not exist between or behind the casing strings at recommended formation depths, the casing perforations will be shot at 50’ below the formation top and the cement retainer shall be set no more than 50’ from the perforations.
  - WOC (Wait on Cement) time will be:
    - 4 hours for accelerated (calcium chloride) cement.
    - 6 hours on regular cement.
  - Operator must tag all cement plugs unless it meets the below condition.
    - The operator has a passing pressure test for the casing annulus and the plug is only an inside plug.
  - If perforations are made operator must tag all plugs using the work string to tag unless given approval to tag with wireline by the correct contact from COA #1 of this document.
    - This includes plugs pumped underneath a cement retainer to ensure retainer seats properly after cement is pumped.
  - Cement can only be bull-headed with specific prior approval.
  - Squeeze pressures are not to exceed the exposed formations frac gradient or the burst pressure of the casing.

14. A cement plug is required to be set from 50' below to 50' above (straddling) formation tops, casing shoes, casing stubs, any attempted casing cut offs, anywhere the casing is perforated, DV tools.
- Perforation/Formation top plug. (When there is less than 100ft between the top perforation to the formation top.) These plugs are required to be started no greater than 50ft from the top perforation. However, the plug should be set below the formation top or as close to the formation top as possible for the maximum isolation between the formations. The plug is required to be a 100ft cement plug plus excess.
  - Perforation Plug when a formation top is not included. These plugs are required to be started within 50ft of the top perforation. The plug is required to be a 100ft cement plug plus excess.
  - Cement caps on top of bridge plugs or cement retainers for perforation plugs, that are not straddling a formation top, may be set using a bailer with a minimum of 35' of cement in lieu of the 100' plug. The bridge plug or retainer must be set within 50ft of the perforations.
  - Perforations are required below the surface casing shoe if cement does not exist behind the casing, a 30-minute minimum wait time will be required immediately after perforating to determine if gas and/or water flows are present. If flow is present, the well will be shut-in for a minimum of one hour and the pressure recorded. If gas is detected contact the OCD office for directions.
15. No more than 3000 feet is allowed between cement plugs in cased hole and no more than 2000 feet is allowed in open hole.
16. Formation Tops to be isolated with cement plugs, but not limited to are:
- Northwest See Figure A
  - South (Artesia) See Figure B
  - Potash See Figure C
    - In the R-111-P (Or as subsequently revised) Area a solid cement plug must be set across the salt section. Fluid used to mix the cement shall be saturated with the salts that are common to the section penetrated and in suitable proportions, not more than 3% calcium chloride (by weight of cement) will be considered the desired mixture whenever possible, woe 4 hours and tag, this plug will be 50' below the bottom and 50' above the top of the Formation.
  - South (Hobbs) See Figure D1 and D2
  - Areas not provided above will need to be reviewed with the OCD on a case by case basis.
17. Markers
- Dry hole marker requirements 19.15.25.10.  
The operator shall mark the exact location of plugged and abandoned wells with a steel marker not less than four inches in diameter set in cement and extending at least four feet above mean ground level. The marker must include the below information:
    1. Operator name
    2. Lease name and well number
    3. API number
    4. Unit letter
    5. Section, Township and Range

- AGRICULTURE (Below grade markers)  
In Agricultural areas a request can be made for a below ground marker. For a below ground marker the operator must file their request on a C-103 notice of intent, and it must include the following;
  - A) Aerial photo showing the agricultural area
  - B) Request from the landowner for the below ground marker.
  - C) Subsequent plugging report for a well using a below ground marker must have an updated C-102 signed by a certified surveyor for SHL.

Note: A below ground marker is required with all pertinent information mentioned above on a plate, set 3' below ground level, a picture of the plate will be supplied to OCD for record, the exact location of the marker (longitude and latitude by GPS) will be provided to OCD. OCD requires a current survey to verify the location of the below ground marker, however OCD will accept a GPS coordinate that were taken with a GPS that has an accuracy of within 15 feet.

18. If work has not commenced within 1 year of the approval of this procedure, the approval is automatically expired. After 1 year a new [C-103] NOI Plugging (C-103F) must be submitted and approved prior to work.

Figure A

North Formations to be isolated with cement plugs are:

- San Jose
- Nacimiento
- Ojo Alamo
- Kirtland
- Fruitland
- Picture Cliffs
- Chacra (if below the Chacra Line)
- Mesa Verde Group
- Mancos
- Gallup
- Basin Dakota (plugged at the top of the Graneros)
- Deeper formations will be reviewed on a case-by-case basis

Figure B

South (Artesia) Formations to be isolated with cement plugs are:

- Fusselman
- Montoya
- Devonian
- Morrow
- Strawn
- Atoka
- Permo-Penn
- Wolfcamp
- Bone Springs
- Delaware , in certain areas where the Delaware is subdivided into;
  - 1. Bell Canyon
  - 2. Cherry Canyon
  - 3. Brushy Canyon
- Any salt sections
- Abo
- Yeso
- Glorieta
- San Andres
- Greyburg
- Queen
- Yates

## Figure C

## Potash Area R-111-P

## T 18S – R 30E

Sec 10 Unit P. Sec 11 Unit M,N. Sec 13 Unit L,M,N. Sec 14 Unit C -P. Sec 15 Unit A G,H,I,J,K,N,O,P. Sec 22 Unit All  
except for M. Sec 23, Sec 24 Unit C,D,E,L, Sec 26 Unit A-G, Sec 27 Unit A,B,C

## T 19S – R 29E

Sec 11 Unit P. Sec 12 Unit H-P. Sec 13. Sec 14 Unit A,B,F-P. Sec 15 Unit P. Sec 22 Unit A,B,C,F,G,H,I,J K,N,O,P. Sec 23.  
Sec 24. Sec 25 Unit D. Sec 26 Unit A- F. Sec 27 Unit A,B,C,F,G,H.

## T 19S – R 30E

Sec 2 Unit K,L,M,N. Sec 3 Unit I,L,M,N,O,P. Sec 4 Unit C,D,E,F,G,I-P. Sec 5 Unit A,B,C,E-P. Sec 6 Unit I,O,P. Sec 7 – Sec  
10. Sec 11 Unit D, G—P. Sec 12 Unit A,B,E-P. Sec 13 Unit A-O. Sec 14-Sec 18. Sec 19 Unit A-L, P. Sec 20 –  
Sec 23. Sec  
24 Unit C,D,E,F,L,M,N. Sec 25 Unit D. Sec 26 Unit A-G, I-P. Sec 27, Sec 28, Sec 29 Unit  
A,B,C,D,F,G,H,I,J,O,P. Sec 32  
Unit A,B,G,H,I,J,N,O,P. Sec 33. Sec 34. Sec 35. Sec 36 Unit D,E,F,I-P.

## T 19S – R 31E

Sec 7 Unit C,D,E,F,L. Sec 18 Unit C,D,E,F,G,K,L. Sec 31 Unit M. Sec 34 Unit P. Sec 35 Unit M,N,O. Sec 36 Unit O,P.

## T 20S – R 29E

Sec 1 Unit H,I,P. Sec 13 Unit E,L,M,N. Sec 14 Unit B-P. Sec 15 Unit A,H,I,J,N,O,P. Sec 22 Unit  
A,B,C,F,G,H,I,J,O,P. Sec  
23. Sec 24 Unit C,D,E,F,G,J-P. Sec 25 Unit A-O. Sec 26. Sec 27 Unit A,B,G,H,I,J,O,P. Sec 34 Unit A,B,G,H.  
Sec 35 Unit  
A-H. Sec 36 Unit B-G.

## T 20S – R 30E

Sec 1 – Sec 4. Sec 5 Unit A,B,C,E-P. Sec 6 Unit E,G-P. Sec 7 Unit A-H,I,J,O,P. Sec 8 – 17. Sec 18 Unit  
A,B,G,H,I,J,O,P.  
Sec 19 Unit A,B,G,H,I,J,O,P. Sec 20 – 29. Sec 30 Unit A-L,N,O,P. Sec 31 Unit A,B,G,H,I,P. Sec 32 – Sec 36.

## T 20S – R 31E

Sec 1 Unit A,B,C,E-P. Sec 2. Sec 3 Unit A,B,G,H,I,J,O,P. Sec 6 Unit D,E,F,J-P. Sec 7. Sec 8 Unit E-P. Sec 9 Unit E,F,J-P.  
Sec 10 Unit A,B,G-P. Sec 11 – Sec 36.

## T 21S – R 29E

Sec 1 – Sec 3. Sec 4 Unit L1 – L16,I,J,K,O,P. Sec 5 Unit L1. Sec 10 Unit A,B,H,P. Sec 11 – Sec 14. Sec 15 Unit  
A,H,I. Sec  
23 Unit A,B. Sec 24 Unit A,B,C,D,F,G,H,I,J,O,P. Sec 25 Unit A,O,P. Sec 35 Unit G,H,I,J,K,N,O,P. Sec 36  
A,B,C,F – P.

## T 21S – R 30E

Sec 1 – Sec 36



T 21S – R 31E

Sec 1 – Sec 36

T 22S – R 28E

Sec 36 Unit A,H,I,P.

T 22S – R 29E

Sec 1. Sec2. Sec 3 Unit I,J,N,O,P. Sec 9 Unit G – P. Sec 10 – Sec 16. Sec 19 Unit H,I,J. Sec 20 – Sec 28. Sec 29 Unit

A,B,C,D,G,H,I,J,O,P. Sec 30 Unit A. Section 31 Unit C – P. Sec 32 – Sec 36

T 22S – R 30E

Sec 1 – Sec 36

T 22S – R 31E

Sec 1 – Sec 11. Sec 12 Unit B,C,D,E,F,L. Sec 13 Unit E,F,K,L,M,N. Sec 14 – Sec 23. Sec 24 Unit C,D,E,F,K,L,M,N. Sec 25

Unit A,B,C,D. Sec 26 Unit A,BC,D,G,H. Sec 27 – Sec 34.

T 23S – R 28E

Sec 1 Unit A

T 23S – R 29E

Sec 1 – Sec 5. Sec 6 Unit A – I, N,O,P. Sec 7 Unit A,B,C,G,H,I,P. Sec 8 Unit A – L, N,O,P. Sec 9 – Sec 16. Sec 17 Unit

A,B,G,H,I,P. Sec 21 – Sec 23. Sec 24 Unit A – N. Sec 25 Unit D,E,L. Sec 26. Sec 27. Sec 28 Unit A – J, N,O,P. Sec 33

Unit A,B,C. Sec 34 Unit A,B,C,D,F,G,H. Sec 35. Sec 36 Unit B,C,D,E,F,G,K,L.

T 23S – R 30E

Sec 1 – Sec 18. Sec 19 Unit A – I,N,O,P. Sec 20, Sec 21. Sec 22 Unit A – N, P. Sec 23, Sec 24, Sec 25. Sec 26 Unit

A,B,F-P. Sec 27 Unit C,D,E,I,N,O,P. Sec 28 Unit A – H, K,L,M,N. Sec 29 Unit A – J, O,P. Sec 30 Unit A,B. Sec 32 A,B. Sec

33 Unit C,D,H,I,O,P. Sec 34, Sec 35, Sec 36.

T 23S – R 31E

Sec 2 Unit D,E,J,O. Sec 3 – Sec 7. Sec 8 Unit A – G, K – N. Sec 9 Unit A,B,C,D. Sec 10 Unit D,P. Sec 11 Unit G,H,I,J,M,N,O,P. Sec 12 Unit E,L,K,M,N. Sec 13 Unit C,D,E,F,G,J,K,L,M,N,O. Sec 14. Sec 15 Unit A,B,E – P.

Sec 16 Unit

I, K – P. Sec 17 Unit B,C,D,E, I – P. Sec 18 – Sec 23. Sec 24 Unit B – G, K,L,M,N. Sec 25 Unit B – G, J,K,L. Sec 26 – Sec

34. Sec 35 Unit C,D,E.

T 24S – R 29E

Sec 2 Unit A, B, C, D. Sec 3 Unit A

T 24S – R 30E

Sec 1 Unit A – H, J – N. Sec 2, Sec 3. Sec 4 Unit A,B,F – K, M,N,O,P. Sec 9 Unit A – L. Sec 10 Unit A – L, O,P. Sec 11.

Sec 12 Unit D,E,L. Sec 14 Unit B – G. Sec 15 Unit A,B,G,H.

T 24S – R 31E

Sec 3 Unit B – G, J – O. Sec 4. Sec 5 Unit A – L, P. Sec 6 Unit A – L. Sec 9 Unit A – J, O, P. Sec 10 Unit B – G, K – N. Sec

35 Unit E – P. Sec 36 Unit E, K, L, M, N.

T 25S – R 31E

Sec 1 Unit C, D, E, F. Sec 2 Unit A – H.

Figure D1 and D2

South (Hobbs) Formations to be isolated with cement plugs are:

The plugging requirements in the Hobbs Area are based on the well location within specific areas of the Area (See Figure D1). The Formations in the Hobbs Area to be isolated with cement plugs are (see Figure D2)

Figure D1 Map

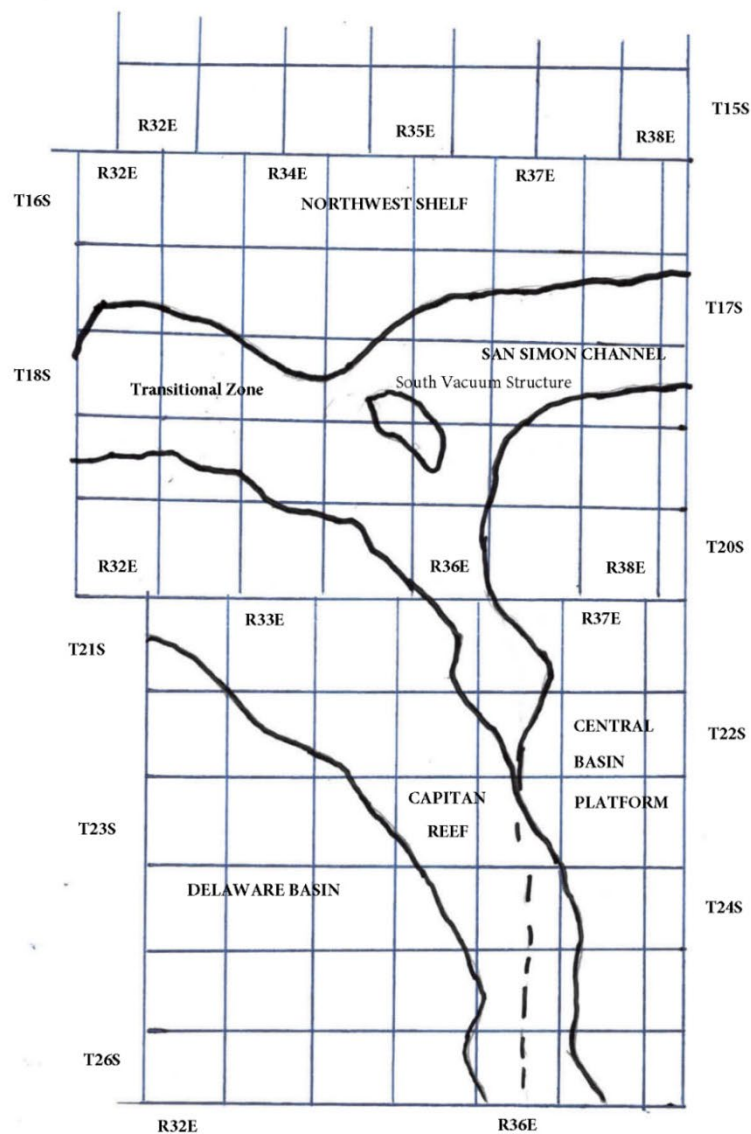


Figure D2 Formation Table

100' P'plug to isolate upper and lower fresh water zones (typiailly 2.50' to 350')						
NDIthwest Shelf	C;iptan Reef Area	Tranifition Zone	San Simon Oh.annel	South \lacJUUm Structure	Delaware Basin	Ce<n,tiral Basin Platform
Granit \.ash (Detrital basement material and fractured pre-Cambrian basement rock)	Siluro-Devonian	Morrow	Siluro-Devonian	Ellenburger	Siluro-Devonian	Granit \.ash (Detrital basement material, fractured pre-Cambrian basement rock and fracture Mafic Volcanic intrusives).
Montoya	Mississippian	Atoka	Morrow	Mckee	Morrow	Ellenburger
Fusselman	Morrow	Strawn	\.olfcamp	Siluro-Devonian	Atoka	Connell
Woodford	Atoka	Cisco	Abo Reef	Woodford	Strawn	Waddell
Siluro-Devonian	Strawn	Pennsylvanian	Bone Spring	Mississippian	Pennsylvanian	Mckee
Chester	Pennsylvanian	\.olfcamp	Delaware	Barnett Shale	Low er \.olfcamp	Simpson Group
Austin	\.olfcamp	Bone Spring	San Andres	Morrow	Upper \.olfcamp	Montoya
Mississippian	Abo Reef, if present	Delaware	Queen	Atoka	\.olfcamp	Fusselman
Morrow	Abo, if present	San Andres	Yates	Strawn	Third Bone Spring Sand (Top of \.olfbone)	Silurian
Atoka	Queen, if present	Grayburg-San Andres	Base of Salt	Canyon	First Bone Spring Sand (Top of Lower Bone Spring)	Devonian
Lower Pennsylvanian	Bone Spring	Queen	Rustler	Pennsylvanian	Bone Spring	Strawn
Cisco-Canyon	Delaware	Seven Rivers		Blinebry	Brushy Canyon	Pennsylvanian
Pennsylvanian	Base Capitan Reef	Yates		Bone Spring	Delaw are (Base of Salt)	\.olfcamp
Bough	Seven Rivers	Base of Salt		San Andres	Rustler	Abo
\.olfcamp	Yates	Rustler		Queen		Abo Reef
Abo	Top Capitan Reef			Base of Salt		Drinkard
Abo Reef, if present	Base of Salt			Rustler		Tubb
Yeso (Township 15 South to Township 17 South)	Rustler					Blinebry
Drinkard or Low er Yeso (Township 15 South to Township 17 South)						Paddock
Tubb (Township 15 South to Township 17 South)						Glorieta
Blinebry (Township 15 South to Township 17 South)						San Andres
Paddock (Township 15 South to Township 17 South)						Grayburg
Glorieta						Grayburg-San Andres
San Andres						Queen
Queen (Township 15 South to Township 17 South)						Seven Rivers
Seven Rivers (Township 15 South to Township 17 South)						Yates
Yates (Township 15 South to Township 17 South)						Base of Salt
Base of Salt						Rustler
Rustler						

Sante Fe Main Office  
Phone: (505) 476-3441

General Information  
Phone: (505) 629-6116

Online Phone Directory  
<https://www.emnrd.nm.gov/ocd/contact-us>

State of New Mexico  
Energy, Minerals and Natural Resources  
Oil Conservation Division  
1220 S. St Francis Dr.  
Santa Fe, NM 87505

CONDITIONS

Action 494151

CONDITIONS

Operator:  XTO ENERGY, INC 6401 Holiday Hill Road Midland, TX 79707	OGRID:  5380
	Action Number:  494151
	Action Type:  [C-103] NOI Plug & Abandon (C-103F)

CONDITIONS

Created By	Condition	Condition Date
loren.diede	Notify the OCD inspection supervisor via email 24 hours prior to beginning Plug & Abandon (P&A) operations.	8/11/2025
loren.diede	Submit CBL tif file to NMOCD for upload into the WEll Log file.	8/11/2025
loren.diede	Submit photo and GPS coordinates of P&A marker with subsequent P&A reports.	8/11/2025