

Santa Fe Main Office
Phone: (505) 476-3441
General Information
Phone: (505) 629-6116

State of New Mexico
Energy, Minerals and Natural Resources

Form C-103
Revised July 18, 2013

Online Phone Directory Visit:
<https://www.emnrd.nm.gov/ocd/contact-us/>

OIL CONSERVATION DIVISION
1220 South St. Francis Dr.
Santa Fe, NM 87505

SUNDRY NOTICES AND REPORTS ON WELLS (DO NOT USE THIS FORM FOR PROPOSALS TO DRILL OR TO DEEPEN OR PLUG BACK TO A DIFFERENT RESERVOIR. USE "APPLICATION FOR PERMIT" (FORM C-101) FOR SUCH PROPOSALS.)		WELL API NO. 30-025-41787
1. Type of Well: Oil Well <input type="checkbox"/> Gas Well <input type="checkbox"/> Other <input type="checkbox"/>		5. Indicate Type of Lease STATE <input checked="" type="checkbox"/> FEE <input type="checkbox"/>
2. Name of Operator Jonah Energy		6. State Oil & Gas Lease No.
3. Address of Operator 370 17th Street, Suite 2900, Denver Colorado 80211		7. Lease Name or Unit Agreement Name Mogi 9 State Com
4. Well Location Unit Letter P : 200 feet from the SOUTH line and 350 feet from the EAST line Section 9 Township 24S Range 33E NMPM County LEA		8. Well Number 11H
11. Elevation (Show whether DR, RKB, RT, GR, etc.)		9. OGRID Number 333010
		10. Pool name or Wildcat Triple X, Bone Spring, West

12. Check Appropriate Box to Indicate Nature of Notice, Report or Other Data



NOTICE OF INTENTION TO:	SUBSEQUENT REPORT OF:
PERFORM REMEDIAL WORK <input type="checkbox"/>	REMEDIAL WORK <input type="checkbox"/>
TEMPORARILY ABANDON <input type="checkbox"/>	ALTERING CASING <input type="checkbox"/>
PULL OR ALTER CASING <input type="checkbox"/>	COMMENCE DRILLING OPNS. <input type="checkbox"/>
DOWNHOLE COMMINGLE <input type="checkbox"/>	P AND A <input type="checkbox"/>
CLOSED-LOOP SYSTEM <input type="checkbox"/>	CASING/CEMENT JOB <input type="checkbox"/>
OTHER: Surface Commingling <input checked="" type="checkbox"/>	OTHER: <input type="checkbox"/>

13. Describe proposed or completed operations. (Clearly state all pertinent details, and give pertinent dates, including estimated date of starting any proposed work). SEE RULE 19.15.7.14 NMAC. For Multiple Completions: Attach wellbore diagram of proposed completion or recompletion.

Jonah Energy requests that the Mogi #9 State Com Well 4H be added to commingling order no. PLC527. The well will be commingled at the Zeus CTB (Facility ID: fAPP2126033423) located in Unit Letter P (aka SESE) of Section 9-T24S-R33E. Oil, gas, and water production will be allocated using the method approved in said order.

Spud Date: Rig Release Date:

I hereby certify that the information above is true and complete to the best of my knowledge and belief.

SIGNATURE  TITLE Senior Land Negotiator DATE 10/21/25
Type or print name Jared Rush E-mail address: jared.rush@jonahenergy.com PHONE: 720 577 1232
For State Use Only
APPROVED BY:  TITLE Petroleum Specialist DATE 11/21/2025
Conditions of Approval (if any):

Santa Fe Main Office Phone: (505) 476-3441 General Information Phone: (505) 629-6116 Online Phone Directory Visit: https://www.emnrd.nm.gov/ocd/contact-us/	State of New Mexico Energy, Minerals & Natural Resources Department OIL CONSERVATION DIVISION		C-102 Revised July 9, 2024 Submit Electronically via OCD Permitting	
			<input type="checkbox"/> Initial Submittal <input checked="" type="checkbox"/> Amended Report <input type="checkbox"/> As Drilled	
	Submittal Type:			

WELL LOCATION INFORMATION

API Number 30-025-41787	Pool Code 96674	Pool Name TRIPLE X; BONE SPRING, WEST
Property Code 39680	Property Name MOGI 9 STATE COM	Well Number 11H
OGRID No. 15363	Operator Name JONAH ENERGY LLC	Ground Level Elevation 3622
Surface Owner: <input type="checkbox"/> State <input type="checkbox"/> Fee <input type="checkbox"/> Tribal <input type="checkbox"/> Federal		Mineral Owner: <input type="checkbox"/> State <input type="checkbox"/> Fee <input type="checkbox"/> Tribal <input type="checkbox"/> Federal

Surface Location

UL P	Section 9	Township 24S	Range 33E	Lot P	Ft. from N/S 200 FSL	Ft. from E/W 350 FEL	Latitude 32.225456	Longitude -103.569839	County LEA
---------	--------------	-----------------	--------------	----------	-------------------------	-------------------------	-----------------------	--------------------------	---------------

Bottom Hole Location

UL A	Section 9	Township 24S	Range 33E	Lot A	Ft. from N/S 330 FNL	Ft. from E/W 379 FEL	Latitude 32.238850	Longitude -103.569921	County LEA
---------	--------------	-----------------	--------------	----------	-------------------------	-------------------------	-----------------------	--------------------------	---------------

Dedicated Acres 160	Infill or Defining Well	Defining Well API	Overlapping Spacing Unit (Y/N)	Consolidation Code
Order Numbers.			Well setbacks are under Common Ownership: <input type="checkbox"/> Yes <input type="checkbox"/> No	

Kick Off Point (KOP)

UL P	Section 9	Township 24S	Range 33E	Lot P	Ft. from N/S	Ft. from E/W	Latitude 32.225467	Longitude -103.569947	County LEA
---------	--------------	-----------------	--------------	----------	--------------	--------------	-----------------------	--------------------------	---------------

First Take Point (FTP)

UL P	Section 9	Township 24S	Range 33E	Lot P	Ft. from N/S	Ft. from E/W	Latitude 32.226563	Longitude -103.569969	County LEA
---------	--------------	-----------------	--------------	----------	--------------	--------------	-----------------------	--------------------------	---------------

Last Take Point (LTP)

UL A	Section 9	Township 24S	Range 33E	Lot A	Ft. from N/S	Ft. from E/W	Latitude 32.238438	Longitude -103.569944	County LEA
---------	--------------	-----------------	--------------	----------	--------------	--------------	-----------------------	--------------------------	---------------

Unitized Area or Area of Uniform Interest	Spacing Unit Type: <input checked="" type="checkbox"/> Horizontal <input type="checkbox"/> Vertical	Ground Floor Elevation:
---	---	-------------------------


<p>OPERATOR CERTIFICATIONS</p> <p><i>I hereby certify that the information contained herein is true and complete to the best of my knowledge and belief, and, if the well is a vertical or directional well, that this organization either owns a working interest or unleased mineral interest in the land including the proposed bottom hole location or has a right to drill this well at this location pursuant to a contract with an owner of a working interest or unleased mineral interest, or to a voluntary pooling agreement or a compulsory pooling order heretofore entered by the division.</i></p> <p><i>If this well is a horizontal well, I further certify that this organization has received the consent of at least one lessee or owner of a working interest or unleased mineral interest in each tract (in the target pool or formation) in which any part of the well's completed interval will be located or obtained a compulsory pooling order from the division.</i></p> <p>Signature: <u>Jared Rush</u> Date: <u>10/21/25</u></p> <p>Printed Name: <u>Jared Rush</u></p> <p>Email Address: <u>jared.rush@gmail.com</u></p>	<p>SURVEYOR CERTIFICATIONS</p> <p><i>I hereby certify that the well location shown on this plat was plotted from field notes of actual surveys made by me or under my supervision, and that the same is true and correct to the best of my belief.</i></p> <p>Signature and Seal of Professional Surveyor: _____</p> <p>Certificate Number: _____ Date of Survey: _____</p>
--	--

Note: No allowable will be assigned to this completion until all interests have been consolidated or a non-standard unit has been approved by the division.

ACREAGE DEDICATION PLATS

This grid represents a standard section. You may superimpose a non-standard section, or larger area, over this grid. Operators must outline the dedicated acreage in a red box, clearly show the well surface location and bottom hole location, if it is directionally drilled, with the dimensions from the section lines in the cardinal directions. If this is a horizontal wellbore show on this plat the location of the First Take Point and Last Take Point, and the point within the Completed interval (other than the First Take Point or Last Take Point) that is closest to any outer boundary of the tract.

Surveyors shall use the latest United States government survey or dependent resurvey. Well locations will be in reference to the New Mexico Principal Meridian. If the land is not surveyed, contact the OCD Engineering Bureau. Independent subdivision surveys will not be acceptable.



District I
1625 N. French Dr., Hobbs, NM 88240
Phone: (505) 393-6161 Fax: (505) 393-0720
District II
811 S. First St., Artesia, NM 88210
Phone: (505) 745-1283 Fax: (505) 745-9720
District III
1030 Rio Brazos Road, Aztec, NM 87410
Phone: (505) 334-6175 Fax: (505) 334-6170
District IV
1220 S. St. Francis Dr., Santa Fe, NM 87505
Phone: (505) 476-3460 Fax: (505) 476-3462

State of New Mexico
Energy, Minerals & Natural Resources Department
OIL CONSERVATION DIVISION
1220 South St. Francis Dr.
Santa Fe, NM 87505

Form C-102
Revised August 1, 2011
Submit one copy to appropriate
District Office
X AMENDED REPORT

DEC 04 2014

RECEIVED

WELL LOCATION AND ACREAGE DEDICATION PLAT

¹ API Number 30-025-41787		² Pool Code 96674	³ Pool Name TRIPLE X; BONE SPRING, WEST
⁴ Property Code 39680	⁵ Property Name MOGI 9 STATE COM		⁶ Well Number 11H
⁷ OGRID No. 15363	⁸ Operator Name MURCHISON OIL & GAS, INC.		⁹ Elevation 3621.9

¹⁰ Surface Location

UL or lot no.	Section	Township	Range	Lot Idn	Feet from the	North/South line	Feet from the	East/West line	County
P	9	24 S	33 E		200	SOUTH	350	EAST	LEA

¹¹ Bottom Hole Location If Different From Surface

UL or lot no.	Section	Township	Range	Lot Idn	Feet from the	North/South line	Feet from the	East/West line	County
A	9	24 S	33 E		330	NORTH	379	EAST	LEA

¹² Dedicated Acres 160	¹³ Joint or Infill	¹⁴ Consolidation Code	¹⁵ Order No.
--------------------------------------	-------------------------------	----------------------------------	-------------------------

No allowable will be assigned to this completion until all interests have been consolidated or a non-standard unit has been approved by the division.

<p>S89°44'58"W 2641.47 FT</p> <p>NW CORNER SEC. 9 LAT. = 32°14'21.945"N LONG. = 103°35'08.865"W</p> <p>N/4 CORNER SEC. 9 LAT. = 32°14'21.877"N LONG. = 103°34'38.116"W</p> <p>BOTTOM OF HOLE LAT. = 32°14'18.567"N LONG. = 103°34'11.791"W</p> <p>NE CORNER SEC. 9 LAT. = 32°14'21.792"N LONG. = 103°34'07.372"W</p> <p>NOTE: LATITUDE AND LONGITUDE COORDINATES ARE SHOWN USING THE NORTH AMERICAN DATUM OF 1983 (NAD83). IN DEGREES MINUTES DECIMAL SECONDS FORMAT. BASIS OF BEARING IS NEW MEXICO STATE PLANE EAST (NAD83) COORDINATES MODIFIED TO SURFACE.</p> <p>W/4 CORNER SEC. 9 LAT. = 32°13'55.826"N LONG. = 103°35'08.854"W</p> <p>E/4 CORNER SEC. 9 LAT. = 32°13'55.683"N LONG. = 103°34'07.368"W</p> <p>MOGI "9" STATE COM #11H ELEV. = 3621.9' LAT. = 32°13'31.553"N (NAD83) LONG. = 103°34'11.442"W</p> <p>SE CORNER SEC. 9 LAT. = 32°13'29.585"N LONG. = 103°34'07.368"W</p> <p>SW CORNER SEC. 9 LAT. = 32°13'29.702"N LONG. = 103°35'08.843"W</p> <p>S/4 CORNER SEC. 9 LAT. = 32°13'29.634"N LONG. = 103°34'38.121"W</p> <p>SURFACE LOCATION</p> <p>S89°44'57"E 2639.61 FT</p> <p>N89°44'44"E 2642.23 FT</p>		<p>¹⁷ OPERATOR CERTIFICATION</p> <p>I hereby certify that the information contained herein is true and complete to the best of my knowledge and belief, and that this organization either owns a working interest or unleased mineral interest in the land including the proposed bottom hole location or has a right to drill this well at this location pursuant to a contract with an owner of such a mineral or working interest, or to a voluntary pooling agreement or a compulsory pooling agreement entered by the division.</p> <p><i>Michael S. Daugherty</i> 12/2/14 Signature Date</p> <p>Michael S. Daugherty Printed Name</p> <p>mdaugherty@jdmii.com E-mail Address</p> <p>¹⁸ SURVEYOR CERTIFICATION</p> <p>I hereby certify that the well location shown on this plat was plotted from field notes of actual surveys made by me or under my supervision, and that the same is true and correct to the best of my belief.</p> <p>NOVEMBER 19 2014 Date of Survey</p> <p><i>Sanjay K. Bhatnagar</i> Signature and Seal of Professional Surveyor</p> <p>Certificate Number: FILKION E. JARAMILLO, PLS 12797 SURVEY NO. 2627A</p>
--	--	---

FEB 24 2015

Sante Fe Main Office
Phone: (505) 476-3441

General Information
Phone: (505) 629-6116

Online Phone Directory
<https://www.emnrd.nm.gov/ocd/contact-us>

State of New Mexico
Energy, Minerals and Natural Resources
Oil Conservation Division
1220 S. St Francis Dr.
Santa Fe, NM 87505

CONDITIONS

Action 518720

CONDITIONS

Operator: Jonah Energy LLC 370 17th Street Denver, CO 80202	OGRID: 333010
	Action Number: 518720
	Action Type: [C-103] Sub. General Sundry (C-103Z)

CONDITIONS

Created By	Condition	Condition Date
sarah.clelland	Please review the content of the order to ensure you are familiar with the authorities granted and any conditions of approval. If you have any questions regarding this matter, please contact me.	11/21/2025