



U.S. Department of the Interior
BUREAU OF LAND MANAGEMENT

Sundry Print Report

11/20/2025

Well Name: SOFTSHELL 22 FEDERAL	Well Location: T25S / R31E / SEC 22 / NWNE / 32.1222003 / -103.7626558	County or Parish/State: EDDY / NM
Well Number: 1H	Type of Well: OIL WELL	Allottee or Tribe Name:
Lease Number: NMNM16131	Unit or CA Name:	Unit or CA Number:
US Well Number: 3001539727	Operator: DEVON ENERGY PRODUCTION COMPANY LP	

Subsequent Report**Sundry ID:** 2874304**Type of Submission:** Subsequent Report**Type of Action:** Plug and Abandonment**Date Sundry Submitted:** 11/19/2025**Time Sundry Submitted:** 01:35**Date Operation Actually Began:** 10/08/2025**Actual Procedure:** null**SR Attachments****Actual Procedure**

Plugging_Record_Devon_Softshell_22_Federal_001_C_103_20251119133513.pdf

Well Name: SOFTSHELL 22 FEDERAL	Well Location: T25S / R31E / SEC 22 / NWE / 32.1222003 / -103.7626558	County or Parish/State: EDDY / NM
Well Number: 1H	Type of Well: OIL WELL	Allottee or Tribe Name:
Lease Number: NMNM16131	Unit or CA Name:	Unit or CA Number:
US Well Number: 3001539727	Operator: DEVON ENERGY PRODUCTION COMPANY LP	

Operator

I certify that the foregoing is true and correct. Title 18 U.S.C. Section 1001 and Title 43 U.S.C. Section 1212, make it a crime for any person knowingly and willfully to make to any department or agency of the United States any false, fictitious or fraudulent statements or representations as to any matter within its jurisdiction. Electronic submission of Sundry Notices through this system satisfies regulations requiring a

Operator Electronic Signature: JEFF YOUNG**Signed on:** NOV 19, 2025 01:35 PM**Name:** DEVON ENERGY PRODUCTION COMPANY LP**Title:** Production Data Analyst**Street Address:** 333 W SHERIDAN AVE**City:** OKLAHOMA CITY**State:** OK**Phone:** (405) 228-2480**Email address:** JEFF.YOUNG@DVN.COM**Field****Representative Name:****Street Address:****City:****State:****Zip:****Phone:****Email address:****BLM Point of Contact****BLM POC Name:** JAMES A AMOS**BLM POC Title:** Acting Assistant Field Manager**BLM POC Phone:** 5752345927**BLM POC Email Address:** JAMOS@BLM.GOV**Disposition:** Accepted**Disposition Date:** 11/20/2025**Signature:** James A Amos

UNITED STATES
DEPARTMENT OF THE INTERIOR
BUREAU OF LAND MANAGEMENTFORM APPROVED OMB
No. 1004-0137 Expires:
December 31, 2024**SUNDRY NOTICES AND REPORTS ON WELLS**
**Do not use this form for proposals to drill or to re-enter an
abandoned well. Use Form 3160-3 (APD) for such proposals.**

5. Lease Serial No.

NMNM16131

6. If Indian, Allottee or Tribe Name

SUBMIT IN TRIPLICATE - Other instructions on page 2

1. Type of Well

☒ Oil Well☐ Gas Well☐ Other

7. If Unit of CA/Agreement, Name and/or No.

8. Well Name and No.

Softshell 22 Fed 1H

2. Name of Operator

Devon Energy Production Company, LP

9. API Well No.

30-015-39727

3a. Address

333 West Sheridan Ave, Oklahoma City, Ok 73102

3b. Phone No. (include area code)

(405)-228-2480

10. Field and Pool or Exploratory Area

Paduca; Bone Spring

4. Location of Well (Footage, Sec., T., R., M., or Survey Description)

B-22-T25S-R31E 330 FNL 1660 FEL

11. Country or Parish, State

Eddy, New Mexico

12. CHECK THE APPROPRIATE BOX(ES) TO INDICATE NATURE OF NOTICE, REPORT OR OTHER DATA

TYPE OF SUBMISSION	TYPE OF ACTION				
<input checked="" type="checkbox"/> Subsequent Report	<input type="checkbox"/> Acidize	<input type="checkbox"/> Deepen	<input type="checkbox"/> Production (Start/Resume)	<input type="checkbox"/> Water Shut-Off	
	<input type="checkbox"/> Alter Casing	<input type="checkbox"/> Hydraulic Fracturing	<input type="checkbox"/> Reclamation	<input type="checkbox"/> Well Integrity	
<input type="checkbox"/> Notice of Intent	<input type="checkbox"/> Casing Repair	<input type="checkbox"/> New Construction	<input type="checkbox"/> Recomplete	<input type="checkbox"/> Other	
	<input type="checkbox"/> Change Plans	<input checked="" type="checkbox"/> Plug and Abandon	<input type="checkbox"/> Temporarily Abandon		
<input type="checkbox"/> Final Abandonment Notice	<input type="checkbox"/> Convert to Injection	<input type="checkbox"/> Plug Back	<input type="checkbox"/> Water Disposal		

13. Describe Proposed or Completed Operation: Clearly state all pertinent details, including estimated starting date of any proposed work and approximate duration thereof. If the proposal is to deepen directionally or recompleat horizontally, give subsurface locations and measured and true vertical depths of all pertinent markers and zones. Attach the Bond under which the work will be performed or provide the Bond No. on file with BLM/BIA. Required subsequent reports must be filed within 30 days following completion of the involved operations. If the operation results in a multiple completion or recompleat in a new interval, a Form 3160-4 must be filed once testing has been completed. Final Abandonment Notices must be filed only after all requirements, including reclamation, have been completed and the operator has determined that the site is ready for final inspection.)

JMR Services, LLC respectfully proposes the attached P&A NOI to plug this well on behalf of Devon Energy Production Company LP
Please see the attached proposed P&A NOI.

14. I hereby certify that the foregoing is true and correct. Name (Printed/Typed)

Kelton Woodard

Title

Plugging Agent

Signature

Kelton Woodard

Date

11/19/2025**THE SPACE FOR FEDERAL OR STATE OFFICE USE**

Approved by

Title

Date

Conditions of approval, if any, are attached. Approval of this notice does not warrant or certify that the applicant holds legal or equitable title to those rights in the subject lease which would entitle the applicant to conduct operations thereon.

Office

Title 18 U.S.C Section 1001 and Title 43 U.S.C Section 1212, make it a crime for any person knowingly and willfully to make to any department or agency of the United States any false, fictitious or fraudulent statements or representations as to any matter within its jurisdiction.

(Instructions on page 2)

**Subsequent P&A Report
Devon Energy Production Company, L.P.
Softshell 22 Fed 1H
30-015-39727**

10/08/25 MIRU. Check Pressures on Well: Tubing 0 psi, Casing 110 psi, Surface 0 psi.

10/13/25 RIH with 5.5 CIBP and set @ 8404'.

10/14/25 Tagged CIBP @ 8404'. Circulated 177 bbls 10# MLF with 44 sxs. Pressure test 500 psi for 30 minutes (test good). Plug (# 1) Spot (35 sxs) class (H) cement From (8404) to (8119).

10/15/25 RIH with CBL and tagged TOC @ 8120. Plug (# 2) Spot (25 sxs) class (C) cement From (6732) to (6479).

10/16/25 Plug (# 3) Spot (90 sxs) class (C) cement From (6027) to (5116).

10/17/25 RIH and tagged TOC @ 5113'. Plug (# 4) Spot (45 sxs) class (C) cement From (4440) to (3985). RIH and tagged TOC @ 3977'. RIH with 5.5 packer and set @ 2100'. RIH and perf'd @ 2500'. Plug (# 5) Squeezed (35sxs) class (C) cement from (2500) to (2400).

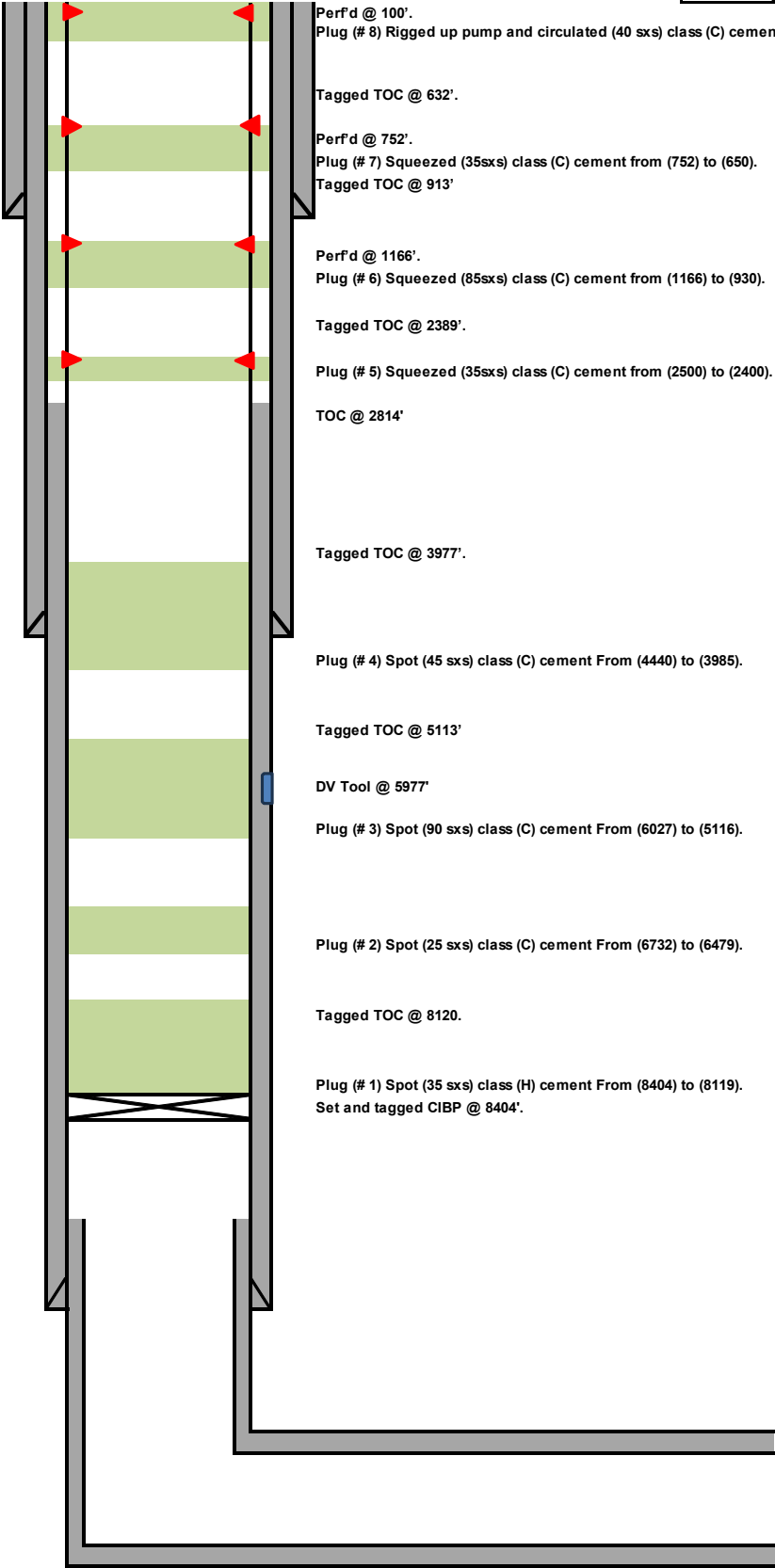
10/20/25 RIH and tagged TOC @ 2389'. RIH and perf'd @ 1166'. Plug (# 6) Squeezed (85sxs) class (C) cement from (1166) to (930). RIH and tagged TOC @ 913'. RIH and perf'd @ 752'. Plug (# 7) Squeezed (35sxs) class (C) cement from (752) to (650).

10/21/25 RIH and tagged TOC @ 632'. RIH and perf'd @ 100'. Plug (# 8) Rigged up pump and circulated (40 sxs) class (C) cement from (100) to surface. RDMO.

11/1/25 Cutoff wellhead. Install above ground P&A marker.

Author:	Shyanne @ JMR		
Well Name	Softshell 22 Fed	Well No.	1H
Field	Cotton Draw	API#:	30-015-39727
County	Eddy	Location	Sec 22, T25S, R31E
State	NM		330' FNL & 1660' FEL
Spud Date	1/8/2012	GL	3363'

Description	O.D.	Grade	Weight	Depth	Hole	Cmt Sx	TOC
Surface Csg	13 3/8	H-40	48#	982'	17 1/2	740	0'
Inter Csg	9 5/8	J-55	40#	4352'	12 1/4	1,270	0'
Prod Csg	5 1/2	P-110	17#	5977'	8 3/4	530	2814'
Liner	5 1/2	P-110	17#	13691'	8 3/4	1,990	5977'




Formation Tops	
Rustler	702'
Salado	1065'
Salt	1116'
Salt base	4133'
Delaware	4356'
Bell Canyon	4390'
Cherry Canyon	5343'
Brushy Canyon	6682'
Bone Spring	8323'







 GPS Map Camera



Google


Jal, New Mexico, Estados Unidos 🇺🇸

Buckthorn Rd, Jal, New Mexico 88252, Estados Unidos

Lat 32.122201° Long -103.762724°


sábado, 01/11/2025 12:02 p. m. GMT -06:00



 GPS Map Camera



Google

Jal, New Mexico, Estados Unidos 

Buckthorn Rd, Jal, New Mexico 88252, Estados Unidos


Lat 32.1222° Long -103.762721°


sábado, 01/11/2025 12:02 p. m. GMT -06:00







 GPS Map Camera



Google

Jal, New Mexico, Estados Unidos 

Buckthorn Rd, Jal, New Mexico 88252, Estados Unidos

Lat 32.122205° Long -103.762705°

sábado, 01/11/2025 11:15 a. m. GMT -06:00

Sante Fe Main Office
Phone: (505) 476-3441

General Information
Phone: (505) 629-6116

Online Phone Directory
<https://www.emnrd.nm.gov/oed/contact-us>

State of New Mexico
Energy, Minerals and Natural Resources
Oil Conservation Division
1220 S. St Francis Dr.
Santa Fe, NM 87505

CONDITIONS

Action 541367

CONDITIONS

Operator: DEVON ENERGY PRODUCTION COMPANY, LP 333 West Sheridan Ave. Oklahoma City, OK 73102	OGRID: 6137
	Action Number: 541367
	Action Type: [C-103] Sub. Plugging (C-103P)

CONDITIONS

Created By	Condition	Condition Date
gcordero	None	1/15/2026