

Sante Fe Main Office  
Phone: (505) 476-3441

General Information  
Phone: (505) 629-6116

Online Phone Directory  
<https://www.emnrd.nm.gov/ocd/contact-us>

**State of New Mexico**  
**Energy, Minerals and Natural Resources**  
**Oil Conservation Division**  
**1220 S. St Francis Dr.**  
**Santa Fe, NM 87505**

Form C-101  
August 1, 2011

Permit 410159

**APPLICATION FOR PERMIT TO DRILL, RE-ENTER, DEEPEN, PLUGBACK, OR ADD A ZONE**

1. Operator Name and Address Permian Resources Operating, LLC 300 N. Marienfeld St Ste 1000 Midland, TX 79701		2. OGRID Number 372165
4. Property Code 338897		3. API Number 30-025-55977
5. Property Name Mallard State Com		6. Well No. 304H

**7. Surface Location**

UL - Lot I	Section 22	Township 20S	Range 35E	Lot Idn i	Feet From 2363	N/S Line S	Feet From 1243	E/W Line E	County Lea
---------------	---------------	-----------------	--------------	--------------	-------------------	---------------	-------------------	---------------	---------------

**8. Proposed Bottom Hole Location**

UL - Lot P	Section 27	Township 20S	Range 35E	Lot Idn N	Feet From 100	N/S Line S	Feet From 990	E/W Line E	County Lea
---------------	---------------	-----------------	--------------	--------------	------------------	---------------	------------------	---------------	---------------

**9. Pool Information**

FEATHERSTONE;BONE SPRING	24250
--------------------------	-------

**Additional Well Information**

11. Work Type New Well	12. Well Type OIL	13. Cable/Rotary	14. Lease Type State	15. Ground Level Elevation 3692
16. Multiple N	17. Proposed Depth 17176	18. Formation Bone Spring	19. Contractor	20. Spud Date 10/8/2026
Depth to Ground water		Distance from nearest fresh water well		Distance to nearest surface water

We will be using a closed-loop system in lieu of lined pits

**21. Proposed Casing and Cement Program**

Type	Hole Size	Casing Size	Casing Weight/ft	Setting Depth	Sacks of Cement	Estimated TOC
Surf	17.5	13.375	54.5	1722	1300	0
Int1	12.25	9.625	40	6067	1770	0
Prod	8.5	5.5	20	17176	2100	4522
Prod	8.75	5.5	20	4522	160	5567

**Casing/Cement Program: Additional Comments**

DV Tool @ 4042
----------------

**22. Proposed Blowout Prevention Program**

Type	Working Pressure	Test Pressure	Manufacturer
Double Ram	5000	5000	

23. I hereby certify that the information given above is true and complete to the best of my knowledge and belief. I hereby certify that no additives containing PFAS chemicals will be added to the completion or recompletion of this well. I further certify I have complied with 19.15.14.9 (A) NMAC <input checked="" type="checkbox"/> and/or 19.15.14.9 (B) NMAC <input checked="" type="checkbox"/> , if applicable.  Signature:	<b>OIL CONSERVATION DIVISION</b>		
	Printed Name: Electronically filed by Stephanie Rabadue	Approved By: Jeffrey Harrison	
	Title: Regulatory Manager	Title: Petroleum Specialist III	
	Email Address: stephanie.rabadue@permianres.com	Approved Date: 3/3/2026	Expiration Date: 3/3/2028
	Date: 2/27/2026	Phone: 432-260-4388	Conditions of Approval Attached

<b>C-102</b>  Submit Electronically Via OCD Permitting	State of New Mexico Energy, Minerals & Natural Resources Department <b>OIL CONSERVATION DIVISION</b>	Revised July 9, 2024
		Submittal Type: <input checked="" type="checkbox"/> Initial Submittal <input type="checkbox"/> Amended Report <input type="checkbox"/> As Drilled

WELL LOCATION INFORMATION

API Number <b>30-025-55977</b>	Pool Code 24250	Pool Name FEATHERSTONE, BONE SPRING
Property Code <b>338897</b>	Property Name <b>MALLARD STATE COM</b>	
OGRID No. <b>372165</b>	Operator Name <b>PERMIAN RESOURCES OPERATING, LLC</b>	Well Number <b>304H</b>
Ground Level Elevation <b>3,692'</b>		
Surface Owner: <input type="checkbox"/> State <input checked="" type="checkbox"/> Fee <input type="checkbox"/> Tribal <input type="checkbox"/> Federal		Mineral Owner: <input checked="" type="checkbox"/> State <input type="checkbox"/> Fee <input type="checkbox"/> Tribal <input type="checkbox"/> Federal

Surface Location

UL	Section	Township	Range	Lot	Ft. from N/S	Ft. from E/W	Latitude	Longitude	County
I	22	20S	35E		2,363' FSL	1,243' FEL	32.557889°	-103.440565°	LEA

Bottom Hole Location

UL	Section	Township	Range	Lot	Ft. from N/S	Ft. from E/W	Latitude	Longitude	County
P	27	20S	35E		100' FSL	990' FEL	32.537159°	-103.439766°	LEA

Dedicated Acres 960	Infill or Defining Well Infill	Defining Well API 503H	Overlapping Spacing Unit (Y/N) N	Consolidation Code C, F
Order Numbers: TBD			Well setbacks are under Common Ownership: <input type="checkbox"/> Yes <input checked="" type="checkbox"/> No	

Kick Off Point (KOP)

UL	Section	Township	Range	Lot	Ft. from N/S	Ft. from E/W	Latitude	Longitude	County
I	22	20S	35E		2,363' FSL	1,243' FEL	32.557889°	-103.440565°	LEA


First Take Point (FTP)

UL	Section	Township	Range	Lot	Ft. from N/S	Ft. from E/W	Latitude	Longitude	County
I	22	20S	35E		2,543' FSL	990' FEL	32.558387°	-103.439742°	LEA

Last Take Point (LTP)

UL	Section	Township	Range	Lot	Ft. from N/S	Ft. from E/W	Latitude	Longitude	County
P	27	20S	35E		100' FSL	990' FEL	32.537159°	-103.439766°	LEA

Unitized Area or Area of Uniform Interest N/A	Spacing Unit Type <input checked="" type="checkbox"/> Horizontal <input type="checkbox"/> Vertical	Ground Floor Elevation: TBD
--	--	--------------------------------

<p><b>OPERATOR CERTIFICATIONS</b></p> <p>I hereby certify that the information contained herein is true and complete to the best of my knowledge and belief, and, if the well is a vertical or directional well, that this organization either owns a working interest or unleased mineral interest in the land including the proposed bottom hole location or has a right to drill this well at this location pursuant to a contract with an owner of a working interest or unleased mineral interest, or to a voluntary pooling agreement or a compulsory pooling order heretofore entered by the division.</p> <p>If this well is a horizontal well, I further certify that this organization has received the consent of at least one lessee or owner of a working interest or unleased mineral interest in each tract (in the target pool or formation) in which any part of the well's completed interval will be located or obtained a compulsory pooling order from the division.</p>	<p><b>SURVEYOR CERTIFICATIONS</b></p> <p>I hereby certify that the well location shown on this plat was plotted from field notes of actual surveys made by me or under my supervision, and that the same is true and correct to the best of my belief.</p> <div style="text-align: center;">  <p>Date: 1/28/2026</p> </div>		
Signature <i>Cassie Evans</i> Date 2/26/2026	Signature and Seal of Professional Surveyor		
Printed Name Cassie Evans	Certificate Number 12177	Date of Survey 1/13/2026	Revision Number 0
Email Address cassie.evans@permianres.com			

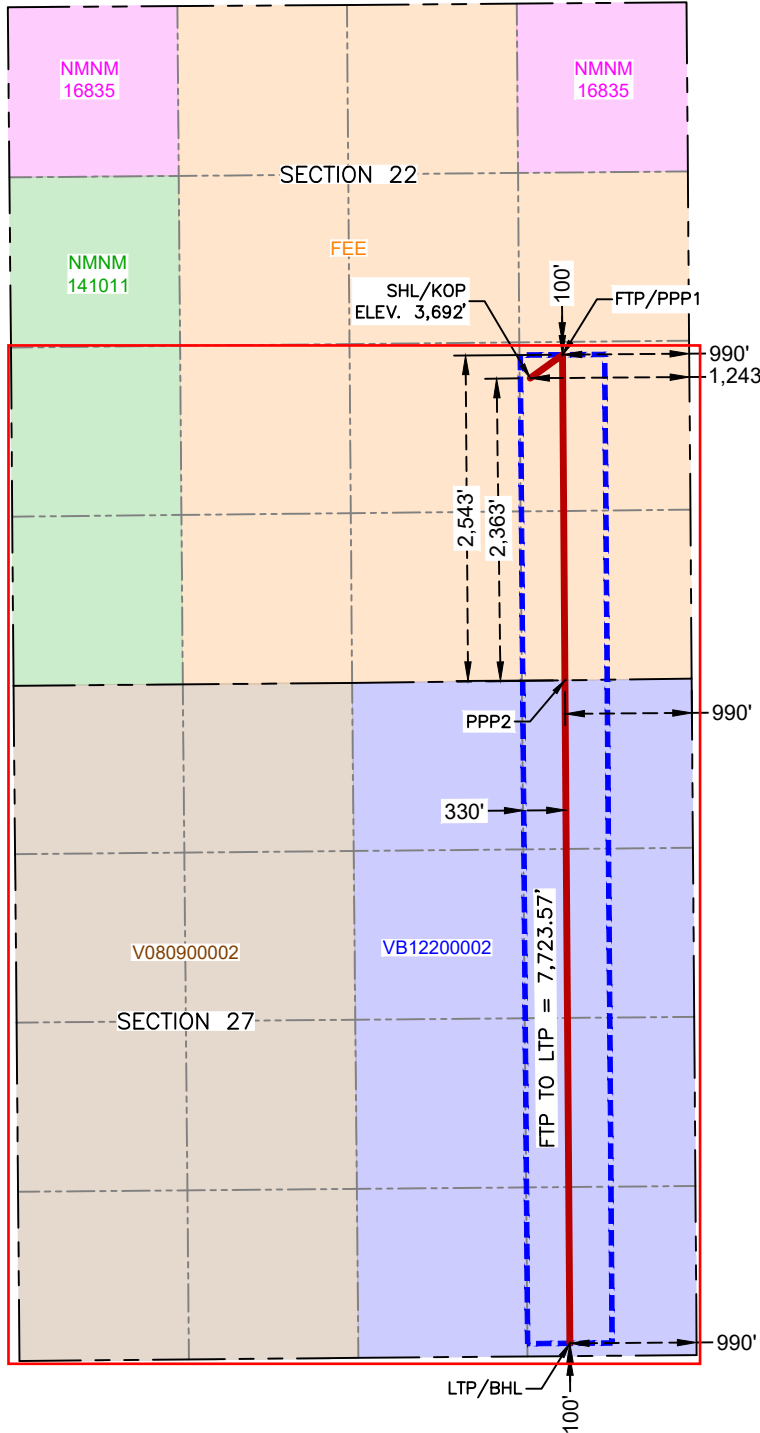
Note: No allowable will be assigned to this completion until all interests have been consolidated or a non-standard unit has been approved by the division.

ACREAGE DEDICATION PLATS

This grid represents a standard section. You may superimpose a non-standard section, or larger area, over this grid. Operators must outline the dedicated acreage in a red box, clearly show the well surface location and bottom hole location, if it is directionally drilled, with the dimensions from the section lines in the cardinal directions. If this is a horizontal wellbore show on this plat the location of the First Take Point and Last Take Point, and the point within the Completed interval (other than the First Take Point or Last Take Point) that is closest to any outer boundary of the tract.

Surveyors shall use the latest United States government survey or dependent resurvey. Well locations will be in reference to the New Mexico Principal Meridian. If the land is not surveyed, contact the OCD Engineering Bureau. Independent subdivision surveys will not be acceptable.

MALLARD STATE COM 304H



**SURFACE HOLE LOCATION & KICK-OFF POINT**  
 2,363' FSL & 1,243' FEL  
 ELEV. = 3,692'

---

NAD 83 X = 816,400.94'  
 NAD 83 Y = 567,843.90'  
 NAD 83 LAT = 32.557889°  
 NAD 83 LONG = -103.440565°  
 NAD 27 X = 775,219.18'  
 NAD 27 Y = 567,781.52'  
 NAD 27 LAT = 32.557765°  
 NAD 27 LONG = -103.440080°

**FIRST TAKE POINT & PENETRATION POINT 1**  
 2,543' FSL & 990' FEL

---

NAD 83 X = 816,652.95'  
 NAD 83 Y = 568,027.30'  
 NAD 83 LAT = 32.558387°  
 NAD 83 LONG = -103.439742°  
 NAD 27 X = 775,471.19'  
 NAD 27 Y = 567,964.92'  
 NAD 27 LAT = 32.558263°  
 NAD 27 LONG = -103.439257°

**PENETRATION POINT 2**  
 0' FNL & 990' FEL

---

NAD 83 X = 816,672.00'  
 NAD 83 Y = 565,483.94'  
 NAD 83 LAT = 32.551396°  
 NAD 83 LONG = -103.439750°  
 NAD 27 X = 775,490.16'  
 NAD 27 Y = 565,421.62'  
 NAD 27 LAT = 32.551273°  
 NAD 27 LONG = -103.439265°

**LAST TAKE POINT & BOTTOM HOLE LOCATION**  
 100' FSL & 990' FEL

---

NAD 83 X = 816,710.35'  
 NAD 83 Y = 560,303.95'  
 NAD 83 LAT = 32.537159°  
 NAD 83 LONG = -103.439766°  
 NAD 27 X = 775,528.34'  
 NAD 27 Y = 560,241.77'  
 NAD 27 LAT = 32.537035°  
 NAD 27 LONG = -103.439282°

Sante Fe Main Office  
Phone: (505) 476-3441

General Information  
Phone: (505) 629-6116

Online Phone Directory  
<https://www.emnrd.nm.gov/ocd/contact-us>

**State of New Mexico**  
**Energy, Minerals and Natural Resources**  
**Oil Conservation Division**  
**1220 S. St Francis Dr.**  
**Santa Fe, NM 87505**

Form APD Conditions

Permit 410159

**PERMIT CONDITIONS OF APPROVAL**

Operator Name and Address: Permian Resources Operating, LLC [372165] 300 N. Marienfeld St Ste 1000 Midland, TX 79701	API Number: 30-025-55977
	Well: Mallard State Com #304H

OCD Reviewer	Condition
jeffrey.harrison	No additives containing PFAS chemicals will be added to the drilling fluids or completion fluids used during drilling, completions, or recompletions operations.
jeffrey.harrison	NSP required if not included in an existing order or not an infill to an appropriate defining well in the same pool and spacing unit.
jeffrey.harrison	The OCD is currently reviewing the areas containing the Capitan Reef Aquifer and may expand the designated 4-string casing area to encompass additional portions of it in the future.
jeffrey.harrison	This well is within the Capitan Reef. The first intermediate casing string shall be set and cemented back to surface immediately below the base of the Capitan Reef.
jeffrey.harrison	In Capitan Reef areas if lost circulation (50% or greater) occurs below the base of the salt, the operator shall switch to freshwater mud until the intermediate casing is set. (The operator shall notify NMOCD of this switch.)
jeffrey.harrison	File As Drilled C-102 and a directional Survey with C-104 completion packet.
jeffrey.harrison	Once the well is spud, to prevent ground water contamination through whole or partial conduits from the surface, the operator shall drill without interruption through the fresh water zone or zones and shall immediately set in cement the water protection string.
jeffrey.harrison	Notify the OCD 24 hours prior to casing & cement.
jeffrey.harrison	Oil base muds are not to be used until fresh water zones are cased and cemented providing isolation from the oil or diesel. This includes synthetic oils. Oil based mud, drilling fluids and solids must be contained in a steel closed loop system.
jeffrey.harrison	A [C-103] Sub. Drilling (C-103N) is required within (10) days of spud.
jeffrey.harrison	Cement is required to circulate on both surface and intermediate1 strings of casing.
jeffrey.harrison	If the method of isolation was not by circulation, a CBL must be performed; if strata isolation is not achieved, then remediation will be required before further operations.

# **PERMIAN**

## **R E S O U R C E S**

### **H<sub>2</sub>S CONTINGENCY PLAN**

**FOR**

**Permian Resources Corporation**  
**Mallard – Woody 22 Fed Com NESE Pad 1**  
**Lea County, New Mexico**

**01-29-20226**

**This plan is subject to updating**

Permian Resources Corporation	H <sub>2</sub> S Contingency Plan Mallard–Woody 22 Fed Com NESE Pad1	Lea County, New Mexico
-------------------------------	---	------------------------

## Table of Contents

- Section 1.0 – Introduction ..... 3**
  - I. Purpose
  - II. Scope & Applicability
- Section 2.0 - Plan Implementation.....3**
  - I. Activation Requirements
  - II. Emergency Evacuation
  - III. Emergency Response Activities
- Section 3.0 - Potential Hazardous Conditions.....4**
- Section 4.0 - Notification of H<sub>2</sub>S Release Event.....6**
  - I. Local & State Law Enforcement
  - II. General Public
  - III. New Mexico Oil Conservation Division
  - IV. New Mexico Environment Department
  - V. Bureau of Land Management
- Section 5.0 - Emergency Contact List.....7**
  - I. Permian Resources Management Personnel
  - II. Lea County Sheriff
  - III. New Mexico State Highway Patrol
  - IV. Fire / EMS
  - V. Lea County Hospital
  - VI. Emergency Response Contractors
  - VII. New Mexico Oil Conservation Division
  - VIII. New Mexico Environment Department
  - IX. Bureau of Land Management
  - X. Other Agencies
- Section 6.0 – Drilling Location Information.....9-12**
  - I. Site Safety Information
  - II. Directions to Location
  - III. Plat of Location including GPS Coordinates
  - IV. Routes of Ingress & Egress (MAP)
  - V. ROE Map
  - VI. Residences in ROE
  - VII. Public Roads in ROE
- Section 7.0 – Hazard Communication.....13-15**
  - I. Physical Characteristics of Hydrogen Sulfide Gas
  - II. Human Health Hazards / Toxicological Information
  - III. Environmental Hazards
- Section 8.0 - Regulatory Information.....15-17**
  - I. OSHA Information
  - II. New Mexico Oil Conservation Division & Bureau of Land Management
- Section 9.0 - Training Requirements.....17**
- Section 10.0 - Personal Protective Equipment.....18**
- Appendices**
  - I. Appendix A – H<sub>2</sub>S SDS
  - II. Appendix B – SO<sub>2</sub> SDS

Permian Resources Corporation	H <sub>2</sub> S Contingency Plan Mallard–Woody 22 Fed Com NESE Pad1	Lea County, New Mexico
-------------------------------	---	------------------------

## **Section 1.0 – Introduction**

### **I. Purpose**

The purpose of this contingency plan (Plan) is to provide Permian Resources Corporation. (Permian Resources) with an organized plan of action for alerting and protecting Permian Resources employees, the general public, and any potential first responders prior to any intentional release or immediately following the accidental / unintentional release of a potentially hazardous volume / concentration of Hydrogen Sulfide Gas (H<sub>2</sub>S).

### **II. Scope & Applicability**

This Plan applies to all planned, unplanned, uncontrolled and/or unauthorized releases of hazardous concentrations of H<sub>2</sub>S or any associated hazardous byproducts of combustion, occurring at any Permian Resources owned or operated facilities including but not limited to: wells, flowlines, pipelines, tank batteries, production facilities, SWD facilities, compressor stations, gas processing plants, drilling / completions / workover operations, and any other applicable company owned property.

## **Section 2.0 - Plan Implementation**

### **I. Activation Requirements**

In accordance with the requirements of Bureau of Land Management Onshore Order #6 and NMAC 19.15.11, this Plan shall be activated in advance of any authorized, planned, unplanned, uncontrolled, or unauthorized release of a hazardous volume / concentration of H<sub>2</sub>S gas, or SO<sub>2</sub>, which could potentially adversely impact the workers, general public or the environment.

### **II. Emergency Evacuation**

In the event of an unplanned, uncontrolled, or unauthorized release of a hazardous volume / concentration of H<sub>2</sub>S gas, the first priority is to ensure the safety of the workers and general public. Upon discovery and subsequent determination of an applicable release, which cannot be quickly mitigated, immediately by using 911, notify local authorities to begin the process of alerting the general public, evacuate any residents within the Radius of Exposure (ROE), and limit any general public or employee access to any areas within the ROE of the affected facility.

### **III. Emergency Response Activities**

The purpose of emergency response actions is to take steps to quickly mitigate / stop the ongoing release of the hazardous source of H<sub>2</sub>S. Upon discovery of any hazardous release, immediately notify Permian Resources management to activate the Emergency Response Team (ERT). Once Permian Resources supervision arrives and assesses the situation, a work plan identifying the proper procedures shall be developed to stop the release.

## **Section 3.0 - Potential Hazardous Conditions & Response Actions**

During a planned or unplanned release of H<sub>2</sub>S, there are several hazardous conditions that are presented both to employees, the general public, and emergency responders. These specific hazardous conditions are identified in the tables below.

Permian Resources Corporation	H <sub>2</sub> S Contingency Plan Mallard–Woody 22 Fed Com NESE Pad1	Lea County, New Mexico
-------------------------------	---	------------------------

<b>H2S OPERATING CONDITIONS – RESPONSE ACTIONS TO CONSIDER</b>		✓
<b>H<sub>2</sub>S CONDITION 1: POTENTIAL DANGER TO LIFE AND HEALTH → WARNING SIGN GREEN</b>		
H <sub>2</sub> S concentration <10 ppm detected by location monitors		<input type="checkbox"/>
<b>General Actions During Condition 1</b>		<input type="checkbox"/>
Notify Site Supervisor / Permian Resources Person-in-Charge (PIC) of any observed increase in ambient H <sub>2</sub> S concentrations		<input type="checkbox"/>
All personnel check safety equipment is in adequate working order & store in accessible location		<input type="checkbox"/>
Sensitize crews with safety meetings.		<input type="checkbox"/>
Limit visitors and non-essential personnel on location		<input type="checkbox"/>
Continuously monitor H <sub>2</sub> S concentrations and check calibration of sensors		<input type="checkbox"/>
Ensure H <sub>2</sub> S scavenger is on location.		<input type="checkbox"/>
<b>H<sub>2</sub>S CONDITION 2: MODERATE DANGER TO LIFE AND HEALTH → WARNING SIGN YELLOW</b>		
H <sub>2</sub> S concentration >10 ppm and < 30 ppm in atmosphere detected by location monitors:		<input type="checkbox"/>
<b>General Actions During Condition 2</b>		<input type="checkbox"/>
Sound H <sub>2</sub> S alarm and/or display yellow flag.		<input type="checkbox"/>
Account for on-site personnel		<input type="checkbox"/>
Upon sounding of an area or personal H <sub>2</sub> S monitor alarm when 10 ppm is reached, proceed to a safe briefing area upwind of the location immediately (see MA-4, Figure 5-1).		<input type="checkbox"/>
Don proper respiratory protection.		<input type="checkbox"/>
Alert other affected personnel		<input type="checkbox"/>
<b>If trained and safe to do so</b> undertake measures to control source H <sub>2</sub> S discharge and eliminate possible ignition sources. Initiate Emergency Shutdown procedures as deemed necessary to correct or control the specific situation.		<input type="checkbox"/>
Account for on-site personnel at safe briefing area.		<input type="checkbox"/>
Stay in safe briefing area if not working to correct the situation.		<input type="checkbox"/>
Keep Site Supervisor / Permian Resources PIC informed. Notify applicable government agencies ( <b>Appendix A</b> ) If off-site impact; notify any neighbors within Radius of Exposure ( <b>ROE</b> ), <b>Fig 5.11</b>		<input type="checkbox"/>
Continuously monitor H <sub>2</sub> S until readings below 10 ppm.		<input type="checkbox"/>
Evacuated area shall not be re-entered except by trained and authorized personnel utilizing appropriate respiratory protection; or until “all clear” sounded by Permian Resources PIC / Site Supervisor.		
<b>H<sub>2</sub>S CONDITION 3: EXTREME DANGER TO LIFE AND HEALTH → WARNING SIGN RED</b>		
> 30 ppm H <sub>2</sub> S concentration in air detected by location monitors: Extreme danger to life		<input type="checkbox"/>

Permian Resources Corporation	H <sub>2</sub> S Contingency Plan Mallard–Woody 22 Fed Com NESE Pad1	Lea County, New Mexico
-------------------------------	---	------------------------

<b>General Actions During Condition 3</b>	<input type="checkbox"/>
Sound H <sub>2</sub> S alarm and/or display red flag.	<input type="checkbox"/>
Account for on-site personnel	<input type="checkbox"/>
Move away from H <sub>2</sub> S source and get out of the affected area.	<input type="checkbox"/>
Proceed to designated safe briefing area; alert other affected personnel.	<input type="checkbox"/>
Account for personnel at safe briefing area.	<input type="checkbox"/>
If trained and safe to do so undertake measures to control source H <sub>2</sub> S discharge and eliminate possible ignition sources. Initiate Emergency Shutdown procedures as deemed necessary to correct or control the specific situation.	<input type="checkbox"/>
Notify vehicles or situation and divert all traffic away from location.	<input type="checkbox"/>
Permian Resources Person-in-Charge will make appropriate community notifications.	<input type="checkbox"/>
Red warning flag must be on display until the situation has been corrected and the Permian Resources Person-in-Charge determines it is safe to resume operations under <b>Condition 1</b> .	<input type="checkbox"/>
Notify management of the condition and action taken. If H <sub>2</sub> S concentration is increasing and steps to correct the situation are not successful – or at any time if well control is questionable – alert all responsible parties for possible activation of the H <sub>2</sub> S Contingency Plan. If well control at the surface is lost, determine if situation warrants igniting the well.	<input type="checkbox"/>
If uncontrolled flow at the surface occurs, the Permian Resources PIC, with approval, if possible, from those coordinating the emergency ( <b>as specified in the site-specific H<sub>2</sub>S Contingency Plan</b> ) are responsible for determining if the situation warrants igniting the flow of the uncontrolled well. This decision should be made only as a last resort and in a situation where it is obvious that human life is in danger and there is no hope of controlling the flow under prevailing conditions.	<input type="checkbox"/>
If the flow is ignited, burning H <sub>2</sub> S will be converted to sulfur dioxide (SO <sub>2</sub> ), which is also highly toxic. Do not assume that area is safe after the flow is ignited. If the well is ignited, evacuation of the area is mandatory, because SO <sub>2</sub> will remain in low-lying places under no-wind conditions.	<input type="checkbox"/>
Keep Site Supervisor / Permian Resources PIC informed. Notify applicable government agencies and local law enforcement ( <b>Appendix A</b> ) If off-site impact; notify any neighbors within the Radius of Exposure ( <b>ROE</b> ), see example in <b>Figure 5-11</b> .	<input type="checkbox"/>
Continuously monitor H <sub>2</sub> S until readings fall below 10 ppm.	<input type="checkbox"/>
Evacuated area shall not be re-entered except by trained and authorized personnel utilizing appropriate respiratory protection; or until “all clear” sounded by Permian Resources PIC / Site Supervisor.	<input type="checkbox"/>
<b>IF ABOVE ACTIONS CANNOT BE ACCOMPLISHED IN TIME TO PREVENT EXPOSURE TO THE PUBLIC</b>	
Alert public (directly or through appropriate government agencies) who may be subject to potentially harmful exposure levels.	<input type="checkbox"/>
Make recommendations to public officials regarding blocking unauthorized access to the unsafe area and assist as appropriate.	<input type="checkbox"/>
Make recommendations to public officials regarding evacuating the public and assist as appropriate.	<input type="checkbox"/>

Permian Resources Corporation	H <sub>2</sub> S Contingency Plan Mallard–Woody 22 Fed Com NESE Pad1	Lea County, New Mexico
-------------------------------	---	------------------------

Monitor ambient air in the area of exposure (after following abatement measures) to determine when it is safe for re-entry.	<input type="checkbox"/>
---	--------------------------

#### **Section 4.0 - Notification of H<sub>2</sub>S Release Event**

##### **I. Local & State Law Enforcement**

Prior to the planned / controlled release of a hazardous concentration of H<sub>2</sub>S gas or any associated byproducts of the combustion of H<sub>2</sub>S gas, notify local law enforcement agencies regarding the contents of this plan.

In the event of the discovery of an unplanned/uncontrolled release of a hazardous concentration of H<sub>2</sub>S gas or any associated byproducts of combustion, immediately notify local and/or state law enforcement agencies of the situation and ask for their assistance.

##### **II. General Public**

In the event of a planned or unplanned release of a hazardous concentration of H<sub>2</sub>S gas or any associated byproducts of combustion, notify local law enforcement agencies and ask for their assistance in alerting the general public and limiting access to any public roads that may be impacted by such a release.

##### **III. New Mexico Oil Conservation Division**

The Permian Resources HSE Department will make any applicable notification to the New Mexico OCD regarding any release of a hazardous concentration of H<sub>2</sub>S Gas or any associated byproducts of combustion.

##### **IV. New Mexico Environment Department**

The Permian Resources HSE Department will make any applicable notifications to the NMED regarding any release of a hazardous concentration of H<sub>2</sub>S gas or any associated byproducts of combustion.

##### **V. Bureau of Land Management**

The Permian Resources Regulatory Department will make any applicable notifications to the BLM regarding any release of a hazardous concentration of H<sub>2</sub>S gas or any associated byproducts of combustion.

Permian Resources Corporation	H <sub>2</sub> S Contingency Plan Mallard–Woody 22 Fed Com NESE Pad1	Lea County, New Mexico
-------------------------------	---	------------------------

### Section 5.0 - Emergency Contact List

EMERGENCY CONTACT LIST				
PERMIAN RESOURCES CORPORATION.				
POSITION	NAME	OFFICE	CELL	ALT PHONE
<b>Operations</b>				
Production Superintendent	Rick Lawson		432.530.3188	
TX Production Superintendent	Josh Graham	432.940.3191	432.940.3191	
NM Production Superintendent	Manual Mata	432.664.0278	575.408.0216	
Drilling Manager	Jason Fitzgerald	432.315.0146	318.347.3916	
Drilling Engineer	Parker Simmons	432.400.1038	281.536.9813	
Production Manager	Levi Harris	432.219.8568	720.261.4633	
SVP Development Ops	Clayton Smith	720.499.1416	361.215.2494	
SVP Production Ops	Casey McCain	432.695.4239	432.664.6140	
<b>HSE &amp; Regulatory</b>				
H&S Manager	Adam Hicks	720.499.2377	903.426.4556	
Regulatory Manager	Stephanie Rabadue		432.260.4388	
Environmental Manager	Montgomery Floyd	432-315-0123	432-425-8321	
HSE Consultant	Blake Wisdom		918-323-2343	
<b>Local, State, &amp; Federal Agencies</b>				
Lea County Sheriff		575-396-3611		911
New Mexico State Highway Patrol		505-757-2297		911
Eunice Fire / EMS		575-394-3258		911
Lea County Hospital		575-492-5000		
Secorp – Safety Contractor	Ricky Stephens		(325)-262-0707	
New Mexico Oil Conservation Division – District 1 Office – Hobbs, NM.		575-393-6161		
New Mexico Environment Department – District III Office – Hobbs, NM		575-397-6910		
New Mexico Oil Conservation Division – Hobbs, NM	24 Hour Emergency	575-393-6161		
Bureau of Land Management – Carlsbad, NM		575-706-2779		
Lea County PET Inspector		575-689-5981		
U.S. Fish & Wildlife		502-248-6911		

### Section 6.0 – Drilling Location Information

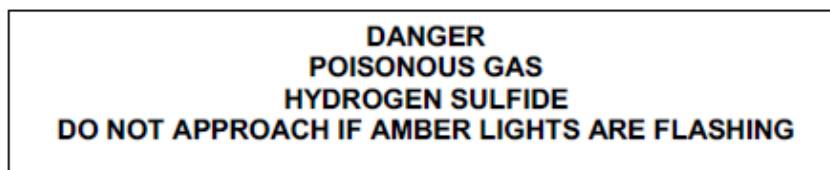
#### I. Site Safety Information

##### 1. Safe Briefing Area

- a. There shall be two areas that will be designated as "SAFE BRIEFING AREAS". If H<sub>2</sub>S is detected in concentrations equal to or in excess of 10 ppm all personnel not assigned emergency duties are to assemble in the designated Safe Briefing area for instructions. These two areas shall be positioned in accessible locations to facilitate the availability of self-contained breathing air devices. The briefing areas shall be positioned no less than 250' from the wellhead and in such locations that at least one briefing area will be up-wind from the well at all times.

Permian Resources Corporation	H <sub>2</sub> S Contingency Plan Mallard–Woody 22 Fed Com NESE Pad1	Lea County, New Mexico
-------------------------------	---	------------------------

2. Wind Indicators
  - a. 4 Windsocks will be installed at strategic points on the facility.
3. Danger Signs
  - a. A warning sign indicating the possible well conditions will be displayed at the location entrance.



4. H<sub>2</sub>S Detectors and Alarms
  - a. Continuous monitoring type H<sub>2</sub>S detectors, capable of sensing a minimum of 5ppm H<sub>2</sub>S in air will be located centrally located at the tanks, heater treater, and combustor. Continuous monitoring type SO<sub>2</sub> detector will also be located at the combustor. The automatic H<sub>2</sub>S alarm/flashing light will be located at the site entrance and in front of tank battery.
5. Safety Trailer
  - a. A safety trailer equipped with an emergency cascade breathing air system with 2 ea. Work/escape packs, a stretcher, 2 OSHA approved full body harnesses, and a 20# Class ABC fire extinguisher shall be available at the site in close proximity to the safe briefing area. The cascade system shall be able to be deployed to the drill floor when needed to provide safe breathing air to the workers as needed.
6. Well Control Equipment
  - a. The location shall have a flare line to a remote automatic ignitor and back up flare gun, placed 150' from the wellhead.
  - b. The location shall be equipped with a remotely operated choke system and a mud gas separator.
7. Mud Program
  - a. Company shall have a mud program that contains sufficient weight and additives to control H<sub>2</sub>S.
8. Metallurgy
  - a. All drill strings, casing, tubing, wellhead, BOP, spools, kill lines, choke manifold and lines, and valves shall be suitable for anticipated H<sub>2</sub>S volume and pressure.
9. Communication
  - a. The location shall be equipped with a means of effective communication such as a cell phones, intercoms, satellite phones or landlines.

Permian Resources Corporation	H <sub>2</sub> S Contingency Plan Mallard–Woody 22 Fed Com NESE Pad1	Lea County, New Mexico
-------------------------------	---	------------------------

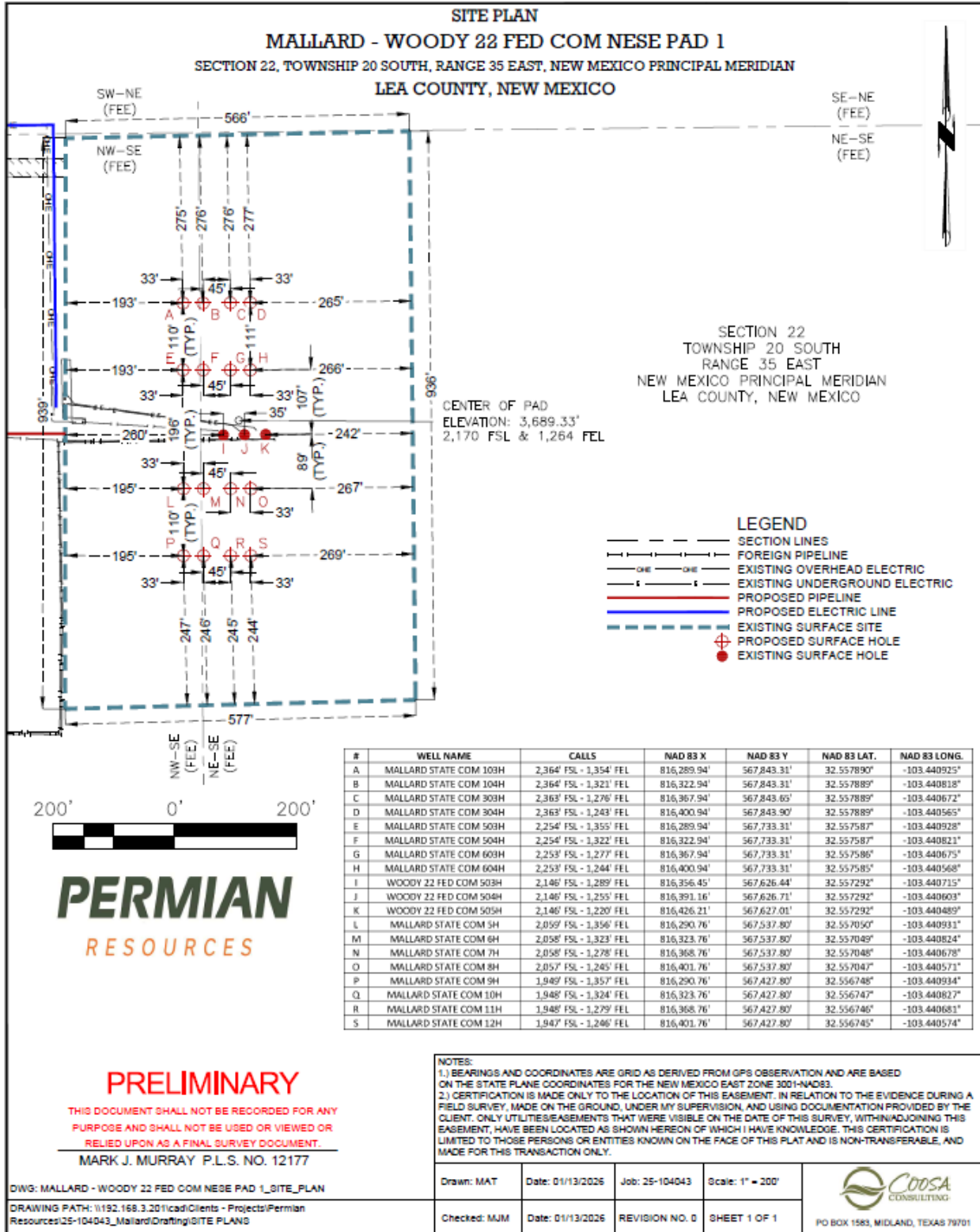
**II. Directions to Location**

FROM THE INTERSECTION OF W COUNTY RD AND US-180 W IN HOBBS, NEW MEXICO

1. MOVE WEST ON US-180 W 22.65 MILES;
2. TURN LEFT AND MOVE SOUTH ON CR-27A (MRATHON RD) 5.57 MILES;
3. TURN LEFT ONTO LEASE RD. AND MOVE EAST APPROX. 1.65 MILES;
4. TURN LEFT AND MOVE NORTH APPROX. 1543 FEET;
5. TURN RIGHT AND MOVE EAST APPROX. 2.94 MILES;
6. TURN RIGHT AND MOVE SOUTH APPROX. 0.37 MILES, FROM THIS POINT:
7. NESE PAD 1 - TURN LEFT ND MOVE EAST APPROX. 680 FEET TO THE NORTHWEST PAD CORNER;
8. NESW PAD 1 - TURN RIGHT AND MOVE WEST APPROX. 1164 FEET,  
THEN TURN LEFT AND MOVE SOUTH APPROX  
574 FEET TO THE CENTER OF WELL PAD

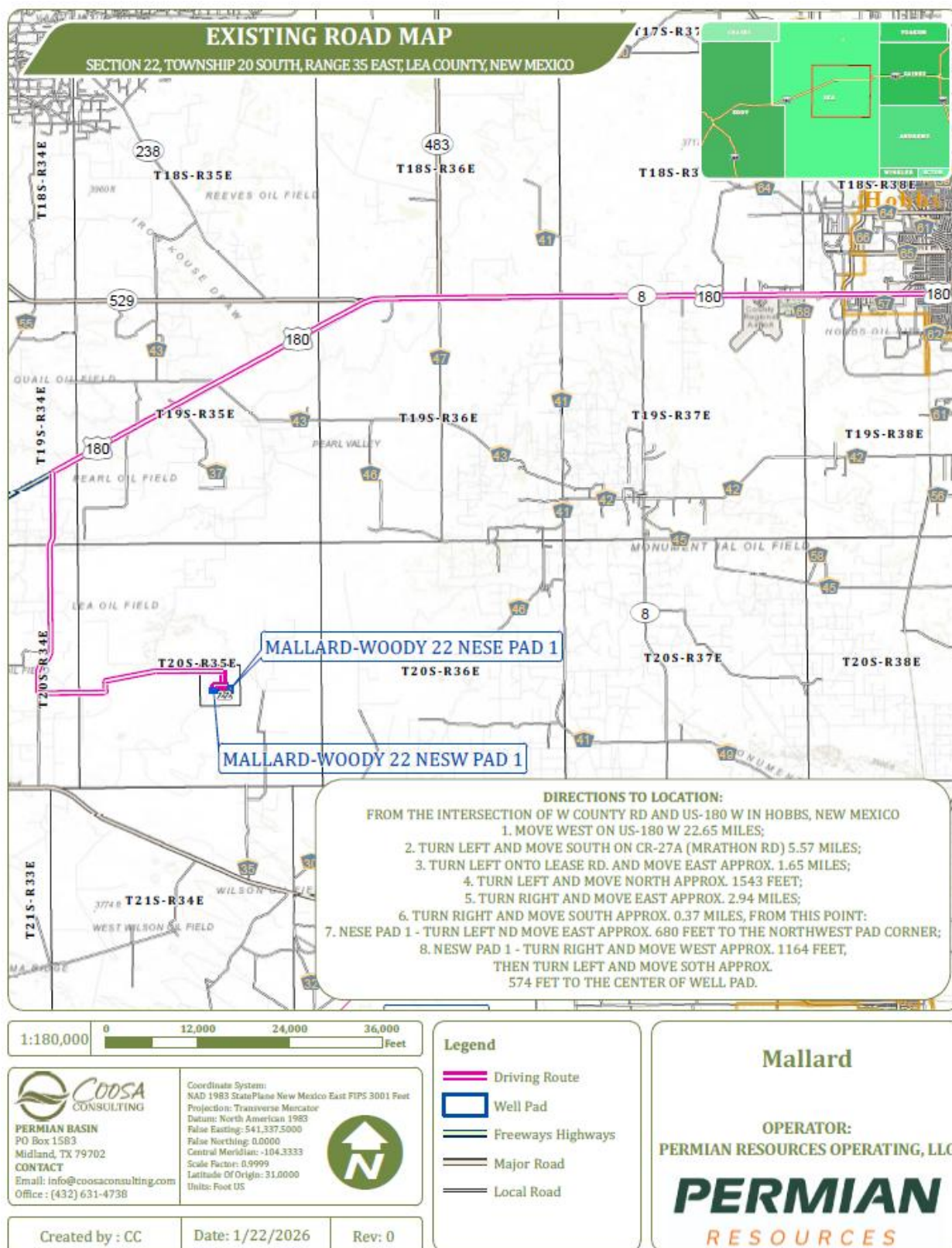
Permian Resources Corporation	H <sub>2</sub> S Contingency Plan Mallard-Woody 22 Fed Com NESE Pad1	Lea County, New Mexico
-------------------------------	---	------------------------

Plat of Location



Permian Resources Corporation	H <sub>2</sub> S Contingency Plan Mallard-Woody 22 Fed Com NESE Pad1	Lea County, New Mexico
-------------------------------	---	------------------------

1. Routes of Ingress & Egress (MAP)



2. Residences in proximity to the 3000' Radius of Exposure (ROE) (MAP)

There are no residences or public gathering places with the 100 PPM, 300 PPM, or 500 PPM ROE.

Permian Resources Corporation	H <sub>2</sub> S Contingency Plan Mallard–Woody 22 Fed Com NESE Pad1	Lea County, New Mexico
-------------------------------	---	------------------------

**Map of 3000' ROE Perimeter**



**100 PPM, 300 PPM, & 500 PPM Max ROE under worst case scenario**

Enter H<sub>2</sub>S in PPM

Enter Gas flow in mcf/day (maximum worst case conditions)

500 ppm radius of exposure (public road) **105** feet

300 ppm radius of exposure **146** feet

100 ppm radius of exposure (public area) **230** feet

- Location NAD 83 GPS Coordinates **Lat: 32.557890, Long: -103.440925**

**3. Public Roads in proximity of the Radius of Exposure (ROE)**

There are no public roads that would be within the 500 PPM ROE. The closest public road is NM HWY 176, which is approx. 4.25 miles from the location.

Permian Resources Corporation	H <sub>2</sub> S Contingency Plan Mallard–Woody 22 Fed Com NESE Pad1	Lea County, New Mexico
-------------------------------	---	------------------------

## Section 7.0 – Hazard Communication

### I. Physical Characteristics of Hydrogen Sulfide Gas

Hydrogen sulfide (H<sub>2</sub>S) is a colorless, poisonous gas that is soluble in water. It can be present in crude oils, condensates, natural gas and wastewater streams.

H<sub>2</sub>S is heavier than air with a vapor density of 1.189 (air = 1.0); however, H<sub>2</sub>S is most often mixed with other gases. These mixtures of H<sub>2</sub>S and other gases can be heavier or lighter than air. If the H<sub>2</sub>S-containing mixture is heavier, it can collect in low areas such as ditches, ravines, firewalls, and pits; in storage tanks; and in areas of poor ventilation. Please see physical properties in **Table 7.0**.

With H<sub>2</sub>S the sense of smell is rapidly lost allowing lethal concentrations to be accumulated without warning. The toxicity of hydrogen sulfide at varying concentrations is indicated in the **Table 7.1**.

**Warning:** Do not use the mouth-to-mouth method if a victim ingested or inhaled hydrogen sulfide. Give artificial respiration with the aid of a pocket mask equipped with a one-way valve or other proper respiratory medical device.

**Table 7.0. Physical Properties of H<sub>2</sub>S**

Properties of H <sub>2</sub> S	Description
Vapor Density > 1 = 1.189 Air = 1	<ul style="list-style-type: none"> <li>▪ H<sub>2</sub>S gas is slightly heavier than air, which can cause it to settle in low places and build in concentration.</li> <li>▪ Produced as a mixture with other gases associated with oil and gas production.</li> </ul>
Flammable Range 4.3%-46% 43000 ppm – 460000 ppm	<ul style="list-style-type: none"> <li>▪ H<sub>2</sub>S can be extremely flammable / explosive when these concentrations are reached by volume in air.</li> </ul>

Although H<sub>2</sub>S is primarily a respiratory hazard, it is also flammable and forms an explosive mixture at concentrations of 4.3%–46.0% (40,000ppm – 460,000 ppm) by volume in air.

#### H<sub>2</sub>S can be encountered when:

- Venting and draining equipment.
- Opening equipment (separators, pumps, and tanks).
- Opening piping connections (“line breaking”).
- Gauging and sampling storage tanks.
- Entering confined spaces.
- Working around wastewater pits, skimmers, and treatment facilities.

### II. Human Health Hazards - Toxicological Information

Permian Resources Corporation	H <sub>2</sub> S Contingency Plan Mallard–Woody 22 Fed Com NESE Pad1	Lea County, New Mexico
-------------------------------	---	------------------------

**Table 7.1. Hazards & Toxicity**

Concentration (ppm)	Symptoms/Effects
0.00011-0.00033 ppm	Typical background concentrations
0.01-1.5 ppm	Odor threshold (when rotten egg smell is first noticeable to some). Odor becomes more offensive at 3-5 ppm. Above 30 ppm, odor described as sweet or sickeningly sweet.
2-5 ppm	Prolonged exposure may cause nausea, tearing of the eyes, headaches or loss of sleep. Airway problems (bronchial constriction) in some asthma patients.
20 ppm	Possible fatigue, loss of appetite, headache, irritability, poor memory, dizziness.
50-100 ppm	Slight conjunctivitis ("gas eye") and respiratory tract irritation after 1 hour. May cause digestive upset and loss of appetite.
100 ppm	Coughing, eye irritation, loss of smell after 2-15 minutes (olfactory fatigue). Altered breathing, drowsiness after 15-30 minutes. Throat irritation after 1 hour. Gradual increase in severity of symptoms over several hours. Death may occur after 48 hours.
100-150 ppm	Loss of smell (olfactory fatigue or paralysis).
200-300 ppm	Marked conjunctivitis and respiratory tract irritation after 1 hour. Pulmonary edema may occur from prolonged exposure.
500-700 ppm	Staggering, collapse in 5 minutes. Serious damage to the eyes in 30 minutes. Death after 30-60 minutes.
700-1000 ppm	Rapid unconsciousness, "knockdown" or immediate collapse within 1 to 2 breaths, breathing stops, death within minutes.
1000-2000 ppm	Nearly instant death

### III. Environmental Hazards

H<sub>2</sub>S and its associated byproducts from combustion presents a serious environmental hazard. Sulphur Dioxide SO<sub>2</sub> is produced as a constituent of flaring H<sub>2</sub>S Gas and can present hazards associated, which are similar to H<sub>2</sub>S. Although SO<sub>2</sub> is heavier than air, it will be picked up by a breeze and carried downwind at

Permian Resources Corporation	H <sub>2</sub> S Contingency Plan Mallard–Woody 22 Fed Com NESE Pad1	Lea County, New Mexico
-------------------------------	---	------------------------

elevated temperatures. Since Sulfur Dioxide is extremely irritating to the eyes and mucous membranes of the upper respiratory tract, it has exceptionally good warning powers in this respect. The following table indicates the toxic nature of the gas. Please see the attached SDS in Appendix B for reference.

SULFUR DIOXIDE TOXICITY		
Concentration		Effects
%SO <sub>2</sub>	PPM	
0.0005	3 to 5	Pungent odor-normally a person can detect SO <sub>2</sub> in this range.
0.0012	12	Throat irritation, coughing, and constriction of the chest tearing and smarting of eyes.
0.15	150	So irritating that it can only be endured for a few minutes.
0.05	500	Causes a sense of suffocation, even with first breath.

**Section 8.0 - Regulatory Information**

I. OSHA & NIOSH Information

II. **Table 8.0. OSHA & NIOSH H<sub>2</sub>S Information**

PEL, IDLH, TLV	Description
NIOSH PEL 10 PPM	<ul style="list-style-type: none"> <li>PEL is the Permissible Exposure Limit that an employee may be exposed up to 8 hr / day.</li> </ul>
OSHA General Industry Ceiling PEL – 20 PPM	<ul style="list-style-type: none"> <li>The maximum exposure limit, which cannot be exceeded for any length of time.</li> </ul>
IDLH 100 PPM	<ul style="list-style-type: none"> <li>Immediately Dangerous to Life and Health</li> </ul>
Permian Resources PEL 10 PPM	<ul style="list-style-type: none"> <li>Permian Resources Policy Regarding H<sub>2</sub>S for employee safety</li> </ul>

III. New Mexico OCD & BLM – H<sub>2</sub>S Concentration Threshold Requirements

New Mexico NMAC 19.15.11 and Onshore Order #6 identify two Radii of Exposure (ROE) that identify potential danger to the public and require additional compliance measures. Permian Resources is required to install safety devices, establish safety procedures and develop a written H<sub>2</sub>S contingency plan for sites where the H<sub>2</sub>S concentrations are as follows.

Permian Resources Corporation	H <sub>2</sub> S Contingency Plan Mallard–Woody 22 Fed Com NESE Pad1	Lea County, New Mexico
-------------------------------	---	------------------------

**Table 8.1. Calculating H<sub>2</sub>S Radius of Exposure**

H <sub>2</sub> S Radius of Exposure	Description	Control and Equipment Requirements
100 ppm	Distance from a release to where the H <sub>2</sub> S concentration in the air will dilute below 100ppm	ROE > 50-ft and includes any part of a “public area” (residence, school, business, etc., or any area that can be expected to be populated). ROE > 3,000-ft
500 ppm	Distance from a release to where the H <sub>2</sub> S concentration in the air will dilute below 500ppm	ROE > 50-ft and includes any part of a public road (public roads are tax supported roads or any road used for public access or use)

**Calculating H<sub>2</sub>S Radius of Exposure**

The ROE of an H<sub>2</sub>S release is calculated to determine if a potentially hazardous volume of H<sub>2</sub>S gas at 100 or 500 parts per million (ppm) is within a regulated distance requiring further action. If information about the concentration of H<sub>2</sub>S and the potential gas release volume is known, the location of the Muster Areas will be set, and safety measures will be implemented based on the calculated radius of exposure (ROE). NMAC 19.15.11 – Hydrogen Sulfide Safety defines the ROE as the radius constructed with the gas’s point of escape as its center and its length calculated by the following Pasquill-Gifford equations:

To determine the extent of the **100 ppm ROE**:

$$x = [(1.589) (\text{mole fraction H}_2\text{S})(Q)]^{(.6258)}$$

To determine the extent of the **500 ppm ROE**:

$$x = [(0.4546) (\text{mole fraction H}_2\text{S})(Q)]^{(.6258)}$$

**Table 8.2. Calculating H<sub>2</sub>S Radius of Exposure**

ROE Variable	Description
X =	ROE in feet
Q =	<b>Max volume of gas released determined to be released in cubic feet per day (ft<sup>3</sup>/d)</b> normalized to standard temperature and pressure, 60°F and 14.65 psia
Mole fraction H <sub>2</sub> S =	Mole fraction of H <sub>2</sub> S in the gaseous mixture released.

The volume used as the escape rate in determining the ROE is specified in the rule as follows:

- The maximum daily volume rate of gas containing H<sub>2</sub>S handled by that system element for which the ROE is calculated.
- For existing gas wells, the current adjusted open-flow rate, or the operator's estimate of the well's capacity to flow against zero back-pressure at the wellhead.

**New Mexico Oil Conservation Division & BLM Site Requirements under NMAC 19.15.11 & Onshore Order #6**

- Two cleared areas will be designated as Safe Briefing Areas. During an emergency, personnel will assemble in one of these areas for instructions from the Permian Resources Person-in-Charge.

Permian Resources Corporation	H <sub>2</sub> S Contingency Plan Mallard–Woody 22 Fed Com NESE Pad1	Lea County, New Mexico
-------------------------------	---	------------------------

Prevailing wind direction should be considered in locating the briefing areas 200’ or more on either side of the well head. One area should offset the other at an angle of 45° to 90° with respect to prevailing wind direction to allow for wind shifts during the work period.

- In the event of either an intentional or accidental releases of hydrogen sulfide, safeguards to protect the general public from the harmful effects of hydrogen sulfide must be in place for operations. A summary of the provisions in each of three H<sub>2</sub>S ROE cases is included in **Table 8.3**.
  - **CASE 1** -100 ppm ROE < 50’
  - **CASE 2** - 100 ppm ROE is 50’ or greater, but < 3000’ and does not penetrate public area.
  - **CASE 3** -100 ppm ROE is 50’ or greater and penetrates a public area or 500 ppm ROE includes a public road. Also if 100 ppm ROE > 3000’ regardless of public area.

**Table 8.3. NMAC 19.15.11 Compliance Requirements Drilling & Production**

NMAC 19.15.11 & BLM COMPLIANCE REQUIREMENTS – DRILLING & PRODUCTION			
PROVISION	CASE 1	CASE 2	CASE 3
H <sub>2</sub> S Concentration Test	X	X	X
H-9	X	X	X
Training	X	X	X
District Office Notification	X	X	X
Drill Stem Tests Restricted	X*	X*	X
BOP Test	X*	X*	X
Materials		X	X
Warning and Marker		X	X
Security		X	X
Contingency Plan			X
Control and Equipment Safety			X
Monitors		X**	X**
Mud (ph Control or Scavenger)			X*
Wind Indicators		X**	X
Protective Breathing Equipment		X**	X
Choke Manifold, Secondary Remote Control, and Mud-Gas Separator			X
Flare Stacks			X*

**Section 9.0 - Training Requirements**

**Training**

The following elements are considered a minimum level of training for personnel assigned to operations who may encounter H<sub>2</sub>S as part of routine or maintenance work.

- The hazards, characteristics, and properties of hydrogen sulfide (H<sub>2</sub>S) and (SO<sub>2</sub>).
- Sources of H<sub>2</sub>S and SO<sub>2</sub>.
- Proper use of H<sub>2</sub>S and SO<sub>2</sub> detection methods used at the workplace.
- Recognition of, and proper response to, the warning signals initiated by H<sub>2</sub>S and SO<sub>2</sub> detection systems in use at the workplace.
- Symptoms of H<sub>2</sub>S exposure; symptoms of SO<sub>2</sub> exposure
- Rescue techniques and first aid to victims of H<sub>2</sub>S and SO<sub>2</sub> exposure.

Permian Resources Corporation	H <sub>2</sub> S Contingency Plan Mallard–Woody 22 Fed Com NESE Pad1	Lea County, New Mexico
-------------------------------	---	------------------------

- Proper use and maintenance of breathing equipment for working in H<sub>2</sub>S and SO<sub>2</sub> atmospheres, as appropriate theory and hands-on practice, with demonstrated proficiency (29 CFR Part 1910.134).
- Workplace practices and relevant maintenance procedures that have been established to protect personnel from the hazards of H<sub>2</sub>S and SO<sub>2</sub>.
- Wind direction awareness and routes of egress.
- Confined space and enclosed facility entry procedures (if applicable).
- Emergency response procedures that have been developed for the facility or operations.
- Locations and use of safety equipment.
- Locations of safe briefing areas.

***Refresher training will be conducted annually.***

### ***Section 10.0 - Personal Protective Equipment***

#### ***I. Personal H<sub>2</sub>S Monitors***

All personnel engaged in planned or unplanned work activity to mitigate the release of a hazardous concentration of H<sub>2</sub>S shall have on their person a personal H<sub>2</sub>S monitor.

#### ***II. Fixed H<sub>2</sub>S Detection and Alarms***

- 4 channel H<sub>2</sub>S monitor
- 4 wireless H<sub>2</sub>S monitors
- H<sub>2</sub>S alarm system (Audible/Red strobe)
- Personal gas monitor for each person on location
- Gas sample tubes

#### ***III. Flame Resistant Clothing***

All personnel engaged in planned or unplanned work activity associated with this Plan shall have on the appropriate level of FRC clothing.

#### ***IV. Respiratory Protection***

The following respiratory protection equipment shall be available at each drilling location.

- Working cascade system available on rig floor and pit system & 750' of air line hose
- Four (4) breathing air manifolds
- Four (4) 30-minute rescue packs
- Five (5) work/Escape units
- Five (5) escape units
- One (1) filler hose for the work/escape/rescue units

Supplied air (airline or SCBA) respiratory protection against hydrogen sulfide exposure is required in the following situations:

- When routine or maintenance work tasks involve exposure to H<sub>2</sub>S concentrations of 10 ppm or greater.
- When a fixed location area monitor alarms, and re-entry to the work area is required to complete a job.
- When confined spaces are to be entered without knowledge of H<sub>2</sub>S levels present, or if initial measurements are to be taken of H<sub>2</sub>S levels.
- During rescue of employees suspected of H<sub>2</sub>S overexposure.

Permian Resources Corporation	H <sub>2</sub> S Contingency Plan Mallard–Woody 22 Fed Com NESE Pad1	Lea County, New Mexico
-------------------------------	---	------------------------

- For specific tasks identified with significant exposure potential and outlined in local program guidelines.
- All respiratory equipment for hydrogen sulfide must be of the supplied-air type, equipped with pressure-demand regulators and operated in the pressure-demand mode only. This is the only type of respiratory protection recommended for hydrogen sulfide application. Equipment should be approved by NIOSH/MSHA or other recognized national authority as required. If airline units are used, a five-minute egress bottle should also be carried.
- Gas masks or other air-purifying respirators **MUST NEVER BE USED FOR HYDROGEN SULFIDE** due to the poor warning properties of the gas.
- Use of respiratory protection should be accompanied by a written respiratory protection program.



Permian Resources Corporation	H <sub>2</sub> S Contingency Plan Mallard-Woody 22 Fed Com NESE Pad1	Lea County, New Mexico
-------------------------------	---	------------------------



## Hydrogen sulfide

### Safety Data Sheet E-4611

according to the Hazardous Products Regulation (February 11, 2015)

Date of issue: 10-15-1979

Revision date: 08-10-2016

Supersedes: 10-15-2013

Do not breathe gas  
Use and store only outdoors or in a well-ventilated area  
Avoid release to the environment  
Wear protective gloves, protective clothing, eye protection, respiratory protection, and/or face protection  
Leaking gas fire: Do not extinguish, unless leak can be stopped safely  
In case of leakage, eliminate all ignition sources  
Store locked up  
Dispose of contents/container in accordance with container Supplier/owner instructions  
Protect from sunlight when ambient temperature exceeds 52°C (125°F)  
Close valve after each use and when empty  
Do not open valve until connected to equipment prepared for use  
When returning cylinder, install leak tight valve outlet cap or plug  
Do not depend on odour to detect the presence of gas

#### 2.3. Other hazards

Other hazards not contributing to the classification : Contact with liquid may cause cold burns/frostbite.

#### 2.4. Unknown acute toxicity (GHS-CA)

No data available

### SECTION 3: Composition/information on ingredients

#### 3.1. Substances

Name	CAS No.	% (Vol.)	Common Name (synonyms)
Hydrogen sulfide (Main constituent)	(CAS No) 7783-06-4	100	Hydrogen sulfide (H <sub>2</sub> S) / Hydrogen sulphide / Sulfur hydride / Sulfureted hydrogen / Dihydrogen sulphide / Hydrogensulfide

#### 3.2. Mixtures

Not applicable

### SECTION 4: First-aid measures

#### 4.1. Description of first aid measures

First-aid measures after inhalation : Remove to fresh air and keep at rest in a position comfortable for breathing. If not breathing, give artificial respiration. If breathing is difficult, trained personnel should give oxygen. Call a physician.

First-aid measures after skin contact : The liquid may cause frostbite. For exposure to liquid, immediately warm frostbite area with warm water not to exceed 105°F (41°C). Water temperature should be tolerable to normal skin. Maintain skin warming for at least 15 minutes or until normal coloring and sensation have returned to the affected area. In case of massive exposure, remove clothing while showering with warm water. Seek medical evaluation and treatment as soon as possible.

First-aid measures after eye contact : Immediately flush eyes thoroughly with water for at least 15 minutes. Hold the eyelids open and away from the eyeballs to ensure that all surfaces are flushed thoroughly. Contact an ophthalmologist immediately.

First-aid measures after ingestion : Ingestion is not considered a potential route of exposure.

#### 4.2. Most important symptoms and effects (acute and delayed)

No additional information available

#### 4.3. Immediate medical attention and special treatment, if necessary

Other medical advice or treatment : Obtain medical assistance. Treat with corticosteroid spray as soon as possible after inhalation.

### SECTION 5: Fire-fighting measures

#### 5.1. Suitable extinguishing media

Suitable extinguishing media : Carbon dioxide, Dry chemical, Water spray or fog. Use extinguishing media appropriate for surrounding fire.

#### 5.2. Unsuitable extinguishing media

No additional information available

This document is only controlled while on the Praxair Canada Inc. website and a copy of this controlled version is available for download. Praxair cannot assure the integrity or accuracy of any version of this document after it has been downloaded or removed from our website.

Permian Resources Corporation	H <sub>2</sub> S Contingency Plan Mallard–Woody 22 Fed Com NESE Pad1	Lea County, New Mexico
-------------------------------	---	------------------------



## Hydrogen sulfide

### Safety Data Sheet E-4611

according to the Hazardous Products Regulation (February 11, 2015)

Date of issue: 10-15-1979

Revision date: 08-10-2016

Supersedes: 10-15-2013

#### 5.3. Specific hazards arising from the hazardous product

Fire hazard	: <b>EXTREMELY FLAMMABLE GAS.</b> If venting or leaking gas catches fire, do not extinguish flames. Flammable vapors may spread from leak, creating an explosive reignition hazard. Vapors can be ignited by pilot lights, other flames, smoking, sparks, heaters, electrical equipment, static discharge, or other ignition sources at locations distant from product handling point. Explosive atmospheres may linger. Before entering an area, especially a confined area, check the atmosphere with an appropriate device.
Explosion hazard	: <b>EXTREMELY FLAMMABLE GAS.</b> Forms explosive mixtures with air and oxidizing agents.
Reactivity	: No reactivity hazard other than the effects described in sub-sections below.
Reactivity in case of fire	: No reactivity hazard other than the effects described in sub-sections below.

#### 5.4. Special protective equipment and precautions for fire-fighters

Firefighting instructions	: <b>DANGER! Toxic, flammable liquefied gas</b>  Evacuate all personnel from the danger area. Use self-contained breathing apparatus (SCBA) and protective clothing. Immediately cool containers with water from maximum distance. Stop flow of gas if safe to do so, while continuing cooling water spray. Remove ignition sources if safe to do so. Remove containers from area of fire if safe to do so. On-site fire brigades must comply with their provincial and local fire code regulations.
Special protective equipment for fire fighters	: Standard protective clothing and equipment (Self Contained Breathing Apparatus) for fire fighters.
Other information	: Containers are equipped with a pressure relief device. (Exceptions may exist where authorized by TC.)

### SECTION 6: Accidental release measures

#### 6.1. Personal precautions, protective equipment and emergency procedures

General measures	: <b>DANGER! Toxic, flammable liquefied gas .</b> Forms explosive mixtures with air and oxidizing agents. Immediately evacuate all personnel from danger area. Use self-contained breathing apparatus where needed. Remove all sources of ignition if safe to do so. Reduce vapors with fog or fine water spray, taking care not to spread liquid with water. Shut off flow if safe to do so. Ventilate area or move container to a well-ventilated area. Flammable vapors may spread from leak and could explode if reignited by sparks or flames. Explosive atmospheres may linger. Before entering area, especially confined areas, check atmosphere with an appropriate device.
------------------	---

#### 6.2. Methods and materials for containment and cleaning up

Methods for cleaning up	: Try to stop release. Reduce vapour with fog or fine water spray. Prevent waste from contaminating the surrounding environment. Prevent soil and water pollution. Dispose of contents/container in accordance with local/regional/national/international regulations. Contact supplier for any special requirements.
-------------------------	---

#### 6.3. Reference to other sections

For further information refer to section 8: Exposure controls/personal protection

### SECTION 7: Handling and storage

#### 7.1. Precautions for safe handling

Precautions for safe handling	: Leak-check system with soapy water; never use a flame  All piped systems and associated equipment must be grounded  Keep away from heat, hot surfaces, sparks, open flames and other ignition sources. No smoking. Use only non-sparking tools. Use only explosion-proof equipment  Wear leather safety gloves and safety shoes when handling cylinders. Protect cylinders from physical damage; do not drag, roll, slide or drop. While moving cylinder, always keep in place removable valve cover. Never attempt to lift a cylinder by its cap; the cap is intended solely to protect the valve. When moving cylinders, even for short distances, use a cart (trolley, hand truck, etc.) designed to transport cylinders. Never insert an object (e.g. wrench, screwdriver, pry bar) into cap openings; doing so may damage the valve and cause a leak. Use an adjustable strap wrench to remove over-tight or rusted caps. Slowly open the valve. If the valve is hard to open, discontinue use and contact your supplier. Close the container valve after each use; keep closed even when empty. Never apply flame or localized heat directly to any part of the container. High temperatures may damage the container and could cause the pressure relief device to fail prematurely, venting the container contents. For other precautions in using this product, see section 16.
-------------------------------	--

This document is only controlled while on the Praxair Canada Inc. website and a copy of this controlled version is available for download. Praxair cannot assure the integrity or accuracy of any version of this document after it has been downloaded or removed from our website.

EN (English)

SDS ID : E-4611

3/9

Permian Resources Corporation	H <sub>2</sub> S Contingency Plan Mallard–Woody 22 Fed Com NESE Pad1	Lea County, New Mexico
-------------------------------	---	------------------------

**PRAXAIR** **Hydrogen sulfide**  
Safety Data Sheet E-4611

according to the Hazardous Products Regulation (February 11, 2015)  
Date of issue: 10-15-1979 Revision date: 08-10-2016 Supersedes: 10-15-2013

**7.2. Conditions for safe storage, including any incompatibilities**

Storage conditions : Store only where temperature will not exceed 125°F (52°C). Post "No Smoking/No Open Flames" signs in storage and use areas. There must be no sources of ignition. Separate packages and protect against potential fire and/or explosion damage following appropriate codes and requirements (e.g. NFPA 30, NFPA 55, NFPA 70, and/or NFPA 221 in the U.S.) or according to requirements determined by the Authority Having Jurisdiction (AHJ). Always secure containers upright to keep them from falling or being knocked over. Install valve protection cap, if provided, firmly in place by hand when the container is not in use. Store full and empty containers separately. Use a first-in, first-out inventory system to prevent storing full containers for long periods. For other precautions in using this product, see section 16

**OTHER PRECAUTIONS FOR HANDLING, STORAGE, AND USE:** When handling product under pressure, use piping and equipment adequately designed to withstand the pressures to be encountered. Never work on a pressurized system. Use a back flow preventive device in the piping. Gases can cause rapid suffocation because of oxygen deficiency; store and use with adequate ventilation. If a leak occurs, close the container valve and blow down the system in a safe and environmentally correct manner in compliance with all international, federal/national, state/provincial, and local laws; then repair the leak. Never place a container where it may become part of an electrical circuit.

**SECTION 8: Exposure controls/personal protection**

**8.1. Control parameters**

Hydrogen sulfide (7783-06-4)		
USA - ACGIH	ACGIH TLV-TWA (ppm)	1 ppm
USA - ACGIH	ACGIH TLV-STEL (ppm)	5 ppm
USA - OSHA	OSHA PEL (Ceiling) (ppm)	20 ppm
Canada (Quebec)	VECD (mg/m <sup>3</sup> )	21 mg/m <sup>3</sup>
Canada (Quebec)	VECD (ppm)	15 ppm
Canada (Quebec)	VEMP (mg/m <sup>3</sup> )	14 mg/m <sup>3</sup>
Canada (Quebec)	VEMP (ppm)	10 ppm
Alberta	OEL Ceiling (mg/m <sup>3</sup> )	21 mg/m <sup>3</sup>
Alberta	OEL Ceiling (ppm)	15 ppm
Alberta	OEL TWA (mg/m <sup>3</sup> )	14 mg/m <sup>3</sup>
Alberta	OEL TWA (ppm)	10 ppm
British Columbia	OEL Ceiling (ppm)	10 ppm
Manitoba	OEL STEL (ppm)	5 ppm
Manitoba	OEL TWA (ppm)	1 ppm
New Brunswick	OEL STEL (mg/m <sup>3</sup> )	21 mg/m <sup>3</sup>
New Brunswick	OEL STEL (ppm)	15 ppm
New Brunswick	OEL TWA (mg/m <sup>3</sup> )	14 mg/m <sup>3</sup>
New Brunswick	OEL TWA (ppm)	10 ppm
New Foundland & Labrador	OEL STEL (ppm)	5 ppm
New Foundland & Labrador	OEL TWA (ppm)	1 ppm
Nova Scotia	OEL STEL (ppm)	5 ppm
Nova Scotia	OEL TWA (ppm)	1 ppm
Nunavut	OEL Ceiling (mg/m <sup>3</sup> )	28 mg/m <sup>3</sup>
Nunavut	OEL Ceiling (ppm)	20 ppm
Nunavut	OEL STEL (mg/m <sup>3</sup> )	21 mg/m <sup>3</sup>
Nunavut	OEL STEL (ppm)	15 ppm
Nunavut	OEL TWA (mg/m <sup>3</sup> )	14 mg/m <sup>3</sup>
Nunavut	OEL TWA (ppm)	10 ppm
Northwest Territories	OEL STEL (ppm)	15 ppm

This document is only controlled while on the Praxair Canada Inc. website and a copy of this controlled version is available for download. Praxair cannot assure the integrity or accuracy of any version of this document after it has been downloaded or removed from our website.

Permian Resources Corporation	H <sub>2</sub> S Contingency Plan Mallard–Woody 22 Fed Com NESE Pad1	Lea County, New Mexico
-------------------------------	---	------------------------

**PRAXAIR** **Hydrogen sulfide**  
Safety Data Sheet E-4611

according to the Hazardous Products Regulation (February 11, 2015)  
Date of issue: 10-15-1979 Revision date: 08-10-2016 Supersedes: 10-15-2013

Hydrogen sulfide (7783-06-4)		
Northwest Territories	OEL TWA (ppm)	10 ppm
Ontario	OEL STEL (ppm)	15 ppm
Ontario	OEL TWA (ppm)	10 ppm
Prince Edward Island	OEL STEL (ppm)	5 ppm
Prince Edward Island	OEL TWA (ppm)	1 ppm
Québec	VECD (mg/m <sup>3</sup> )	21 mg/m <sup>3</sup>
Québec	VECD (ppm)	15 ppm
Québec	VEMP (mg/m <sup>3</sup> )	14 mg/m <sup>3</sup>
Québec	VEMP (ppm)	10 ppm
Saskatchewan	OEL STEL (ppm)	15 ppm
Saskatchewan	OEL TWA (ppm)	10 ppm
Yukon	OEL STEL (mg/m <sup>3</sup> )	27 mg/m <sup>3</sup>
Yukon	OEL STEL (ppm)	15 ppm
Yukon	OEL TWA (mg/m <sup>3</sup> )	15 mg/m <sup>3</sup>
Yukon	OEL TWA (ppm)	10 ppm

**8.2. Appropriate engineering controls**

Appropriate engineering controls : Use corrosion-resistant equipment. Use an explosion-proof local exhaust system. Local exhaust and general ventilation must be adequate to meet exposure standards. MECHANICAL (GENERAL): **Inadequate - Use only in a closed system.** Use explosion proof equipment and lighting.

**8.3. Individual protection measures/Personal protective equipment**

Personal protective equipment : Safety glasses. Face shield. Gloves.



Hand protection : Wear work gloves when handling containers. Wear heavy rubber gloves where contact with product may occur.

Eye protection : Wear goggles and a face shield when transfilling or breaking transfer connections. Select in accordance with the current CSA standard Z94.3, "Industrial Eye and Face Protection", and any provincial regulations, local bylaws or guidelines.

Respiratory protection : **Respiratory protection:** Use respirable fume respirator or air supplied respirator when working in confined space or where local exhaust or ventilation does not keep exposure below TLV. Select in accordance with provincial regulations, local bylaws or guidelines. Selection should be based on the current CSA standard Z94.4, "Selection, Care, and Use of Respirators." Respirators should also be approved by NIOSH and MSHA. For emergencies or instances with unknown exposure levels, use a self-contained breathing apparatus (SCBA).

Thermal hazard protection : Wear cold insulating gloves when transfilling or breaking transfer connections. Standard EN 511 - Cold insulating gloves.

Other information : **Other protection :** Safety shoes for general handling at customer sites. Metatarsal shoes and cuffless trousers for cylinder handling at packaging and filling plants. Select in accordance with the current CSA standard Z195, "Protective Foot Wear", and any provincial regulations, local bylaws or guidelines. For working with flammable and oxidizing materials, consider the use of flame resistant anti-static safety clothing.

**SECTION 9: Physical and chemical properties**

**9.1. Information on basic physical and chemical properties**

Physical state : Gas

Appearance : Colorless gas. Colorless liquid at low temperature or under high pressure.

Molecular mass : 34 g/mol

Colour : Colourless.

Odour : Odour can persist. Poor warning properties at low concentrations. Rotten eggs.

Odour threshold : Odour threshold is subjective and inadequate to warn of overexposure.

This document is only controlled while on the Praxair Canada Inc. website and a copy of this controlled version is available for download. Praxair cannot assure the integrity or accuracy of any version of this document after it has been downloaded or removed from our website.

Permian Resources Corporation	H <sub>2</sub> S Contingency Plan Mallard–Woody 22 Fed Com NESE Pad1	Lea County, New Mexico
-------------------------------	---	------------------------



## Hydrogen sulfide

### Safety Data Sheet E-4611

according to the Hazardous Products Regulation (February 11, 2015)

Date of issue: 10-15-1979

Revision date: 08-10-2016

Supersedes: 10-15-2013

pH	: Not applicable.
pH solution	: No data available
Relative evaporation rate (butylacetate=1)	: No data available
Relative evaporation rate (ether=1)	: Not applicable.
Melting point	: -86 °C
Freezing point	: -82.9 °C
Boiling point	: -60.3 °C
Flash point	: Not applicable.
Critical temperature	: 100.4 °C
Auto-ignition temperature	: 260 °C
Decomposition temperature	: No data available
Vapour pressure	: 1880 kPa
Vapour pressure at 50 °C	: No data available
Critical pressure	: 8940 kPa
Relative vapour density at 20 °C	: >=
Relative density	: No data available
Relative density of saturated gas/air mixture	: No data available
Density	: No data available
Relative gas density	: 1.2
Solubility	: Water: 3980 mg/l
Log Pow	: Not applicable.
Log Kow	: Not applicable.
Viscosity, kinematic	: Not applicable.
Viscosity, dynamic	: Not applicable.
Viscosity, kinematic (calculated value) (40 °C)	: No data available
Explosive properties	: Not applicable.
Oxidizing properties	: None.
Flammability (solid, gas)	: 4.3 - 46 vol %

#### 9.2. Other information

Gas group	: Liquefied gas
Additional information	: Gas/vapour heavier than air. May accumulate in confined spaces, particularly at or below ground level

### SECTION 10: Stability and reactivity

#### 10.1. Reactivity

Reactivity	: No reactivity hazard other than the effects described in sub-sections below.
Chemical stability	: Stable under normal conditions.
Possibility of hazardous reactions	: May react violently with oxidants. Can form explosive mixture with air.
Conditions to avoid	: Avoid moisture in installation systems. Keep away from heat/sparks/open flames/hot surfaces. – No smoking.
Incompatible materials	: Ammonia. Bases. Bromine pentafluoride. Chlorine trifluoride. chromium trioxide. (and heat). Copper. (powdered). Fluorine. Lead. Lead oxide. Mercury. Nitric acid. Nitrogen trifluoride. nitrogen sulfide. Organic compounds. Oxidizing agents. Oxygen difluoride. Rubber. Sodium. (and moisture). Water.
Hazardous decomposition products	: Thermal decomposition may produce : Sulfur. Hydrogen.

### SECTION 11: Toxicological information

#### 11.1. Information on toxicological effects

Acute toxicity (oral)	: Not classified
Acute toxicity (dermal)	: Not classified

This document is only controlled while on the Praxair Canada Inc. website and a copy of this controlled version is available for download. Praxair cannot assure the integrity or accuracy of any version of this document after it has been downloaded or removed from our website.

EN (English)

SDS ID : E-4611

6/9

Permian Resources Corporation	H <sub>2</sub> S Contingency Plan Mallard–Woody 22 Fed Com NESE Pad1	Lea County, New Mexico
-------------------------------	---	------------------------



## Hydrogen sulfide

### Safety Data Sheet E-4611

according to the Hazardous Products Regulation (February 11, 2015)

Date of issue: 10-15-1979

Revision date: 08-10-2016

Supersedes: 10-15-2013

Acute toxicity (inhalation) : Inhalation:gas: FATAL IF INHALED.

Hydrogen sulfide ( f )7783-06-4	
LC50 inhalation rat (mg/l)	0.99 mg/l (Exposure time: 1 h)
LC50 inhalation rat (ppm)	356 ppm/4h
ATE CA (gases)	356.00000000 ppmv/4h
ATE CA (vapours)	0.99000000 mg/l/4h
ATE CA (dust,mist)	0.99000000 mg/l/4h

Skin corrosion/irritation : Not classified

pH: Not applicable.

Serious eye damage/irritation : Not classified

pH: Not applicable.

Respiratory or skin sensitization : Not classified

Germ cell mutagenicity : Not classified

Carcinogenicity : Not classified

Reproductive toxicity : Not classified

Specific target organ toxicity (single exposure) : MAY CAUSE RESPIRATORY IRRITATION.

Specific target organ toxicity (repeated exposure) : Not classified

Aspiration hazard : Not classified

## SECTION 12: Ecological information

### 12.1. Toxicity

Ecology - general : VERY TOXIC TO AQUATIC LIFE.

Hydrogen sulfide (7783-06-4)	
LC50 fish 1	0.0448 mg/l (Exposure time: 96 h - Species: Lepomis macrochirus [flow-through])
LC50 fish 2	0.016 mg/l (Exposure time: 96 h - Species: Pimephales promelas [flow-through])

### 12.2. Persistence and degradability

Hydrogen sulfide (7783-06-4)	
Persistence and degradability	Not applicable for inorganic gases.

### 12.3. Bioaccumulative potential

Hydrogen sulfide (7783-06-4)	
BCF fish 1	(no bioaccumulation expected)
Log Pow	Not applicable.
Log Kow	Not applicable.
Bioaccumulative potential	No data available.

### 12.4. Mobility in soil

Hydrogen sulfide (7783-06-4)	
Mobility in soil	No data available.
Log Pow	Not applicable.
Log Kow	Not applicable.
Ecology - soil	Because of its high volatility, the product is unlikely to cause ground or water pollution.

### 12.5. Other adverse effects

Other adverse effects : May cause pH changes in aqueous ecological systems.

Effect on the ozone layer : None

Effect on global warming : No known effects from this product

This document is only controlled while on the Praxair Canada Inc. website and a copy of this controlled version is available for download. Praxair cannot assure the integrity or accuracy of any version of this document after it has been downloaded or removed from our website.

EN (English)

SDS ID : E-4611

7/9

Permian Resources Corporation	H <sub>2</sub> S Contingency Plan Mallard–Woody 22 Fed Com NESE Pad1	Lea County, New Mexico
-------------------------------	---	------------------------



## Hydrogen sulfide

### Safety Data Sheet E-4611

according to the Hazardous Products Regulation (February 11, 2015)

Date of issue: 10-15-1979

Revision date: 08-10-2016

Supersedes: 10-15-2013

#### SECTION 13: Disposal considerations

##### 13.1. Disposal methods

Waste disposal recommendations : Do not attempt to dispose of residual or unused quantities. Return container to supplier.

#### SECTION 14: Transport information

##### 14.1. Basic shipping description

In accordance with TDG

##### TDG

UN-No. (TDG) : UN1053  
 TDG Primary Hazard Classes : 2.3 - Class 2.3 - Toxic Gas.  
 TDG Subsidiary Classes : 2.1  
 Proper shipping name : HYDROGEN SULPHIDE

ERAP Index : 500  
 Explosive Limit and Limited Quantity Index : 0  
 Passenger Carrying Ship Index : Forbidden  
 Passenger Carrying Road Vehicle or Passenger Carrying Railway Vehicle Index : Forbidden

##### 14.3. Air and sea transport

##### IMDG

UN-No. (IMDG) : 1053  
 Proper Shipping Name (IMDG) : HYDROGEN SULPHIDE  
 Class (IMDG) : 2 - Gases  
 MFAG-No : 117

##### IATA

UN-No. (IATA) : 1053  
 Proper Shipping Name (IATA) : Hydrogen sulphide  
 Class (IATA) : 2

#### SECTION 15: Regulatory information

##### 15.1. National regulations

###### Hydrogen sulfide (7783-06-4)

Listed on the Canadian DSL (Domestic Substances List)

##### 15.2. International regulations

###### Hydrogen sulfide (7783-06-4)

Listed on the AICS (Australian Inventory of Chemical Substances)  
 Listed on IECSC (Inventory of Existing Chemical Substances Produced or Imported in China)  
 Listed on the EEC inventory EINECS (European Inventory of Existing Commercial Chemical Substances)  
 Listed on the Japanese ENCS (Existing & New Chemical Substances) inventory  
 Listed on the Korean ECL (Existing Chemicals List)  
 Listed on NZIoC (New Zealand Inventory of Chemicals)  
 Listed on PICCS (Philippines Inventory of Chemicals and Chemical Substances)  
 Listed on the United States TSCA (Toxic Substances Control Act) inventory  
 Listed on INSQ (Mexican national Inventory of Chemical Substances)

#### SECTION 16: Other information

Date of issue : 15/10/1979  
 Revision date : 10/08/2016  
 Supersedes : 15/10/2013

Indication of changes:

Training advice : Users of breathing apparatus must be trained. Ensure operators understand the toxicity hazard. Ensure operators understand the flammability hazard.

This document is only controlled while on the Praxair Canada Inc. website and a copy of this controlled version is available for download. Praxair cannot assure the integrity or accuracy of any version of this document after it has been downloaded or removed from our website.

EN (English)

SDS ID : E-4611

8/9

Permian Resources Corporation	H <sub>2</sub> S Contingency Plan Mallard–Woody 22 Fed Com NESE Pad1	Lea County, New Mexico
-------------------------------	---	------------------------

**PRAXAIR** **Hydrogen sulfide**  
Safety Data Sheet E-4611

according to the Hazardous Products Regulation (February 11, 2015)  
Date of issue: 10-15-1979 Revision date: 08-10-2016 Supersedes: 10-15-2013

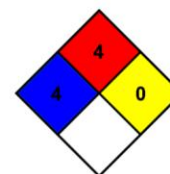
**Other information** : When you mix two or more chemicals, you can create additional, unexpected hazards. Obtain and evaluate the safety information for each component before you produce the mixture. Consult an industrial hygienist or other trained person when you evaluate the end product. Before using any plastics, confirm their compatibility with this product

Praxair asks users of this product to study this SDS and become aware of the product hazards and safety information. To promote safe use of this product, a user should (1) notify employees, agents, and contractors of the information in this SDS and of any other known product hazards and safety information, (2) furnish this information to each purchaser of the product, and (3) ask each purchaser to notify its employees and customers of the product hazards and safety information

The opinions expressed herein are those of qualified experts within Praxair Canada Inc. We believe that the information contained herein is current as of the date of this Safety Data Sheet. Since the use of this information and the conditions of use are not within the control of Praxair Canada Inc, it is the user's obligation to determine the conditions of safe use of the product. Praxair Canada Inc, SDSs are furnished on sale or delivery by Praxair Canada Inc, or the independent distributors and suppliers who package and sell our products. To obtain current SDSs for these products, contact your Praxair sales representative, local distributor, or supplier, or download from [www.praxair.ca](http://www.praxair.ca). If you have questions regarding Praxair SDSs, would like the document number and date of the latest SDS, or would like the names of the Praxair suppliers in your area, phone or write Praxair Canada Inc, (Phone: 1-888-257-5149; Address: Praxair Canada Inc, 1 City Centre Drive, Suite 1200, Mississauga, Ontario, L5B 1M2).

PRAXAIR and the Flowing Airstream design are trademarks or registered trademarks of Praxair Technology, Inc. in the United States and/or other countries.

- NFPA health hazard : 4 - Very short exposure could cause death or serious residual injury even though prompt medical attention was given.
- NFPA fire hazard : 4 - Will rapidly or completely vaporize at normal pressure and temperature, or is readily dispersed in air and will burn readily.
- NFPA reactivity : 0 - Normally stable, even under fire exposure conditions, and are not reactive with water.



- HMS III Rating
- Health : 2 Moderate Hazard - Temporary or minor injury may occur
- Flammability : 4 Severe Hazard - Flammable gases, or very volatile flammable liquids with flash points below 73 F, and boiling points below 100 F. Materials may ignite spontaneously with air. (Class IA)
- Physical : 2 Moderate Hazard - Materials that are unstable and may undergo violent chemical changes at normal temperature and pressure with low risk for explosion. Materials may react violently with water or form peroxides upon exposure to air.

SDS Canada (GHS) - Praxair

*This information is based on our current knowledge and is intended to describe the product for the purposes of health, safety and environmental requirements only. It should not therefore be construed as guaranteeing any specific property of the product.*

Permian Resources Corporation	H <sub>2</sub> S Contingency Plan Mallard–Woody 22 Fed Com NESE Pad1	Lea County, New Mexico
-------------------------------	---	------------------------

SO<sub>2</sub> SDS

## Safety Data Sheet

Material Name: SULFUR DIOXIDE

SDS ID: MAT22290

**Section 1 - PRODUCT AND COMPANY IDENTIFICATION****Material Name**

SULFUR DIOXIDE

**Synonyms**

MTG MSDS 80; SULFUROUS ACID ANHYDRIDE; SULFUROUS OXIDE; SULPHUR DIOXIDE;  
SULFUROUS ANHYDRIDE; FERMENTICIDE LIQUID; SULFUR DIOXIDE(SO<sub>2</sub>); SULFUR OXIDE;  
SULFUR OXIDE(SO<sub>2</sub>)

**Chemical Family**

inorganic, gas

**Product Description**

Classification determined in accordance with Compressed Gas Association standards.

**Product Use**

Industrial and Specialty Gas Applications.

**Restrictions on Use**

None known.

**Details of the supplier of the safety data sheet**

MATHESON TRI-GAS, INC.

3 Mountainview Road

Warren, NJ 07059

General Information: 1-800-416-2505

Emergency #: 1-800-424-9300 (CHEMTREC)

Outside the US: 703-527-3887 (Call collect)

**Section 2 - HAZARDS IDENTIFICATION**

Classification in accordance with paragraph (d) of 29 CFR 1910.1200.

Gases Under Pressure - Liquefied gas

Acute Toxicity - Inhalation - Gas - Category 3

Skin Corrosion/Irritation - Category 1B

Serious Eye Damage/Eye Irritation - Category 1

Simple Asphyxiant

**GHS Label Elements****Symbol(s)****Signal Word**

Danger

**Hazard Statement(s)**

Contains gas under pressure; may explode if heated.

Toxic if inhaled.

Causes severe skin burns and eye damage.

May displace oxygen and cause rapid suffocation.

**Precautionary Statement(s)****Prevention**

Use only outdoors or in a well-ventilated area.

Wear protective gloves/protective clothing/eye protection/face protection.

Permian Resources Corporation	H <sub>2</sub> S Contingency Plan Mallard-Woody 22 Fed Com NESE Pad1	Lea County, New Mexico
-------------------------------	---	------------------------



### Safety Data Sheet

**Material Name: SULFUR DIOXIDE**

**SDS ID: MAT22290**

Wash thoroughly after handling.  
Do not breathe dusts or mists.

**Response**

IF INHALED: Remove person to fresh air and keep comfortable for breathing.  
IF IN EYES: Rinse cautiously with water for several minutes. Remove contact lenses, if present and easy to do. Continue rinsing.  
IF ON SKIN (or hair): Remove/take off immediately all contaminated clothing. Rinse skin with water/shower. Wash contaminated clothing before reuse.  
IF SWALLOWED: Rinse mouth. Do NOT induce vomiting. Immediately call a POISON CENTER or doctor. Specific treatment (see label).

**Storage**

Store in a well-ventilated place. Keep container tightly closed.  
Store locked up.  
Protect from sunlight.

**Disposal**

Dispose of contents/container in accordance with local/regional/national/international regulations.

**Other Hazards**

Contact with liquified gas may cause frostbite.

**Section 3 - COMPOSITION / INFORMATION ON INGREDIENTS**

CAS	Component Name	Percent
7446-09-5	Sulfur dioxide	100.0

**Section 4 - FIRST AID MEASURES**

**Inhalation**

IF INHALED: Remove person to fresh air and keep at rest in a position comfortable for breathing. Get immediate medical attention.

**Skin**

IF ON SKIN (or hair): Remove/take off immediately all contaminated clothing. Rinse skin with water/shower. Wash contaminated clothing before reuse. If frostbite or freezing occur, immediately flush with plenty of lukewarm water (105-115°F; 41-46°C). If warm water is not available, gently wrap affected parts in blankets. DO NOT induce vomiting. Get immediate medical attention.

**Eyes**

IF IN EYES: Rinse cautiously with water for several minutes. Remove contact lenses, if present and easy to do. Continue rinsing. Get immediate medical attention.

**Ingestion**

IF SWALLOWED: Rinse mouth. Do NOT induce vomiting. Get immediate medical attention.

**Most Important Symptoms/Effects**

**Acute**

Toxic if inhaled, frostbite, suffocation, respiratory tract burns, skin burns, eye burns

**Delayed**

No information on significant adverse effects.

**Indication of any immediate medical attention and special treatment needed**

Treat symptomatically and supportively.

**Note to Physicians**

For inhalation, consider oxygen.

Permian Resources Corporation	H <sub>2</sub> S Contingency Plan Mallard–Woody 22 Fed Com NESE Pad1	Lea County, New Mexico
-------------------------------	---	------------------------



## Safety Data Sheet

**Material Name: SULFUR DIOXIDE**
**SDS ID: MAT22290**

### Section 5 - FIRE FIGHTING MEASURES

**Extinguishing Media**
**Suitable Extinguishing Media**

carbon dioxide, regular dry chemical, Large fires: Use regular foam or flood with fine water spray.

**Unsuitable Extinguishing Media**

None known.

**Special Hazards Arising from the Chemical**

Negligible fire hazard.

**Hazardous Combustion Products**

sulfur oxides

**Fire Fighting Measures**

Move container from fire area if it can be done without risk. Cool containers with water spray until well after the fire is out. Stay away from the ends of tanks. Keep unnecessary people away, isolate hazard area and deny entry.

**Special Protective Equipment and Precautions for Firefighters**

Wear full protective fire fighting gear including self contained breathing apparatus (SCBA) for protection against possible exposure.

### Section 6 - ACCIDENTAL RELEASE MEASURES

**Personal Precautions, Protective Equipment and Emergency Procedures**

Wear personal protective clothing and equipment, see Section 8.

**Methods and Materials for Containment and Cleaning Up**

Keep unnecessary people away, isolate hazard area and deny entry. Stay upwind and keep out of low areas.

Ventilate closed spaces before entering. Evacuation radius: 150 feet. Stop leak if possible without personal risk.

Reduce vapors with water spray. Do not get water directly on material.

**Environmental Precautions**

Avoid release to the environment.

### Section 7 - HANDLING AND STORAGE

**Precautions for Safe Handling**

Do not get in eyes, on skin, or on clothing. Do not breathe gas, fumes, vapor, or spray. Wash hands thoroughly after handling. Use only outdoors or in a well-ventilated area. Wear protective gloves/protective clothing/eye protection/face protection. Contaminated work clothing should not be allowed out of the workplace. Do not eat, drink or smoke when using this product. Keep only in original container. Avoid release to the environment.

**Conditions for Safe Storage, Including any Incompatibilities**

Store in a well-ventilated place. Keep container tightly closed.

Store locked up.

Protect from sunlight.

Store and handle in accordance with all current regulations and standards. Protect from physical damage. Store outside or in a detached building. Keep separated from incompatible substances.

**Incompatible Materials**

bases, combustible materials, halogens, metal carbide, metal oxides, metals, oxidizing materials, peroxides, reducing agents

### Section 8 - EXPOSURE CONTROLS / PERSONAL PROTECTION

**Component Exposure Limits**

Sulfur dioxide	7446-09-5
ACGIH:	0.25 ppm STEL

Permian Resources Corporation	H <sub>2</sub> S Contingency Plan Mallard-Woody 22 Fed Com NESE Pad1	Lea County, New Mexico
-------------------------------	---	------------------------



## Safety Data Sheet

**Material Name: SULFUR DIOXIDE**

**SDS ID: MAT22290**

NIOSH:	2 ppm TWA ; 5 mg/m <sup>3</sup> TWA
	5 ppm STEL ; 13 mg/m <sup>3</sup> STEL
	100 ppm IDLH
OSHA (US):	5 ppm TWA ; 13 mg/m <sup>3</sup> TWA
Mexico:	0.25 ppm STEL [PPT-CT ]

**ACGIH - Threshold Limit Values - Biological Exposure Indices (BEI)**

There are no biological limit values for any of this product's components.

**Engineering Controls**

Provide local exhaust or process enclosure ventilation system. Ensure compliance with applicable exposure limits.

**Individual Protection Measures, such as Personal Protective Equipment**

**Eye/face protection**

Wear splash resistant safety goggles with a faceshield. Contact lenses should not be worn. Provide an emergency eye wash fountain and quick drench shower in the immediate work area.

**Skin Protection**

Wear appropriate chemical resistant clothing. Wear chemical resistant clothing to prevent skin contact.

**Respiratory Protection**

Any self-contained breathing apparatus that has a full facepiece and is operated in a pressure-demand or other positive-pressure mode.

**Glove Recommendations**

Wear appropriate chemical resistant gloves.

### Section 9 - PHYSICAL AND CHEMICAL PROPERTIES

<b>Appearance</b>	colorless gas	<b>Physical State</b>	gas
<b>Odor</b>	irritating odor	<b>Color</b>	colorless
<b>Odor Threshold</b>	3 - 5 ppm	<b>pH</b>	(Acidic in solution )
<b>Melting Point</b>	-73 °C (-99 °F )	<b>Boiling Point</b>	-10 °C (14 °F )
<b>Boiling Point Range</b>	Not available	<b>Freezing point</b>	Not available
<b>Evaporation Rate</b>	>1 (Butyl acetate = 1 )	<b>Flammability (solid, gas)</b>	Not available
<b>Autoignition Temperature</b>	Not available	<b>Flash Point</b>	(Not flammable )
<b>Lower Explosive Limit</b>	Not available	<b>Decomposition temperature</b>	Not available
<b>Upper Explosive Limit</b>	Not available	<b>Vapor Pressure</b>	2432 mmHg @ 20 °C
<b>Vapor Density (air=1)</b>	2.26	<b>Specific Gravity (water=1)</b>	1.462 at -10 °C

Permian Resources Corporation	H <sub>2</sub> S Contingency Plan Mallard–Woody 22 Fed Com NESE Pad1	Lea County, New Mexico
-------------------------------	---	------------------------



## Safety Data Sheet

**Material Name: SULFUR DIOXIDE**
**SDS ID: MAT22290**

<b>Water Solubility</b>	22.8 % (@ 0 °C )	<b>Partition coefficient: n-octanol/water</b>	Not available
<b>Viscosity</b>	Not available	<b>Kinematic viscosity</b>	Not available
<b>Solubility (Other)</b>	Not available	<b>Density</b>	Not available
<b>Physical Form</b>	liquified gas	<b>Molecular Formula</b>	S-O <sub>2</sub>
<b>Molecular Weight</b>	64.06		

**Solvent Solubility**
**Soluble**

alcohol, acetic acid, sulfuric acid, ether, chloroform, Benzene, sulfuryl chloride, nitrobenzenes, Toluene, acetone

### Section 10 - STABILITY AND REACTIVITY

**Reactivity**

No reactivity hazard is expected.

**Chemical Stability**

Stable at normal temperatures and pressure.

**Possibility of Hazardous Reactions**

Will not polymerize.

**Conditions to Avoid**

Minimize contact with material. Containers may rupture or explode if exposed to heat.

**Incompatible Materials**

bases, combustible materials, halogens, metal carbide, metal oxides, metals, oxidizing materials, peroxides, reducing agents

**Hazardous decomposition products**

oxides of sulfur

### Section 11 - TOXICOLOGICAL INFORMATION

**Information on Likely Routes of Exposure**
**Inhalation**

Toxic if inhaled. Causes damage to respiratory system, burns, difficulty breathing

**Skin Contact**

skin burns

**Eye Contact**

eye burns

**Ingestion**

burns, nausea, vomiting, diarrhea, stomach pain

**Acute and Chronic Toxicity**
**Component Analysis - LD50/LC50**

The components of this material have been reviewed in various sources and the following selected endpoints are published:

**Sulfur dioxide (7446-09-5)**

Inhalation LC50 Rat 965 - 1168 ppm 4 h

**Product Toxicity Data**
**Acute Toxicity Estimate**

No data available.

**Immediate Effects**

Permian Resources Corporation	H <sub>2</sub> S Contingency Plan Mallard–Woody 22 Fed Com NESE Pad1	Lea County, New Mexico
-------------------------------	---	------------------------



### Safety Data Sheet

**Material Name: SULFUR DIOXIDE**

**SDS ID: MAT22290**

Toxic if inhaled, frostbite, suffocation, respiratory tract burns, skin burns, eye burns

**Delayed Effects**

No information on significant adverse effects.

**Irritation/Corrosivity Data**

respiratory tract burns, skin burns, eye burns

**Respiratory Sensitization**

No data available.

**Dermal Sensitization**

No data available.

**Component Carcinogenicity**

Sulfur dioxide	7446-09-5
ACGIH:	A4 - Not Classifiable as a Human Carcinogen
IARC:	Monograph 54 [1992] (Group 3 (not classifiable))

**Germ Cell Mutagenicity**

No data available.

**Tumorigenic Data**

No data available

**Reproductive Toxicity**

No data available.

**Specific Target Organ Toxicity - Single Exposure**

No target organs identified.

**Specific Target Organ Toxicity - Repeated Exposure**

No target organs identified.

**Aspiration hazard**

Not applicable.

**Medical Conditions Aggravated by Exposure**

respiratory disorders

**Section 12 - ECOLOGICAL INFORMATION**

**Component Analysis - Aquatic Toxicity**

No LOLI ecotoxicity data are available for this product's components.

**Persistence and Degradability**

No data available.

**Bioaccumulative Potential**

No data available.

**Mobility**

No data available.

**Section 13 - DISPOSAL CONSIDERATIONS**

**Disposal Methods**

Dispose of contents/container in accordance with local/regional/national/international regulations.

**Component Waste Numbers**

The U.S. EPA has not published waste numbers for this product's components.

**Section 14 - TRANSPORT INFORMATION**

**US DOT Information:**

**Shipping Name:** SULFUR DIOXIDE

Permian Resources Corporation	H <sub>2</sub> S Contingency Plan Mallard–Woody 22 Fed Com NESE Pad1	Lea County, New Mexico
-------------------------------	---	------------------------



### Safety Data Sheet

**Material Name: SULFUR DIOXIDE**

**SDS ID: MAT22290**

**Hazard Class:** 2.3  
**UN/NA #:** UN1079  
**Required Label(s):** 2.3

**IMDG Information:**  
**Shipping Name:** SULPHUR DIOXIDE  
**Hazard Class:** 2.3  
**UN#:** UN1079  
**Required Label(s):** 2.3

**TDG Information:**  
**Shipping Name:** SULFUR DIOXIDE  
**Hazard Class:** 2.3  
**UN#:** UN1079  
**Required Label(s):** 2.3

**International Bulk Chemical Code**

This material does not contain any chemicals required by the IBC Code to be identified as dangerous chemicals in bulk.

**Section 15 - REGULATORY INFORMATION**

**U.S. Federal Regulations**

This material contains one or more of the following chemicals required to be identified under SARA Section 302 (40 CFR 355 Appendix A), SARA Section 313 (40 CFR 372.65), CERCLA (40 CFR 302.4), TSCA 12(b), and/or require an OSHA process safety plan.

Sulfur dioxide	7446-09-5
SARA 302:	500 lb TPQ
OSHA (safety):	1000 lb TQ (Liquid )
SARA 304:	500 lb EPCRA RQ

**SARA Section 311/312 (40 CFR 370 Subparts B and C) reporting categories**

Gas Under Pressure; Acute toxicity; Skin Corrosion/Irritation; Serious Eye Damage/Eye Irritation; Simple Asphyxiant

**U.S. State Regulations**

The following components appear on one or more of the following state hazardous substances lists:

Component	CAS	CA	MA	MN	NJ	PA
Sulfur dioxide	7446-09-5	Yes	Yes	Yes	Yes	Yes

**California Safe Drinking Water and Toxic Enforcement Act (Proposition 65)**



**WARNING**

This product can expose you to chemicals including Sulfur dioxide , which is known to the State of California to cause birth defects or other reproductive harm. For more information go to [www.P65Warnings.ca.gov](http://www.P65Warnings.ca.gov).

Permian Resources Corporation	H <sub>2</sub> S Contingency Plan Mallard-Woody 22 Fed Com NESE Pad1	Lea County, New Mexico
-------------------------------	---	------------------------


**MATHESON**

ask...The Gas Professionals™

## Safety Data Sheet

**Material Name: SULFUR DIOXIDE**
**SDS ID: MAT22290**

Sulfur dioxide	7446-09-5
Repro/Dev. Tox	developmental toxicity, 7/29/2011

**Component Analysis - Inventory**  
**Sulfur dioxide (7446-09-5)**

US	CA	AU	CN	EU	JP - ENCS	JP - ISHL	KR KECI - Annex 1	KR KECI - Annex 2
Yes	DSL	Yes	Yes	EIN	Yes	Yes	Yes	No

KR - REACH CCA	MX	NZ	PH	TH-TECI	TW, CN	VN (Draft)
No	Yes	Yes	Yes	Yes	Yes	Yes

### Section 16 - OTHER INFORMATION

**NFPA Ratings**

Health: 3 Fire: 0 Instability: 0

Hazard Scale: 0 = Minimal 1 = Slight 2 = Moderate 3 = Serious 4 = Severe

**Summary of Changes**

SDS update: 02/10/2016

**Key / Legend**

ACGIH - American Conference of Governmental Industrial Hygienists; ADR - European Road Transport; AU - Australia; BOD - Biochemical Oxygen Demand; C - Celsius; CA - Canada; CA/MA/MN/NJ/PA - California/Massachusetts/Minnesota/New Jersey/Pennsylvania\*; CAS - Chemical Abstracts Service; CERCLA - Comprehensive Environmental Response, Compensation, and Liability Act; CFR - Code of Federal Regulations (US); CLP - Classification, Labelling, and Packaging; CN - China; CPR - Controlled Products Regulations; DFG - Deutsche Forschungsgemeinschaft; DOT - Department of Transportation; DSD - Dangerous Substance Directive; DSL - Domestic Substances List; EC - European Commission; EEC - European Economic Community; EIN - European Inventory of (Existing Commercial Chemical Substances); EINECS - European Inventory of Existing Commercial Chemical Substances; ENCS - Japan Existing and New Chemical Substance Inventory; EPA - Environmental Protection Agency; EU - European Union; F - Fahrenheit; F - Background (for Venezuela Biological Exposure Indices); IARC - International Agency for Research on Cancer; IATA - International Air Transport Association; ICAO - International Civil Aviation Organization; IDL - Ingredient Disclosure List; IDLH - Immediately Dangerous to Life and Health; IMDG - International Maritime Dangerous Goods; ISHL - Japan Industrial Safety and Health Law; IUCLID - International Uniform Chemical Information Database; JP - Japan; Kow - Octanol/water partition coefficient; KR KECI Annex 1 - Korea Existing Chemicals Inventory (KECI) / Korea Existing Chemicals List (KECL); KR KECI Annex 2 - Korea Existing Chemicals Inventory (KECI) / Korea Existing Chemicals List (KECL), KR - Korea; LD50/LC50 - Lethal Dose/ Lethal Concentration; KR REACH CCA - Korea Registration and Evaluation of Chemical Substances Chemical Control Act; LEL - Lower Explosive Limit; LLV - Level Limit Value; LOLI - List Of Lists™ - ChemADVISOR's Regulatory Database; MAK - Maximum Concentration Value in the Workplace; MEL - Maximum Exposure Limits; MX - Mexico; Ne- Non-specific; NFPA - National Fire Protection Agency; NIOSH - National Institute for Occupational Safety and Health; NJTSR - New Jersey Trade Secret Registry; Nq - Non-quantitative; NSL - Non-Domestic Substance List (Canada); NTP - National Toxicology Program; NZ - New Zealand; OSHA - Occupational Safety and Health Administration; PEL - Permissible Exposure Limit; PH - Philippines; RCRA - Resource Conservation and Recovery Act; REACH - Registration, Evaluation, Authorisation, and restriction of Chemicals; RID - European Rail Transport; SARA - Superfund Amendments and Reauthorization Act; Sc - Semi-quantitative; STEL - Short-term Exposure Limit;

# **PERMIAN**

## **RESOURCES**

### **NEW MEXICO**

**(SP) LEA**

**MALLARD**

**MALLARD STATE COM 304H**

**OWB**

**PWP0**

## **Anticollision Report**

**04 February, 2026**

# PERMIAN

## RESOURCES

### Anticollision Report

<b>Company:</b>	NEW MEXICO	<b>Local Co-ordinate Reference:</b>	Well MALLARD STATE COM 304H
<b>Project:</b>	(SP) LEA	<b>TVD Reference:</b>	KB @ 3722.0usft
<b>Reference Site:</b>	MALLARD	<b>MD Reference:</b>	KB @ 3722.0usft
<b>Site Error:</b>	0.0 usft	<b>North Reference:</b>	Grid
<b>Reference Well:</b>	MALLARD STATE COM 304H	<b>Survey Calculation Method:</b>	Minimum Curvature
<b>Well Error:</b>	0.0 usft	<b>Output errors are at</b>	2.00 sigma
<b>Reference Wellbore</b>	OWB	<b>Database:</b>	Compass_17
<b>Reference Design:</b>	PWP0	<b>Offset TVD Reference:</b>	Offset Datum

<b>Reference</b>	PWP0		
<b>Filter type:</b>	NO GLOBAL FILTER: Using user defined selection & filtering criteria		
<b>Interpolation Method:</b>	Stations	<b>Error Model:</b>	ISCWSA
<b>Depth Range:</b>	Unlimited	<b>Scan Method:</b>	Closest Approach 3D
<b>Results Limited by:</b>	Maximum centre distance of 1,000.0usft	<b>Error Surface:</b>	Pedal Curve
<b>Warning Levels Evaluated at:</b>	2.00 Sigma	<b>Casing Method:</b>	Not applied

<b>Survey Tool Program</b>	<b>Date</b>	2/4/2026		
<b>From (usft)</b>	<b>To (usft)</b>	<b>Survey (Wellbore)</b>	<b>Tool Name</b>	<b>Description</b>
0.0	17,175.8	PWP0 (OWB)	MWD	OWSG_Rev2_ MWD - Standard

Summary						
Site Name	Reference Measured Depth (usft)	Offset Measured Depth (usft)	Distance Between Centres (usft)	Distance Between Ellipses (usft)	Separation Factor	Warning
Offset Well - Wellbore - Design						
MALLARD						
MALLARD FED COM 101H - OWB - PWP0						Out of range
MALLARD FED COM 1H - OWB - PWP0						Out of range
MALLARD FED COM 2H - OWB - PWP0						Out of range
MALLARD FED COM 301H - OWB - PWP0						Out of range
MALLARD FED COM 4H - OWB - PWP0						Out of range
MALLARD FED COM 501H - OWB - PWP0						Out of range
MALLARD FED COM 601H - OWB - PWP0						Out of range
MALLARD STATE COM 102H - OWB - PWP0						Out of range
MALLARD STATE COM 103H - OWB - PWP0	965.6	968.6	111.0	104.3	16.521	CC
MALLARD STATE COM 103H - OWB - PWP0	1,000.0	1,002.9	111.0	104.0	15.938	ES
MALLARD STATE COM 103H - OWB - PWP0	8,500.0	8,465.9	695.5	635.1	11.504	SF
MALLARD STATE COM 104H - OWB - PWP0	1,955.3	1,964.1	17.6	3.9	1.283	Level 3, CC
MALLARD STATE COM 104H - OWB - PWP0	2,000.0	2,008.7	17.9	3.8	1.273	Level 3, ES, SF
MALLARD STATE COM 10H - OWB - PWP0	1,645.3	1,666.1	401.2	389.5	34.304	CC, ES
MALLARD STATE COM 10H - OWB - PWP0	7,300.0	7,239.3	994.9	941.4	18.600	SF
MALLARD STATE COM 11H - OWB - PWP0	6,294.7	6,318.1	184.4	136.6	3.858	CC
MALLARD STATE COM 11H - OWB - PWP0	9,357.6	9,375.6	189.6	121.8	2.795	ES, SF
MALLARD STATE COM 12H - OWB - PWP0	6,669.6	6,685.7	247.5	197.4	4.942	CC
MALLARD STATE COM 12H - OWB - PWP0	6,800.0	6,815.2	248.0	197.0	4.860	ES
MALLARD STATE COM 12H - OWB - PWP0	9,358.9	9,373.4	279.6	211.7	4.118	SF
MALLARD STATE COM 302H - OWB - PWP0						Out of range
MALLARD STATE COM 303H - OWB - PWP0	1,000.0	1,000.0	33.0	26.0	4.745	CC, ES
MALLARD STATE COM 303H - OWB - PWP0	1,100.0	1,098.9	34.6	27.0	4.525	SF
MALLARD STATE COM 3H - OWB - PWP0						Out of range
MALLARD STATE COM 502H - OWB - PWP0						Out of range
MALLARD STATE COM 503H - OWB - PWP0	900.0	900.0	156.7	150.5	25.121	CC, ES
MALLARD STATE COM 503H - OWB - PWP0	1,600.0	1,586.2	196.3	185.1	17.558	SF
MALLARD STATE COM 504H - OWB - PWP0	1,842.0	1,854.3	76.2	63.2	5.876	CC
MALLARD STATE COM 504H - OWB - PWP0	9,464.7	9,431.0	120.9	53.7	1.800	ES, SF
MALLARD STATE COM 5H - OWB - PWP0	1,389.0	1,390.2	324.2	314.5	33.289	CC
MALLARD STATE COM 5H - OWB - PWP0	1,500.0	1,499.5	324.7	314.1	30.781	ES
MALLARD STATE COM 5H - OWB - PWP0	2,100.0	2,082.7	402.1	387.1	26.814	SF
MALLARD STATE COM 602H - OWB - PWP0						Out of range
MALLARD STATE COM 603H - OWB - PWP0	1,000.0	1,000.0	115.4	108.5	16.595	CC, ES
MALLARD STATE COM 603H - OWB - PWP0	1,800.0	1,800.7	152.3	139.7	12.134	SF

CC - Min centre to center distance or convergent point, SF - min separation factor, ES - min ellipse separation

# PERMIAN

## RESOURCES

### Anticollision Report

<b>Company:</b>	NEW MEXICO	<b>Local Co-ordinate Reference:</b>	Well MALLARD STATE COM 304H
<b>Project:</b>	(SP) LEA	<b>TVD Reference:</b>	KB @ 3722.0usft
<b>Reference Site:</b>	MALLARD	<b>MD Reference:</b>	KB @ 3722.0usft
<b>Site Error:</b>	0.0 usft	<b>North Reference:</b>	Grid
<b>Reference Well:</b>	MALLARD STATE COM 304H	<b>Survey Calculation Method:</b>	Minimum Curvature
<b>Well Error:</b>	0.0 usft	<b>Output errors are at</b>	2.00 sigma
<b>Reference Wellbore</b>	OWB	<b>Database:</b>	Compass_17
<b>Reference Design:</b>	PWP0	<b>Offset TVD Reference:</b>	Offset Datum

Summary						
Site Name	Reference Measured Depth (usft)	Offset Measured Depth (usft)	Distance Between Centres (usft)	Distance Between Ellipses (usft)	Separation Factor	Warning
Offset Well - Wellbore - Design						
MALLARD						
MALLARD STATE COM 604H - OWB - PWP0	1,576.6	1,580.6	94.6	83.4	8.497	CC
MALLARD STATE COM 604H - OWB - PWP0	1,600.0	1,603.8	94.6	83.3	8.373	ES
MALLARD STATE COM 604H - OWB - PWP0	9,275.0	9,299.2	331.0	264.6	4.987	SF
MALLARD STATE COM 6H - OWB - PWP0	1,500.0	1,500.0	315.7	305.1	29.953	CC, ES
MALLARD STATE COM 6H - OWB - PWP0	9,500.0	9,383.6	979.0	911.7	14.545	SF
MALLARD STATE COM 7H - OWB - PWP0	1,666.9	1,684.5	280.9	269.1	23.751	CC
MALLARD STATE COM 7H - OWB - PWP0	1,700.0	1,717.2	281.1	269.1	23.291	ES
MALLARD STATE COM 7H - OWB - PWP0	9,400.0	9,410.4	893.3	825.5	13.178	SF
MALLARD STATE COM 8H - OWB - PWP0	1,500.0	1,500.0	306.1	295.6	29.044	CC
MALLARD STATE COM 8H - OWB - PWP0	1,600.0	1,603.7	306.7	295.5	27.239	ES
MALLARD STATE COM 8H - OWB - PWP0	2,400.0	2,392.5	377.2	360.2	22.087	SF
MALLARD STATE COM 9H - OWB - PWP0	1,566.0	1,576.2	420.1	409.1	37.966	CC
MALLARD STATE COM 9H - OWB - PWP0	1,600.0	1,609.9	420.3	409.0	37.153	ES
MALLARD STATE COM 9H - OWB - PWP0	7,200.0	7,140.4	999.2	946.9	19.111	SF

Offset Design: MALLARD - MALLARD STATE COM 103H - OWB - PWP0													Offset Site Error:	0.0 usft
Survey Program: 0-MWD													Offset Well Error:	0.0 usft
Reference Measured Depth (usft)	Vertical Depth (usft)	Offset Measured Depth (usft)	Vertical Depth (usft)	Semi Major Axis Reference (usft)	Semi Major Axis Offset (usft)	Highside Toolface (°)	Offset Wellbore Centre		Distance		Minimum Separation (usft)	Separation Factor	Warning	
Depth (usft)	Depth (usft)	Depth (usft)	Depth (usft)	Reference (usft)	Offset (usft)	(°)	+N/-S (usft)	+E/-W (usft)	Between Centres (usft)	Between Ellipses (usft)	Separation (usft)	Factor		
0.0	0.0	3.0	3.0	0.0	0.0	-90.30	-0.6	-111.0	111.0					
100.0	100.0	103.0	103.0	0.3	0.3	-90.30	-0.6	-111.0	111.0	110.5	0.51	216.540		
200.0	200.0	203.0	203.0	0.6	0.6	-90.30	-0.6	-111.0	111.0	109.8	1.23	90.278		
300.0	300.0	303.0	303.0	1.0	1.0	-90.30	-0.6	-111.0	111.0	109.1	1.95	57.026		
400.0	400.0	403.0	403.0	1.3	1.3	-90.30	-0.6	-111.0	111.0	108.3	2.66	41.676		
500.0	500.0	503.0	503.0	1.7	1.7	-90.30	-0.6	-111.0	111.0	107.6	3.38	32.837		
600.0	600.0	603.0	603.0	2.0	2.1	-90.30	-0.6	-111.0	111.0	106.9	4.10	27.091		
700.0	700.0	703.0	703.0	2.4	2.4	-90.30	-0.6	-111.0	111.0	106.2	4.81	23.057		
800.0	800.0	803.0	803.0	2.8	2.8	-90.30	-0.6	-111.0	111.0	105.5	5.53	20.068		
900.0	900.0	903.0	903.0	3.1	3.1	-90.30	-0.6	-111.0	111.0	104.8	6.25	17.765		
965.6	965.6	968.6	968.6	3.4	3.4	-90.30	-0.6	-111.0	111.0	104.3	6.72	16.521	CC	
1,000.0	1,000.0	1,002.9	1,002.9	3.5	3.5	-90.30	-0.6	-111.0	111.0	104.0	6.96	15.938	ES	
1,100.0	1,100.0	1,100.0	1,100.0	3.8	3.8	-89.88	0.2	-112.5	112.6	104.9	7.66	14.688		
1,200.0	1,200.0	1,196.0	1,195.8	4.2	4.2	-88.75	2.6	-116.9	117.2	108.8	8.35	14.030		
1,300.0	1,300.0	1,292.3	1,291.8	4.6	4.5	-87.05	6.4	-124.1	124.8	115.8	9.03	13.817		
1,400.0	1,400.0	1,391.8	1,390.8	4.9	4.9	-85.25	11.0	-132.9	133.9	124.1	9.74	13.743		
1,500.0	1,500.0	1,491.3	1,489.8	5.3	5.2	-83.68	15.7	-141.6	143.0	132.6	10.45	13.688		
1,600.0	1,600.0	1,590.7	1,588.8	5.6	5.6	-128.65	20.3	-150.3	153.4	142.2	11.16	13.746		
1,700.0	1,699.8	1,689.9	1,687.5	6.0	6.0	-128.65	24.9	-159.0	165.9	154.1	11.87	13.981		
1,800.0	1,799.5	1,788.8	1,785.8	6.3	6.3	-129.47	29.5	-167.6	180.6	168.1	12.58	14.364		
1,881.1	1,879.9	1,868.6	1,865.2	6.6	6.6	-130.57	33.3	-174.6	194.2	181.1	13.15	14.769		
1,900.0	1,898.7	1,887.2	1,883.7	6.7	6.7	-130.91	34.1	-176.2	197.6	184.3	13.29	14.872		
2,000.0	1,997.8	1,985.4	1,981.5	7.1	7.1	-132.52	38.7	-184.8	215.5	201.5	14.00	15.393		
2,100.0	2,096.9	2,083.6	2,079.2	7.4	7.5	-133.89	43.3	-193.4	233.5	218.8	14.71	15.869		
2,200.0	2,196.1	2,181.9	2,177.0	7.8	7.8	-135.06	47.9	-202.0	251.6	236.2	15.43	16.306		
2,300.0	2,295.2	2,280.1	2,274.7	8.2	8.2	-136.08	52.4	-210.6	269.8	253.7	16.15	16.706		
2,400.0	2,394.3	2,378.3	2,372.4	8.6	8.6	-136.97	57.0	-219.2	288.1	271.3	16.88	17.074		
2,500.0	2,493.4	2,476.5	2,470.2	9.0	9.0	-137.75	61.6	-227.8	306.5	288.9	17.60	17.414		
2,600.0	2,592.5	2,574.7	2,567.9	9.3	9.3	-138.44	66.2	-236.4	324.9	306.5	18.33	17.727		

CC - Min centre to center distance or convergent point, SF - min separation factor, ES - min ellipse separation

# PERMIAN RESOURCES

## Anticollision Report

<b>Company:</b>	NEW MEXICO	<b>Local Co-ordinate Reference:</b>	Well MALLARD STATE COM 304H
<b>Project:</b>	(SP) LEA	<b>TVD Reference:</b>	KB @ 3722.0usft
<b>Reference Site:</b>	MALLARD	<b>MD Reference:</b>	KB @ 3722.0usft
<b>Site Error:</b>	0.0 usft	<b>North Reference:</b>	Grid
<b>Reference Well:</b>	MALLARD STATE COM 304H	<b>Survey Calculation Method:</b>	Minimum Curvature
<b>Well Error:</b>	0.0 usft	<b>Output errors are at</b>	2.00 sigma
<b>Reference Wellbore</b>	OWB	<b>Database:</b>	Compass_17
<b>Reference Design:</b>	PWPO	<b>Offset TVD Reference:</b>	Offset Datum

Offset Design: MALLARD - MALLARD STATE COM 103H - OWB - PWPO													Offset Site Error:	0.0 usft	
Survey Program: 0-MWD													Offset Well Error:	0.0 usft	
Reference		Offset		Semi Major Axis			Highside		Offset Wellbore Centre		Distance		Minimum Separation (usft)	Separation Factor	Warning
Measured Depth (usft)	Vertical Depth (usft)	Measured Depth (usft)	Vertical Depth (usft)	Reference (usft)	Offset (usft)	Toolface (°)	+N/-S (usft)	+E/-W (usft)	Between Centres (usft)	Between Ellipses (usft)					
2,700.0	2,691.6	2,673.0	2,665.7	9.7	9.7	-139.06	70.7	-245.0	343.3	324.3	19.05	18.018			
2,800.0	2,790.8	2,771.2	2,763.4	10.1	10.1	-139.61	75.3	-253.6	361.8	342.0	19.78	18.288			
2,900.0	2,889.9	2,869.4	2,861.1	10.5	10.5	-140.12	79.9	-262.2	380.3	359.8	20.51	18.539			
3,000.0	2,989.0	2,967.6	2,958.9	10.9	10.8	-140.57	84.5	-270.8	398.8	377.6	21.24	18.773			
3,100.0	3,088.1	3,065.9	3,056.6	11.3	11.2	-140.99	89.0	-279.4	417.4	395.4	21.98	18.992			
3,200.0	3,187.2	3,164.1	3,154.3	11.7	11.6	-141.36	93.6	-288.0	435.9	413.2	22.71	19.197			
3,300.0	3,286.3	3,262.3	3,252.1	12.1	12.0	-141.71	98.2	-296.6	454.5	431.1	23.44	19.389			
3,400.0	3,385.5	3,360.5	3,349.8	12.5	12.4	-142.03	102.8	-305.2	473.1	448.9	24.18	19.570			
3,500.0	3,484.6	3,458.7	3,447.6	12.9	12.7	-142.33	107.3	-313.8	491.7	466.8	24.91	19.740			
3,600.0	3,583.7	3,557.0	3,545.3	13.3	13.1	-142.61	111.9	-322.4	510.3	484.7	25.64	19.900			
3,700.0	3,682.8	3,655.2	3,643.0	13.7	13.5	-142.86	116.5	-331.0	529.0	502.6	26.38	20.052			
3,800.0	3,781.9	3,753.4	3,740.8	14.1	13.9	-143.10	121.1	-339.6	547.6	520.5	27.12	20.195			
3,900.0	3,881.0	3,851.6	3,838.5	14.5	14.3	-143.32	125.7	-348.2	566.3	538.4	27.85	20.331			
4,000.0	3,980.2	3,949.8	3,936.2	14.9	14.6	-143.53	130.2	-356.8	584.9	556.3	28.59	20.460			
4,100.0	4,079.3	4,048.1	4,034.0	15.3	15.0	-143.73	134.8	-365.4	603.6	574.3	29.33	20.582			
4,141.1	4,120.1	4,088.5	4,074.2	15.5	15.2	-143.80	136.7	-369.0	611.3	581.7	29.63	20.630			
4,200.0	4,178.5	4,146.4	4,131.8	15.7	15.4	-144.00	139.4	-374.0	621.8	591.7	30.06	20.683			
4,300.0	4,278.0	4,245.1	4,230.1	16.1	15.8	-144.16	144.0	-382.7	637.4	606.6	30.80	20.699			
4,400.0	4,377.8	4,344.3	4,328.7	16.5	16.2	-144.10	148.6	-391.4	650.3	618.8	31.52	20.630			
4,500.0	4,477.8	4,443.7	4,427.6	16.8	16.6	-143.84	153.2	-400.1	660.4	628.1	32.24	20.481			
4,522.2	4,500.0	4,465.8	4,449.6	16.9	16.6	-97.76	154.3	-402.0	662.2	629.8	32.40	20.439			
4,600.0	4,577.8	4,543.2	4,526.7	17.2	16.9	-97.37	157.9	-408.8	668.5	635.5	32.96	20.285			
4,700.0	4,677.8	4,642.7	4,625.7	17.5	17.3	-96.89	162.5	-417.5	676.6	643.0	33.67	20.096			
4,800.0	4,777.8	4,744.4	4,726.9	17.8	17.7	-96.41	167.2	-426.4	684.8	650.4	34.40	19.907			
4,900.0	4,877.8	4,868.9	4,851.0	18.2	18.2	-95.98	171.5	-434.5	690.9	655.6	35.26	19.593			
5,000.0	4,977.8	4,993.9	4,976.0	18.5	18.6	-95.80	173.3	-437.8	693.4	657.3	36.08	19.220			
5,100.0	5,077.8	5,098.7	5,080.8	18.9	19.0	-95.80	173.4	-437.9	693.5	656.7	36.79	18.851			
5,200.0	5,177.8	5,198.7	5,180.8	19.2	19.3	-95.80	173.4	-437.9	693.5	656.0	37.48	18.503			
5,300.0	5,277.8	5,298.7	5,280.8	19.5	19.7	-95.80	173.4	-437.9	693.5	655.3	38.17	18.167			
5,400.0	5,377.8	5,398.7	5,380.8	19.9	20.0	-95.80	173.4	-437.9	693.5	654.6	38.86	17.843			
5,500.0	5,477.8	5,498.7	5,480.8	20.2	20.3	-95.80	173.4	-437.9	693.5	653.9	39.56	17.530			
5,600.0	5,577.8	5,598.7	5,580.8	20.6	20.7	-95.80	173.4	-437.9	693.5	653.2	40.25	17.227			
5,700.0	5,677.8	5,698.7	5,680.8	20.9	21.0	-95.80	173.4	-437.9	693.5	652.5	40.95	16.934			
5,800.0	5,777.8	5,798.7	5,780.8	21.3	21.4	-95.80	173.4	-437.9	693.5	651.8	41.65	16.651			
5,900.0	5,877.8	5,898.7	5,880.8	21.6	21.7	-95.80	173.4	-437.9	693.5	651.1	42.34	16.377			
6,000.0	5,977.8	5,998.7	5,980.8	21.9	22.0	-95.80	173.4	-437.9	693.5	650.4	43.04	16.111			
6,100.0	6,077.8	6,098.7	6,080.8	22.3	22.4	-95.80	173.4	-437.9	693.5	649.7	43.74	15.854			
6,200.0	6,177.8	6,198.7	6,180.8	22.6	22.7	-95.80	173.4	-437.9	693.5	649.0	44.44	15.604			
6,300.0	6,277.8	6,298.7	6,280.8	23.0	23.1	-95.80	173.4	-437.9	693.5	648.3	45.14	15.362			
6,400.0	6,377.8	6,398.7	6,380.8	23.3	23.4	-95.80	173.4	-437.9	693.5	647.6	45.84	15.127			
6,500.0	6,477.8	6,498.7	6,480.8	23.7	23.8	-95.80	173.4	-437.9	693.5	646.9	46.54	14.900			
6,600.0	6,577.8	6,598.7	6,580.8	24.0	24.1	-95.80	173.4	-437.9	693.5	646.2	47.24	14.678			
6,700.0	6,677.8	6,698.7	6,680.8	24.4	24.4	-95.80	173.4	-437.9	693.5	645.5	47.95	14.464			
6,800.0	6,777.8	6,798.7	6,780.8	24.7	24.8	-95.80	173.4	-437.9	693.5	644.8	48.65	14.255			
6,900.0	6,877.8	6,898.7	6,880.8	25.1	25.1	-95.80	173.4	-437.9	693.5	644.1	49.35	14.052			
7,000.0	6,977.8	6,998.7	6,980.8	25.4	25.5	-95.80	173.4	-437.9	693.5	643.4	50.05	13.854			
7,100.0	7,077.8	7,098.7	7,080.8	25.8	25.8	-95.80	173.4	-437.9	693.5	642.7	50.76	13.662			
7,200.0	7,177.8	7,198.7	7,180.8	26.1	26.2	-95.80	173.4	-437.9	693.5	642.0	51.46	13.475			
7,300.0	7,277.8	7,298.7	7,280.8	26.5	26.5	-95.80	173.4	-437.9	693.5	641.3	52.16	13.294			
7,400.0	7,377.8	7,398.7	7,380.8	26.8	26.9	-95.80	173.4	-437.9	693.5	640.6	52.87	13.116			
7,500.0	7,477.8	7,498.7	7,480.8	27.2	27.2	-95.80	173.4	-437.9	693.5	639.9	53.57	12.944			
7,600.0	7,577.8	7,598.7	7,580.8	27.5	27.6	-95.80	173.4	-437.9	693.5	639.2	54.28	12.776			

CC - Min centre to center distance or convergent point, SF - min separation factor, ES - min ellipse separation

# PERMIAN

## RESOURCES

### Anticollision Report

<b>Company:</b>	NEW MEXICO	<b>Local Co-ordinate Reference:</b>	Well MALLARD STATE COM 304H
<b>Project:</b>	(SP) LEA	<b>TVD Reference:</b>	KB @ 3722.0usft
<b>Reference Site:</b>	MALLARD	<b>MD Reference:</b>	KB @ 3722.0usft
<b>Site Error:</b>	0.0 usft	<b>North Reference:</b>	Grid
<b>Reference Well:</b>	MALLARD STATE COM 304H	<b>Survey Calculation Method:</b>	Minimum Curvature
<b>Well Error:</b>	0.0 usft	<b>Output errors are at</b>	2.00 sigma
<b>Reference Wellbore</b>	OWB	<b>Database:</b>	Compass_17
<b>Reference Design:</b>	PWPO	<b>Offset TVD Reference:</b>	Offset Datum

Offset Design: MALLARD - MALLARD STATE COM 103H - OWB - PWPO												Offset Site Error:	0.0 usft
Survey Program: 0-MWD												Offset Well Error:	0.0 usft
Reference		Offset		Semi Major Axis		Highside Toolface (°)	Offset Wellbore Centre		Distance		Minimum Separation (usft)	Separation Factor	Warning
Measured Depth (usft)	Vertical Depth (usft)	Measured Depth (usft)	Vertical Depth (usft)	Reference (usft)	Offset (usft)		+N/-S (usft)	+E/-W (usft)	Between Centres (usft)	Between Ellipses (usft)			
7,700.0	7,677.8	7,698.7	7,680.8	27.9	27.9	-95.80	173.4	-437.9	693.5	638.5	54.99	12.612	
7,800.0	7,777.8	7,798.7	7,780.8	28.2	28.3	-95.80	173.4	-437.9	693.5	637.8	55.69	12.452	
7,900.0	7,877.8	7,898.7	7,880.8	28.6	28.6	-95.80	173.4	-437.9	693.5	637.1	56.40	12.296	
8,000.0	7,977.8	7,998.7	7,980.8	28.9	29.0	-95.80	173.4	-437.9	693.5	636.4	57.10	12.144	
8,100.0	8,077.8	8,098.7	8,080.8	29.3	29.3	-95.80	173.4	-437.9	693.5	635.6	57.81	11.995	
8,200.0	8,177.8	8,198.7	8,180.8	29.6	29.7	-95.80	173.4	-437.9	693.5	634.9	58.52	11.851	
8,300.0	8,277.8	8,298.7	8,280.8	30.0	30.0	-95.80	173.4	-437.9	693.5	634.2	59.22	11.709	
8,400.0	8,377.8	8,398.7	8,380.8	30.3	30.4	-95.80	173.4	-437.9	693.5	633.5	59.93	11.571	
8,500.0	8,477.8	8,465.9	8,447.8	30.7	30.6	-96.04	170.3	-438.9	695.5	635.1	60.46	11.504 SF	
8,600.0	8,577.8	8,525.0	8,506.0	31.0	30.8	-96.82	160.4	-442.1	703.1	642.3	60.78	11.567	
8,700.0	8,677.8	8,584.1	8,562.4	31.4	30.9	-98.11	143.7	-447.6	716.5	655.6	60.93	11.760	
8,800.0	8,777.8	8,636.7	8,610.4	31.7	31.1	-99.65	123.3	-454.2	736.3	675.5	60.79	12.112	
8,900.0	8,877.8	8,683.9	8,651.2	32.1	31.2	-101.29	100.9	-461.4	762.9	702.5	60.36	12.640	
9,000.0	8,977.8	8,725.0	8,684.8	32.4	31.3	-102.90	78.3	-468.8	796.5	736.9	59.61	13.361	
9,100.0	9,077.8	8,762.7	8,713.6	32.8	31.4	-104.48	55.3	-476.3	837.0	778.3	58.65	14.271	
9,119.7	9,097.5	8,775.0	8,722.7	32.9	31.4	-105.02	47.3	-478.9	845.8	787.3	58.55	14.445	
9,125.0	9,102.8	8,775.0	8,722.7	32.9	31.4	75.09	47.3	-478.9	848.2	789.7	58.46	14.510	
9,150.0	9,127.8	8,775.0	8,722.7	33.0	31.4	73.62	47.3	-478.9	859.5	801.6	57.98	14.826	
9,175.0	9,152.7	8,788.3	8,732.1	33.0	31.5	71.64	38.5	-481.7	870.9	813.1	57.78	15.072	
9,200.0	9,177.4	8,800.0	8,740.3	33.1	31.5	69.79	30.4	-484.3	882.4	824.8	57.55	15.331	
9,225.0	9,201.9	8,800.0	8,740.3	33.2	31.5	68.35	30.4	-484.3	893.8	836.7	57.06	15.665	
9,250.0	9,226.2	8,814.5	8,750.0	33.2	31.5	66.53	20.2	-487.7	905.0	848.2	56.88	15.910	
9,275.0	9,250.1	8,825.0	8,756.9	33.3	31.5	64.91	12.7	-490.1	916.2	859.6	56.62	16.181	
9,300.0	9,273.5	8,832.4	8,761.6	33.4	31.6	63.42	7.3	-491.9	927.3	871.0	56.29	16.472	
9,325.0	9,296.5	8,841.4	8,767.3	33.4	31.6	61.97	0.6	-494.0	938.1	882.1	56.01	16.749	
9,350.0	9,319.0	8,850.0	8,772.5	33.5	31.6	60.60	-5.8	-496.1	948.7	893.0	55.72	17.027	
9,375.0	9,340.8	8,859.5	8,778.2	33.5	31.6	59.29	-13.1	-498.5	959.1	903.7	55.46	17.295	
9,400.0	9,362.0	8,875.0	8,787.2	33.6	31.7	58.01	-25.1	-502.4	969.3	913.9	55.33	17.517	
9,425.0	9,382.4	8,875.0	8,787.2	33.6	31.7	56.94	-25.1	-502.4	979.0	924.1	54.89	17.836	
9,450.0	9,402.1	8,886.9	8,793.7	33.7	31.7	55.85	-34.6	-505.5	988.4	933.7	54.71	18.066	
9,475.0	9,420.9	8,900.0	8,800.7	33.7	31.7	54.84	-45.1	-508.9	997.6	943.0	54.57	18.279	

CC - Min centre to center distance or convergent point, SF - min separation factor, ES - min ellipse separation

# PERMIAN

## RESOURCES

### Anticollision Report

<b>Company:</b>	NEW MEXICO	<b>Local Co-ordinate Reference:</b>	Well MALLARD STATE COM 304H
<b>Project:</b>	(SP) LEA	<b>TVD Reference:</b>	KB @ 3722.0usft
<b>Reference Site:</b>	MALLARD	<b>MD Reference:</b>	KB @ 3722.0usft
<b>Site Error:</b>	0.0 usft	<b>North Reference:</b>	Grid
<b>Reference Well:</b>	MALLARD STATE COM 304H	<b>Survey Calculation Method:</b>	Minimum Curvature
<b>Well Error:</b>	0.0 usft	<b>Output errors are at</b>	2.00 sigma
<b>Reference Wellbore</b>	OWB	<b>Database:</b>	Compass_17
<b>Reference Design:</b>	PWPO	<b>Offset TVD Reference:</b>	Offset Datum

Offset Design: MALLARD - MALLARD STATE COM 104H - OWB - PWPO													Offset Site Error:	0.0 usft
Survey Program: 0-MWD													Offset Well Error:	0.0 usft
Reference		Offset		Semi Major Axis		Highside Toolface (°)	Offset Wellbore Centre		Distance		Minimum Separation (usft)	Separation Factor	Warning	
Measured Depth (usft)	Vertical Depth (usft)	Measured Depth (usft)	Vertical Depth (usft)	Reference (usft)	Offset (usft)		+N/-S (usft)	+E/-W (usft)	Between Centres (usft)	Between Ellipses (usft)				
0.0	0.0	3.0	3.0	0.0	0.0	-90.43	-0.6	-78.0	78.0					
100.0	100.0	103.0	103.0	0.3	0.3	-90.43	-0.6	-78.0	78.0	77.5	0.51	152.165		
200.0	200.0	203.0	203.0	0.6	0.6	-90.43	-0.6	-78.0	78.0	76.8	1.23	63.439		
300.0	300.0	303.0	303.0	1.0	1.0	-90.43	-0.6	-78.0	78.0	76.1	1.95	40.073		
400.0	400.0	403.0	403.0	1.3	1.3	-90.43	-0.6	-78.0	78.0	75.3	2.66	29.286		
500.0	500.0	503.0	503.0	1.7	1.7	-90.43	-0.6	-78.0	78.0	74.6	3.38	23.075		
600.0	600.0	603.0	603.0	2.0	2.1	-90.43	-0.6	-78.0	78.0	73.9	4.10	19.037		
700.0	700.0	703.0	703.0	2.4	2.4	-90.43	-0.6	-78.0	78.0	73.2	4.81	16.202		
800.0	800.0	803.0	803.0	2.8	2.8	-90.43	-0.6	-78.0	78.0	72.5	5.53	14.102		
900.0	900.0	903.0	903.0	3.1	3.1	-90.43	-0.6	-78.0	78.0	71.8	6.25	12.484		
1,000.0	1,000.0	1,003.0	1,003.0	3.5	3.5	-90.43	-0.6	-78.0	78.0	71.0	6.97	11.199		
1,100.0	1,100.0	1,103.1	1,103.1	3.8	3.8	-90.43	-0.6	-78.0	78.0	70.3	7.68	10.154		
1,200.0	1,200.0	1,205.8	1,205.8	4.2	4.2	-90.17	-0.2	-76.1	76.1	67.7	8.40	9.066		
1,300.0	1,300.0	1,308.2	1,308.0	4.6	4.6	-89.32	0.8	-70.6	70.8	61.7	9.10	7.778		
1,400.0	1,400.0	1,410.1	1,409.5	4.9	4.9	-87.59	2.6	-61.5	61.9	52.1	9.79	6.327		
1,500.0	1,500.0	1,510.7	1,509.4	5.3	5.3	-84.27	4.9	-49.3	49.9	39.5	10.48	4.766		
1,600.0	1,600.0	1,610.0	1,607.8	5.6	5.7	-126.77	7.4	-36.3	38.4	27.2	11.18	3.435		
1,700.0	1,699.8	1,709.6	1,706.4	6.0	6.0	-126.14	9.9	-23.4	29.1	17.2	11.89	2.445		
1,800.0	1,799.5	1,809.3	1,805.3	6.3	6.4	-132.31	12.5	-10.4	21.9	9.3	12.59	1.739		
1,881.1	1,879.9	1,890.1	1,885.4	6.6	6.7	-146.06	14.5	0.2	18.5	5.3	13.15	1.403	Level 3	
1,900.0	1,898.7	1,909.0	1,904.1	6.7	6.8	-150.38	15.0	2.6	18.1	4.8	13.29	1.360	Level 3	
1,955.3	1,953.5	1,964.1	1,958.7	6.9	7.0	-163.70	16.3	9.8	17.6	3.9	13.71	1.283	Level 3, CC	
2,000.0	1,997.8	2,008.7	2,002.9	7.1	7.2	-174.54	17.5	15.6	17.9	3.8	14.06	1.273	Level 3, ES, SF	
2,100.0	2,096.9	2,108.4	2,101.8	7.4	7.6	164.51	20.0	28.6	20.7	5.8	14.88	1.391	Level 3	
2,200.0	2,196.1	2,208.2	2,200.6	7.8	8.0	149.96	22.5	41.6	25.5	9.8	15.70	1.625		
2,300.0	2,295.2	2,307.9	2,299.4	8.2	8.4	140.42	25.0	54.6	31.4	14.9	16.50	1.904		
2,400.0	2,394.3	2,407.6	2,398.3	8.6	8.8	134.01	27.5	67.6	37.9	20.6	17.29	2.193		
2,500.0	2,493.4	2,507.3	2,497.1	9.0	9.2	129.51	30.0	80.6	44.7	26.7	18.07	2.475		
2,600.0	2,592.5	2,607.0	2,595.9	9.3	9.6	126.21	32.5	93.6	51.8	32.9	18.86	2.745		
2,700.0	2,691.6	2,706.7	2,694.8	9.7	10.0	123.71	35.0	106.6	58.9	39.3	19.65	2.999		
2,800.0	2,790.8	2,806.4	2,793.6	10.1	10.4	121.76	37.5	119.6	66.2	45.7	20.44	3.238		
2,900.0	2,889.9	2,906.2	2,892.4	10.5	10.8	120.19	40.0	132.6	73.5	52.2	21.23	3.462		
3,000.0	2,989.0	3,005.9	2,991.3	10.9	11.2	118.90	42.5	145.6	80.8	58.8	22.02	3.671		
3,100.0	3,088.1	3,105.6	3,090.1	11.3	11.6	117.83	45.1	158.6	88.2	65.4	22.81	3.867		
3,200.0	3,187.2	3,205.3	3,188.9	11.7	12.0	116.93	47.6	171.6	95.6	72.0	23.61	4.051		
3,300.0	3,286.3	3,305.0	3,287.8	12.1	12.4	116.16	50.1	184.6	103.1	78.7	24.40	4.223		
3,400.0	3,385.5	3,404.7	3,386.6	12.5	12.8	115.49	52.6	197.6	110.5	85.3	25.20	4.385		
3,500.0	3,484.6	3,504.4	3,485.4	12.9	13.2	114.90	55.1	210.6	118.0	92.0	26.00	4.537		
3,600.0	3,583.7	3,604.2	3,584.2	13.3	13.6	114.38	57.6	223.6	125.4	98.6	26.80	4.681		
3,700.0	3,682.8	3,703.9	3,683.1	13.7	14.0	113.93	60.1	236.6	132.9	105.3	27.60	4.816		
3,800.0	3,781.9	3,803.6	3,781.9	14.1	14.4	113.52	62.6	249.6	140.4	112.0	28.40	4.943		
3,900.0	3,881.0	3,903.3	3,880.7	14.5	14.8	113.15	65.1	262.6	147.9	118.7	29.21	5.064		
4,000.0	3,980.2	4,003.0	3,979.6	14.9	15.2	112.82	67.6	275.6	155.4	125.4	30.01	5.178		
4,100.0	4,079.3	4,102.7	4,078.4	15.3	15.6	112.52	70.1	288.6	162.9	132.1	30.81	5.287		
4,141.1	4,120.1	4,143.8	4,119.1	15.5	15.8	112.40	71.2	294.0	166.0	134.9	31.15	5.330		
4,200.0	4,178.5	4,202.5	4,177.2	15.7	16.0	112.13	72.6	301.6	170.2	138.6	31.62	5.383		
4,300.0	4,278.0	4,302.2	4,276.1	16.1	16.5	110.86	75.1	314.6	176.3	143.9	32.40	5.442		
4,400.0	4,377.8	4,401.8	4,374.8	16.5	16.9	108.62	77.6	327.6	181.4	148.3	33.17	5.470		
4,500.0	4,477.8	4,501.1	4,473.3	16.8	17.3	105.49	80.1	340.5	185.9	152.0	33.90	5.483		
4,522.2	4,500.0	4,523.2	4,495.1	16.9	17.4	105.67	80.7	343.4	186.8	152.7	34.05	5.485		
4,600.0	4,577.8	4,600.3	4,571.5	17.2	17.7	147.74	82.6	353.5	190.3	155.7	34.59	5.502		
4,700.0	4,677.8	4,699.4	4,669.8	17.5	18.1	144.15	85.1	366.4	195.6	160.3	35.28	5.544		

CC - Min centre to center distance or convergent point, SF - min separation factor, ES - min ellipse separation

# PERMIAN

## RESOURCES

### Anticollision Report

<b>Company:</b>	NEW MEXICO	<b>Local Co-ordinate Reference:</b>	Well MALLARD STATE COM 304H
<b>Project:</b>	(SP) LEA	<b>TVD Reference:</b>	KB @ 3722.0usft
<b>Reference Site:</b>	MALLARD	<b>MD Reference:</b>	KB @ 3722.0usft
<b>Site Error:</b>	0.0 usft	<b>North Reference:</b>	Grid
<b>Reference Well:</b>	MALLARD STATE COM 304H	<b>Survey Calculation Method:</b>	Minimum Curvature
<b>Well Error:</b>	0.0 usft	<b>Output errors are at</b>	2.00 sigma
<b>Reference Wellbore</b>	OWB	<b>Database:</b>	Compass_17
<b>Reference Design:</b>	PWPO	<b>Offset TVD Reference:</b>	Offset Datum

Offset Design: MALLARD - MALLARD STATE COM 104H - OWB - PWPO													Offset Site Error:	0.0 usft
Survey Program: 0-MWD													Offset Well Error:	0.0 usft
Reference		Offset		Semi Major Axis		Highside Toolface (°)	Offset Wellbore Centre		Distance		Minimum Separation (usft)	Separation Factor	Warning	
Measured Depth (usft)	Vertical Depth (usft)	Measured Depth (usft)	Vertical Depth (usft)	Reference (usft)	Offset (usft)		+N/-S (usft)	+E/-W (usft)	Between Centres (usft)	Between Ellipses (usft)				
4,800.0	4,777.8	4,798.5	4,768.0	17.8	18.5	140.75	87.6	379.3	201.6	165.6	35.95	5.607		
4,900.0	4,877.8	4,897.6	4,866.2	18.2	18.9	137.55	90.1	392.2	208.3	171.6	36.62	5.688		
5,000.0	4,977.8	4,996.7	4,964.5	18.5	19.3	134.56	92.6	405.2	215.5	178.3	37.28	5.782		
5,100.0	5,077.8	5,095.8	5,062.7	18.9	19.7	131.77	95.1	418.1	223.4	185.4	37.93	5.889		
5,200.0	5,177.8	5,194.9	5,160.9	19.2	20.1	129.17	97.6	431.0	231.7	193.1	38.59	6.005		
5,300.0	5,277.8	5,294.1	5,259.2	19.5	20.5	126.75	100.1	443.9	240.5	201.2	39.24	6.128		
5,400.0	5,377.8	5,393.2	5,357.4	19.9	20.9	124.51	102.6	456.8	249.7	209.8	39.90	6.258		
5,500.0	5,477.8	5,492.3	5,455.7	20.2	21.4	122.43	105.1	469.8	259.2	218.6	40.56	6.391		
5,600.0	5,577.8	5,591.4	5,553.9	20.6	21.8	120.49	107.6	482.7	269.0	227.8	41.21	6.528		
5,700.0	5,677.8	5,690.5	5,652.1	20.9	22.2	118.70	110.0	495.6	279.2	237.3	41.88	6.667		
5,800.0	5,777.8	5,789.6	5,750.4	21.3	22.6	117.03	112.5	508.5	289.6	247.0	42.54	6.807		
5,900.0	5,877.8	5,888.7	5,848.6	21.6	23.0	115.48	115.0	521.4	300.2	257.0	43.21	6.947		
6,000.0	5,977.8	5,987.9	5,946.8	21.9	23.4	114.03	117.5	534.4	311.0	267.1	43.88	7.087		
6,100.0	6,077.8	6,087.0	6,045.1	22.3	23.8	112.68	120.0	547.3	322.0	277.4	44.55	7.227		
6,200.0	6,177.8	6,188.7	6,145.9	22.6	24.2	111.40	122.5	560.4	333.1	287.8	45.26	7.360		
6,300.0	6,277.8	6,299.2	6,255.9	23.0	24.7	110.36	124.7	571.8	342.0	295.9	46.02	7.431		
6,400.0	6,377.8	6,410.5	6,366.9	23.3	25.1	109.73	126.1	579.0	347.6	300.9	46.75	7.436		
6,500.0	6,477.8	6,522.2	6,478.5	23.7	25.5	109.48	126.7	581.9	349.9	302.5	47.43	7.378		
6,600.0	6,577.8	6,624.5	6,580.8	24.0	25.8	109.47	126.7	582.0	350.0	301.9	48.11	7.275		
6,700.0	6,677.8	6,724.5	6,680.8	24.4	26.1	109.47	126.7	582.0	350.0	301.2	48.79	7.173		
6,800.0	6,777.8	6,824.5	6,780.8	24.7	26.4	109.47	126.7	582.0	350.0	300.5	49.48	7.074		
6,900.0	6,877.8	6,924.5	6,880.8	25.1	26.7	109.47	126.7	582.0	350.0	299.8	50.16	6.977		
7,000.0	6,977.8	7,024.5	6,980.8	25.4	27.1	109.47	126.7	582.0	350.0	299.2	50.85	6.883		
7,100.0	7,077.8	7,124.5	7,080.8	25.8	27.4	109.47	126.7	582.0	350.0	298.5	51.54	6.791		
7,200.0	7,177.8	7,224.5	7,180.8	26.1	27.7	109.47	126.7	582.0	350.0	297.8	52.22	6.702		
7,300.0	7,277.8	7,324.5	7,280.8	26.5	28.0	109.47	126.7	582.0	350.0	297.1	52.91	6.615		
7,400.0	7,377.8	7,424.5	7,380.8	26.8	28.4	109.47	126.7	582.0	350.0	296.4	53.60	6.530		
7,500.0	7,477.8	7,524.5	7,480.8	27.2	28.7	109.47	126.7	582.0	350.0	295.7	54.29	6.447		
7,600.0	7,577.8	7,624.5	7,580.8	27.5	29.0	109.47	126.7	582.0	350.0	295.0	54.98	6.366		
7,700.0	7,677.8	7,724.5	7,680.8	27.9	29.3	109.47	126.7	582.0	350.0	294.3	55.67	6.287		
7,800.0	7,777.8	7,824.5	7,780.8	28.2	29.7	109.47	126.7	582.0	350.0	293.6	56.37	6.210		
7,900.0	7,877.8	7,924.5	7,880.8	28.6	30.0	109.47	126.7	582.0	350.0	292.9	57.06	6.134		
8,000.0	7,977.8	8,024.5	7,980.8	28.9	30.3	109.47	126.7	582.0	350.0	292.3	57.75	6.061		
8,100.0	8,077.8	8,124.5	8,080.8	29.3	30.7	109.47	126.7	582.0	350.0	291.6	58.44	5.989		
8,200.0	8,177.8	8,224.5	8,180.8	29.6	31.0	109.47	126.7	582.0	350.0	290.9	59.14	5.918		
8,300.0	8,277.8	8,324.5	8,280.8	30.0	31.3	109.47	126.7	582.0	350.0	290.2	59.83	5.850		
8,400.0	8,377.8	8,424.5	8,380.8	30.3	31.6	109.47	126.7	582.0	350.0	289.5	60.53	5.782		
8,500.0	8,477.8	8,506.3	8,462.4	30.7	31.9	110.26	121.6	582.0	352.3	291.1	61.21	5.756		
8,600.0	8,577.8	8,582.1	8,536.2	31.0	32.1	112.81	104.6	582.2	360.9	299.2	61.68	5.851		
8,700.0	8,677.8	8,650.0	8,599.2	31.4	32.3	116.37	79.6	582.4	377.6	315.9	61.70	6.121		
8,800.0	8,777.8	8,711.6	8,652.9	31.7	32.4	120.40	49.4	582.6	404.0	342.9	61.10	6.612		
8,900.0	8,877.8	8,763.6	8,694.9	32.1	32.6	124.18	18.8	582.8	441.0	381.2	59.78	7.377		
9,000.0	8,977.8	8,807.8	8,727.7	32.4	32.6	127.51	-10.7	583.0	488.1	430.2	57.92	8.427		
9,100.0	9,077.8	8,850.0	8,756.4	32.8	32.7	130.71	-41.7	583.3	544.3	488.3	56.00	9.719		
9,119.7	9,097.5	8,850.0	8,756.4	32.9	32.7	130.71	-41.7	583.3	556.2	500.9	55.30	10.059		
9,125.0	9,102.8	8,850.0	8,756.4	32.9	32.7	-48.49	-41.7	583.3	559.5	504.4	55.11	10.152		
9,150.0	9,127.8	8,862.0	8,764.1	33.0	32.7	-45.95	-50.9	583.4	574.7	520.0	54.71	10.505		
9,175.0	9,152.7	8,875.0	8,772.1	33.0	32.8	-43.57	-61.1	583.4	589.7	535.4	54.33	10.854		
9,200.0	9,177.4	8,875.0	8,772.1	33.1	32.8	-42.10	-61.1	583.4	604.3	550.9	53.43	11.311		
9,225.0	9,201.9	8,888.2	8,779.9	33.2	32.8	-40.06	-71.7	583.5	618.5	565.5	53.05	11.661		
9,250.0	9,226.2	8,900.0	8,786.7	33.2	32.8	-38.27	-81.4	583.6	632.4	579.8	52.60	12.022		
9,275.0	9,250.1	8,900.0	8,786.7	33.3	32.8	-37.10	-81.4	583.6	645.9	594.2	51.70	12.493		

CC - Min centre to center distance or convergent point, SF - min separation factor, ES - min ellipse separation

# PERMIAN

## RESOURCES

### Anticollision Report

<b>Company:</b>	NEW MEXICO	<b>Local Co-ordinate Reference:</b>	Well MALLARD STATE COM 304H
<b>Project:</b>	(SP) LEA	<b>TVD Reference:</b>	KB @ 3722.0usft
<b>Reference Site:</b>	MALLARD	<b>MD Reference:</b>	KB @ 3722.0usft
<b>Site Error:</b>	0.0 usft	<b>North Reference:</b>	Grid
<b>Reference Well:</b>	MALLARD STATE COM 304H	<b>Survey Calculation Method:</b>	Minimum Curvature
<b>Well Error:</b>	0.0 usft	<b>Output errors are at</b>	2.00 sigma
<b>Reference Wellbore</b>	OWB	<b>Database:</b>	Compass_17
<b>Reference Design:</b>	PWPO	<b>Offset TVD Reference:</b>	Offset Datum

Offset Design: MALLARD - MALLARD STATE COM 104H - OWB - PWPO													Offset Site Error:	0.0 usft
Survey Program: 0-MWD													Offset Well Error:	0.0 usft
Reference		Offset		Semi Major Axis		Highside Toolface (°)	Offset Wellbore Centre		Distance		Minimum Separation (usft)	Separation Factor	Warning	
Measured Depth (usft)	Vertical Depth (usft)	Measured Depth (usft)	Vertical Depth (usft)	Reference (usft)	Offset (usft)		+N/-S (usft)	+E/-W (usft)	Between Centres (usft)	Between Ellipses (usft)				
9,300.0	9,273.5	8,915.4	8,795.2	33.4	32.8	-35.45	-94.3	583.7	658.7	607.3	51.39	12.818		
9,325.0	9,296.5	8,925.0	8,800.3	33.4	32.8	-34.16	-102.4	583.7	671.2	620.3	50.86	13.197		
9,350.0	9,319.0	8,934.0	8,804.9	33.5	32.8	-33.00	-110.2	583.8	683.1	632.8	50.31	13.578		
9,375.0	9,340.8	8,950.0	8,812.7	33.5	32.9	-31.77	-124.1	583.9	694.5	644.5	50.01	13.888		
9,400.0	9,362.0	8,960.0	8,812.7	33.6	32.9	-31.03	-124.1	583.9	705.3	656.1	49.15	14.348		
9,425.0	9,382.4	8,962.5	8,818.5	33.6	32.9	-30.08	-135.2	584.0	715.5	666.7	48.75	14.678		
9,450.0	9,402.1	8,975.0	8,824.0	33.7	32.9	-29.24	-146.4	584.1	725.1	676.8	48.34	15.000		
9,475.0	9,420.9	8,975.0	8,824.0	33.7	32.9	-28.67	-146.4	584.1	734.2	686.6	47.55	15.441		
9,500.0	9,438.8	8,991.6	8,830.8	33.8	32.9	-27.92	-161.5	584.2	742.4	695.2	47.29	15.699		
9,525.0	9,455.8	9,000.0	8,834.1	33.8	32.9	-27.36	-169.2	584.3	750.2	703.4	46.80	16.029		
9,550.0	9,471.9	9,011.2	8,838.2	33.8	33.0	-26.83	-179.6	584.3	757.2	710.8	46.41	16.316		
9,575.0	9,486.9	9,025.0	8,843.0	33.8	33.0	-26.34	-192.6	584.4	763.6	717.5	46.11	16.562		
9,600.0	9,500.8	9,025.0	8,843.0	33.9	33.0	-26.03	-192.6	584.4	769.4	723.9	45.46	16.924		
9,625.0	9,513.6	9,040.8	8,848.0	33.9	33.0	-25.65	-207.6	584.6	774.3	729.1	45.25	17.112		
9,650.0	9,525.3	9,050.0	8,850.7	33.9	33.0	-25.36	-216.4	584.6	778.7	733.8	44.90	17.342		
9,675.0	9,535.8	9,060.6	8,853.6	33.9	33.1	-25.12	-226.6	584.7	782.3	737.7	44.61	17.535		
9,700.0	9,545.1	9,075.0	8,857.1	33.9	33.1	-24.92	-240.6	584.8	785.2	740.8	44.43	17.674		
9,725.0	9,553.2	9,075.0	8,857.1	34.0	33.1	-24.80	-240.6	584.8	787.5	743.5	44.00	17.897		
9,750.0	9,560.0	9,090.5	8,860.4	34.0	33.1	-24.69	-255.7	584.9	788.9	745.0	43.90	17.971		
9,775.0	9,565.6	9,100.0	8,862.2	34.1	33.1	-24.65	-265.0	585.0	789.7	746.0	43.73	18.061		
9,800.0	9,569.9	9,110.5	8,864.0	34.1	33.2	-24.64	-275.4	585.1	789.8	746.2	43.61	18.112		
9,825.0	9,572.9	9,125.0	8,866.0	34.2	33.2	-24.69	-289.7	585.2	789.2	745.6	43.57	18.111		
9,850.0	9,574.6	9,125.0	8,866.0	34.2	33.2	-24.75	-289.7	585.2	787.9	744.4	43.42	18.145		
9,869.7	9,575.0	9,138.3	8,867.6	34.3	33.2	-24.87	-303.0	585.3	786.2	742.8	43.47	18.087		
9,900.0	9,575.0	9,150.0	8,868.6	34.4	33.3	-24.90	-314.6	585.4	783.8	740.3	43.50	18.021		
9,988.8	9,575.0	9,186.2	8,870.0	34.6	33.3	-24.94	-350.7	585.7	780.8	737.0	43.79	17.830		
10,000.0	9,575.0	9,197.3	8,870.0	34.7	33.4	-24.94	-361.8	585.7	780.8	737.0	43.85	17.808		
10,100.0	9,575.0	9,297.3	8,870.0	35.0	33.7	-24.95	-461.8	586.5	780.8	736.4	44.40	17.587		
10,200.0	9,575.0	9,397.3	8,870.0	35.5	34.1	-24.95	-561.8	587.3	780.9	735.8	45.03	17.339		
10,300.0	9,575.0	9,497.3	8,870.0	36.0	34.6	-24.95	-661.8	588.0	780.9	735.1	45.75	17.070		
10,400.0	9,575.0	9,597.3	8,870.0	36.6	35.2	-24.95	-761.8	588.8	780.9	734.4	46.53	16.781		
10,500.0	9,575.0	9,697.3	8,870.0	37.2	35.8	-24.95	-861.8	589.6	780.9	733.5	47.39	16.478		
10,600.0	9,575.0	9,797.3	8,870.0	37.9	36.5	-24.96	-961.8	590.3	780.9	732.6	48.32	16.163		
10,700.0	9,575.0	9,897.3	8,870.0	38.6	37.3	-24.96	-1,061.8	591.1	780.9	731.6	49.31	15.839		
10,800.0	9,575.0	9,997.3	8,870.0	39.5	38.1	-24.96	-1,161.8	591.9	781.0	730.6	50.35	15.509		
10,900.0	9,575.0	10,097.3	8,870.0	40.3	39.0	-24.96	-1,261.8	592.6	781.0	729.5	51.46	15.177		
11,000.0	9,575.0	10,197.3	8,870.0	41.2	39.9	-24.97	-1,361.8	593.4	781.0	728.4	52.61	14.843		
11,100.0	9,575.0	10,297.3	8,870.0	42.2	40.9	-24.97	-1,461.8	594.2	781.0	727.2	53.82	14.511		
11,200.0	9,575.0	10,397.3	8,870.0	43.2	41.9	-24.97	-1,561.8	594.9	781.0	725.9	55.07	14.181		
11,300.0	9,575.0	10,497.3	8,870.0	44.2	43.0	-24.97	-1,661.8	595.7	781.0	724.7	56.37	13.856		
11,400.0	9,575.0	10,597.3	8,870.0	45.3	44.0	-24.98	-1,761.8	596.5	781.0	723.3	57.70	13.535		
11,500.0	9,575.0	10,697.3	8,870.0	46.4	45.2	-24.98	-1,861.8	597.2	781.1	722.0	59.08	13.221		
11,600.0	9,575.0	10,797.3	8,870.0	47.5	46.3	-24.98	-1,961.8	598.0	781.1	720.6	60.48	12.914		
11,700.0	9,575.0	10,897.3	8,870.0	48.7	47.5	-24.98	-2,061.8	598.8	781.1	719.2	61.92	12.614		
11,800.0	9,575.0	10,997.3	8,870.0	49.9	48.7	-24.99	-2,161.8	599.6	781.1	717.7	63.39	12.322		
11,900.0	9,575.0	11,097.3	8,870.0	51.1	50.0	-24.99	-2,261.8	600.3	781.1	716.2	64.89	12.037		
11,995.7	9,575.0	11,193.0	8,870.0	52.3	51.2	-24.99	-2,357.5	601.1	781.1	714.8	66.35	11.773		
12,000.0	9,575.0	11,197.3	8,870.0	52.4	51.2	-24.99	-2,361.8	601.1	781.1	714.7	66.41	11.761		
12,100.0	9,575.0	11,297.3	8,870.0	53.6	52.5	-24.99	-2,461.8	601.8	781.1	713.2	67.96	11.494		
12,200.0	9,575.0	11,397.3	8,870.0	54.9	53.8	-24.99	-2,561.8	602.6	781.1	711.6	69.53	11.234		
12,300.0	9,575.0	11,497.3	8,870.0	56.2	55.1	-24.99	-2,661.8	603.3	781.1	710.0	71.12	10.983		
12,400.0	9,575.0	11,597.3	8,870.0	57.5	56.5	-24.99	-2,761.8	604.0	781.1	708.4	72.74	10.740		

CC - Min centre to center distance or convergent point, SF - min separation factor, ES - min ellipse separation

# PERMIAN

## RESOURCES

### Anticollision Report

<b>Company:</b>	NEW MEXICO	<b>Local Co-ordinate Reference:</b>	Well MALLARD STATE COM 304H
<b>Project:</b>	(SP) LEA	<b>TVD Reference:</b>	KB @ 3722.0usft
<b>Reference Site:</b>	MALLARD	<b>MD Reference:</b>	KB @ 3722.0usft
<b>Site Error:</b>	0.0 usft	<b>North Reference:</b>	Grid
<b>Reference Well:</b>	MALLARD STATE COM 304H	<b>Survey Calculation Method:</b>	Minimum Curvature
<b>Well Error:</b>	0.0 usft	<b>Output errors are at</b>	2.00 sigma
<b>Reference Wellbore</b>	OWB	<b>Database:</b>	Compass_17
<b>Reference Design:</b>	PWPO	<b>Offset TVD Reference:</b>	Offset Datum

Offset Design: MALLARD - MALLARD STATE COM 104H - OWB - PWPO													Offset Site Error:	0.0 usft
Survey Program: 0-MWD													Offset Well Error:	0.0 usft
Reference		Offset		Semi Major Axis		Highside Toolface (°)	Offset Wellbore Centre		Distance		Minimum Separation (usft)	Separation Factor	Warning	
Measured Depth (usft)	Vertical Depth (usft)	Measured Depth (usft)	Vertical Depth (usft)	Reference (usft)	Offset (usft)		+N/-S (usft)	+E/-W (usft)	Between Centres (usft)	Between Ellipses (usft)				
12,500.0	9,575.0	11,697.3	8,870.0	58.9	57.8	-24.99	-2,861.8	604.8	781.2	706.8	74.37	10.504		
12,600.0	9,575.0	11,797.3	8,870.0	60.2	59.2	-24.99	-2,961.8	605.5	781.2	705.1	76.01	10.277		
12,700.0	9,575.0	11,897.3	8,870.0	61.6	60.6	-24.99	-3,061.8	606.3	781.2	703.5	77.68	10.057		
12,800.0	9,575.0	11,997.3	8,870.0	63.0	62.0	-24.99	-3,161.8	607.0	781.2	701.8	79.36	9.844		
12,900.0	9,575.0	12,097.3	8,870.0	64.4	63.4	-24.99	-3,261.8	607.7	781.2	700.1	81.05	9.638		
13,000.0	9,575.0	12,197.3	8,870.0	65.8	64.8	-24.99	-3,361.8	608.5	781.2	698.4	82.76	9.439		
13,100.0	9,575.0	12,297.3	8,870.0	67.2	66.2	-24.99	-3,461.8	609.2	781.2	696.7	84.48	9.247		
13,200.0	9,575.0	12,397.3	8,870.0	68.6	67.7	-25.00	-3,561.8	610.0	781.2	695.0	86.21	9.062		
13,300.0	9,575.0	12,497.3	8,870.0	70.1	69.1	-25.00	-3,661.8	610.7	781.2	693.2	87.95	8.882		
13,400.0	9,575.0	12,597.3	8,870.0	71.5	70.6	-25.00	-3,761.8	611.4	781.2	691.5	89.70	8.708		
13,500.0	9,575.0	12,697.3	8,870.0	73.0	72.1	-25.00	-3,861.8	612.2	781.2	689.7	91.47	8.541		
13,600.0	9,575.0	12,797.3	8,870.0	74.5	73.5	-25.00	-3,961.8	612.9	781.2	687.9	93.24	8.378		
13,700.0	9,575.0	12,897.3	8,870.0	75.9	75.0	-25.00	-4,061.8	613.7	781.2	686.2	95.02	8.221		
13,800.0	9,575.0	12,997.3	8,870.0	77.4	76.5	-25.00	-4,161.8	614.4	781.2	684.4	96.81	8.069		
13,900.0	9,575.0	13,097.3	8,870.0	78.9	78.0	-25.00	-4,261.8	615.2	781.2	682.6	98.61	7.922		
14,000.0	9,575.0	13,197.3	8,870.0	80.4	79.5	-25.00	-4,361.8	615.9	781.2	680.8	100.41	7.780		
14,100.0	9,575.0	13,297.3	8,870.0	81.9	81.0	-25.00	-4,461.8	616.6	781.2	679.0	102.22	7.642		
14,200.0	9,575.0	13,397.3	8,870.0	83.4	82.6	-25.00	-4,561.8	617.4	781.2	677.2	104.04	7.508		
14,300.0	9,575.0	13,497.3	8,870.0	84.9	84.1	-25.00	-4,661.8	618.1	781.2	675.3	105.87	7.379		
14,400.0	9,575.0	13,597.3	8,870.0	86.4	85.6	-25.00	-4,761.8	618.9	781.2	673.5	107.70	7.253		
14,500.0	9,575.0	13,697.3	8,870.0	88.0	87.1	-25.00	-4,861.8	619.6	781.2	671.7	109.54	7.132		
14,600.0	9,575.0	13,797.3	8,870.0	89.5	88.7	-25.00	-4,961.8	620.3	781.2	669.8	111.38	7.014		
14,700.0	9,575.0	13,897.3	8,870.0	91.0	90.2	-25.00	-5,061.8	621.1	781.2	668.0	113.23	6.899		
14,800.0	9,575.0	13,997.3	8,870.0	92.6	91.7	-25.00	-5,161.8	621.8	781.2	666.1	115.08	6.788		
14,900.0	9,575.0	14,097.3	8,870.0	94.1	93.3	-25.00	-5,261.8	622.6	781.2	664.3	116.94	6.681		
15,000.0	9,575.0	14,197.3	8,870.0	95.6	94.8	-25.00	-5,361.8	623.3	781.2	662.4	118.80	6.576		
15,100.0	9,575.0	14,297.3	8,870.0	97.2	96.4	-25.00	-5,461.8	624.0	781.2	660.5	120.66	6.474		
15,200.0	9,575.0	14,397.3	8,870.0	98.7	98.0	-25.00	-5,561.8	624.8	781.2	658.7	122.53	6.375		
15,300.0	9,575.0	14,497.3	8,870.0	100.3	99.5	-25.00	-5,661.8	625.5	781.2	656.8	124.41	6.279		
15,400.0	9,575.0	14,597.3	8,870.0	101.8	101.1	-25.00	-5,761.7	626.3	781.2	654.9	126.28	6.186		
15,500.0	9,575.0	14,697.3	8,870.0	103.4	102.6	-25.00	-5,861.7	627.0	781.2	653.0	128.16	6.095		
15,600.0	9,575.0	14,797.3	8,870.0	105.0	104.2	-25.00	-5,961.7	627.7	781.2	651.1	130.05	6.007		
15,700.0	9,575.0	14,897.3	8,870.0	106.5	105.8	-25.00	-6,061.7	628.5	781.2	649.2	131.94	5.921		
15,800.0	9,575.0	14,997.3	8,870.0	108.1	107.4	-25.00	-6,161.7	629.2	781.2	647.4	133.83	5.837		
15,900.0	9,575.0	15,097.3	8,870.0	109.7	108.9	-25.00	-6,261.7	630.0	781.2	645.5	135.72	5.756		
16,000.0	9,575.0	15,197.3	8,870.0	111.2	110.5	-25.00	-6,361.7	630.7	781.2	643.6	137.62	5.677		
16,100.0	9,575.0	15,297.3	8,870.0	112.8	112.1	-24.99	-6,461.7	631.4	781.2	641.7	139.51	5.599		
16,200.0	9,575.0	15,397.3	8,870.0	114.4	113.7	-24.99	-6,561.7	632.2	781.2	639.8	141.42	5.524		
16,300.0	9,575.0	15,497.3	8,870.0	116.0	115.3	-24.99	-6,661.7	632.9	781.2	637.8	143.32	5.451		
16,400.0	9,575.0	15,597.3	8,870.0	117.6	116.8	-24.99	-6,761.7	633.7	781.2	635.9	145.23	5.379		
16,500.0	9,575.0	15,697.3	8,870.0	119.1	118.4	-24.99	-6,861.7	634.4	781.2	634.0	147.14	5.309		
16,600.0	9,575.0	15,797.3	8,870.0	120.7	120.0	-24.99	-6,961.7	635.1	781.2	632.1	149.05	5.241		
16,700.0	9,575.0	15,897.3	8,870.0	122.3	121.6	-24.99	-7,061.7	635.9	781.2	630.2	150.96	5.175		
16,800.0	9,575.0	15,997.3	8,870.0	123.9	123.2	-24.99	-7,161.7	636.6	781.1	628.3	152.87	5.110		
16,900.0	9,575.0	16,097.3	8,870.0	125.5	124.8	-24.99	-7,261.7	637.4	781.1	626.4	154.79	5.046		
17,000.0	9,575.0	16,197.3	8,870.0	127.1	126.4	-24.99	-7,361.7	638.1	781.1	624.4	156.71	4.985		
17,100.0	9,575.0	16,297.3	8,870.0	128.7	128.0	-24.99	-7,461.7	638.8	781.1	622.5	158.63	4.924		
17,156.2	9,575.0	16,353.6	8,870.0	129.6	128.9	-24.99	-7,517.9	639.3	781.1	621.4	159.71	4.891		
17,175.8	9,575.0	16,372.9	8,870.0	129.9	129.2	-24.99	-7,537.3	639.4	781.1	621.0	160.09	4.879		

CC - Min centre to center distance or convergent point, SF - min separation factor, ES - min ellipse separation

# PERMIAN

## RESOURCES

### Anticollision Report

<b>Company:</b>	NEW MEXICO	<b>Local Co-ordinate Reference:</b>	Well MALLARD STATE COM 304H
<b>Project:</b>	(SP) LEA	<b>TVD Reference:</b>	KB @ 3722.0usft
<b>Reference Site:</b>	MALLARD	<b>MD Reference:</b>	KB @ 3722.0usft
<b>Site Error:</b>	0.0 usft	<b>North Reference:</b>	Grid
<b>Reference Well:</b>	MALLARD STATE COM 304H	<b>Survey Calculation Method:</b>	Minimum Curvature
<b>Well Error:</b>	0.0 usft	<b>Output errors are at</b>	2.00 sigma
<b>Reference Wellbore</b>	OWB	<b>Database:</b>	Compass_17
<b>Reference Design:</b>	PWPO	<b>Offset TVD Reference:</b>	Offset Datum

Offset Design: MALLARD - MALLARD STATE COM 10H - OWB - PWPO													Offset Site Error:	0.0 usft
Survey Program: 0-MWD													Offset Well Error:	0.0 usft
Reference		Offset		Semi Major Axis		Highside Toolface (°)	Offset Wellbore Centre		Distance		Minimum Separation (usft)	Separation Factor	Warning	
Measured Depth (usft)	Vertical Depth (usft)	Measured Depth (usft)	Vertical Depth (usft)	Reference (usft)	Offset (usft)		+N/-S (usft)	+E/-W (usft)	Between Centres (usft)	Between Ellipses (usft)				
0.0	0.0	0.0	0.0	0.0	0.0	-169.49	-416.1	-77.2	423.2					
100.0	100.0	99.0	99.0	0.3	0.2	-169.49	-416.1	-77.2	423.2	422.7	0.50	847.494		
200.0	200.0	199.0	199.0	0.6	0.6	-169.49	-416.1	-77.2	423.2	422.0	1.22	348.248		
300.0	300.0	299.0	299.0	1.0	1.0	-169.49	-416.1	-77.2	423.2	421.3	1.93	219.028		
400.0	400.0	399.0	399.0	1.3	1.3	-169.49	-416.1	-77.2	423.2	420.5	2.65	159.751		
500.0	500.0	499.0	499.0	1.7	1.7	-169.49	-416.1	-77.2	423.2	419.8	3.37	125.725		
600.0	600.0	599.0	599.0	2.0	2.0	-169.49	-416.1	-77.2	423.2	419.1	4.08	103.649		
700.0	700.0	699.0	699.0	2.4	2.4	-169.49	-416.1	-77.2	423.2	418.4	4.80	88.167		
800.0	800.0	799.0	799.0	2.8	2.8	-169.49	-416.1	-77.2	423.2	417.7	5.52	76.710		
900.0	900.0	899.0	899.0	3.1	3.1	-169.49	-416.1	-77.2	423.2	417.0	6.23	67.887		
1,000.0	1,000.0	999.0	999.0	3.5	3.5	-169.49	-416.1	-77.2	423.2	416.2	6.95	60.885		
1,100.0	1,100.0	1,106.2	1,106.2	3.8	3.9	-169.26	-414.9	-78.7	422.3	414.7	7.69	54.924		
1,200.0	1,200.0	1,213.2	1,213.0	4.2	4.2	-168.53	-411.2	-83.4	419.8	411.4	8.43	49.827		
1,300.0	1,300.0	1,319.6	1,319.0	4.6	4.6	-167.31	-405.1	-91.2	415.7	406.6	9.16	45.372		
1,400.0	1,400.0	1,423.3	1,421.8	4.9	5.0	-165.64	-396.9	-101.6	410.4	400.5	9.90	41.456		
1,500.0	1,500.0	1,522.4	1,519.9	5.3	5.4	-163.89	-388.6	-112.3	405.0	394.4	10.63	38.104		
1,600.0	1,600.0	1,621.4	1,618.0	5.6	5.7	152.07	-380.2	-122.9	401.6	390.2	11.36	35.343		
1,645.3	1,645.2	1,666.1	1,662.3	5.8	5.9	153.02	-376.4	-127.7	401.2	389.5	11.70	34.304	CC, ES	
1,700.0	1,699.8	1,720.2	1,715.9	6.0	6.1	154.22	-371.9	-133.5	401.8	389.7	12.10	33.205		
1,800.0	1,799.5	1,818.7	1,813.5	6.3	6.5	156.52	-363.6	-144.1	405.7	392.9	12.84	31.596		
1,881.1	1,879.9	1,898.3	1,892.3	6.6	6.8	158.45	-356.9	-152.7	411.8	398.4	13.45	30.629		
1,900.0	1,898.7	1,916.8	1,910.6	6.7	6.9	158.92	-355.3	-154.7	413.6	400.0	13.59	30.438		
2,000.0	1,997.8	2,014.7	2,007.7	7.1	7.3	161.32	-347.0	-165.2	423.2	408.9	14.33	29.528		
2,100.0	2,096.9	2,112.7	2,104.7	7.4	7.7	163.62	-338.8	-175.7	433.6	418.5	15.08	28.753		
2,200.0	2,196.1	2,210.6	2,201.7	7.8	8.1	165.81	-330.5	-186.3	444.7	428.8	15.83	28.090		
2,300.0	2,295.2	2,308.5	2,298.7	8.2	8.5	167.89	-322.2	-196.8	456.3	439.8	16.58	27.524		
2,400.0	2,394.3	2,406.5	2,395.7	8.6	8.9	169.87	-314.0	-207.3	468.6	451.3	17.33	27.039		
2,500.0	2,493.4	2,504.4	2,492.8	9.0	9.3	171.74	-305.7	-217.9	481.4	463.3	18.08	26.624		
2,600.0	2,592.5	2,602.4	2,589.8	9.3	9.7	173.52	-297.5	-228.4	494.7	475.9	18.83	26.268		
2,700.0	2,691.6	2,700.3	2,686.8	9.7	10.0	175.21	-289.2	-238.9	508.5	488.9	19.58	25.962		
2,800.0	2,790.8	2,798.2	2,783.8	10.1	10.4	176.81	-280.9	-249.5	522.6	502.3	20.34	25.700		
2,900.0	2,889.9	2,896.2	2,880.8	10.5	10.8	178.33	-272.7	-260.0	537.2	516.1	21.09	25.475		
3,000.0	2,989.0	2,994.1	2,977.9	10.9	11.2	179.76	-264.4	-270.5	552.1	530.3	21.84	25.281		
3,100.0	3,088.1	3,092.1	3,074.9	11.3	11.6	-178.87	-256.1	-281.1	567.3	544.7	22.59	25.115		
3,200.0	3,187.2	3,190.0	3,171.9	11.7	12.0	-177.58	-247.9	-291.6	582.9	559.5	23.34	24.973		
3,300.0	3,286.3	3,287.9	3,268.9	12.1	12.5	-176.36	-239.6	-302.1	598.7	574.6	24.09	24.851		
3,400.0	3,385.5	3,385.9	3,365.9	12.5	12.9	-175.20	-231.4	-312.7	614.8	589.9	24.84	24.746		
3,500.0	3,484.6	3,483.8	3,462.9	12.9	13.3	-174.09	-223.1	-323.2	631.1	605.5	25.59	24.657		
3,600.0	3,583.7	3,581.7	3,560.0	13.3	13.7	-173.05	-214.8	-333.7	647.6	621.3	26.35	24.581		
3,700.0	3,682.8	3,679.7	3,657.0	13.7	14.1	-172.05	-206.6	-344.3	664.4	637.3	27.10	24.517		
3,800.0	3,781.9	3,777.6	3,754.0	14.1	14.5	-171.10	-198.3	-354.8	681.3	653.4	27.85	24.463		
3,900.0	3,881.0	3,875.6	3,851.0	14.5	14.9	-170.20	-190.1	-365.3	698.4	669.8	28.60	24.418		
4,000.0	3,980.2	3,973.5	3,948.0	14.9	15.3	-169.34	-181.8	-375.9	715.6	686.3	29.35	24.380		
4,100.0	4,079.3	4,071.4	4,045.1	15.3	15.7	-168.52	-173.5	-386.4	733.0	702.9	30.11	24.349		
4,141.1	4,120.1	4,111.7	4,085.0	15.5	15.8	-168.20	-170.1	-390.7	740.3	709.8	30.42	24.338		
4,200.0	4,178.5	4,169.5	4,142.2	15.7	16.1	-167.77	-165.3	-396.9	750.0	719.2	30.86	24.305		
4,300.0	4,278.0	4,267.9	4,239.7	16.1	16.5	-167.03	-157.0	-407.5	764.0	732.4	31.61	24.172		
4,400.0	4,377.8	4,366.7	4,337.5	16.5	16.9	-166.24	-148.6	-418.1	774.9	742.5	32.36	23.948		
4,500.0	4,477.8	4,465.6	4,435.6	16.8	17.3	-165.39	-140.3	-428.8	782.5	749.4	33.10	23.640		
4,522.2	4,500.0	4,487.6	4,457.4	16.9	17.4	-119.20	-138.4	-431.1	783.7	750.5	33.26	23.562		
4,600.0	4,577.8	4,564.7	4,533.7	17.2	17.7	-118.49	-131.9	-439.4	787.9	754.1	33.84	23.286		
4,700.0	4,677.8	4,663.7	4,631.8	17.5	18.1	-117.59	-123.6	-450.1	793.5	758.9	34.57	22.951		

CC - Min centre to center distance or convergent point, SF - min separation factor, ES - min ellipse separation

# PERMIAN

## RESOURCES

### Anticollision Report

<b>Company:</b>	NEW MEXICO	<b>Local Co-ordinate Reference:</b>	Well MALLARD STATE COM 304H
<b>Project:</b>	(SP) LEA	<b>TVD Reference:</b>	KB @ 3722.0usft
<b>Reference Site:</b>	MALLARD	<b>MD Reference:</b>	KB @ 3722.0usft
<b>Site Error:</b>	0.0 usft	<b>North Reference:</b>	Grid
<b>Reference Well:</b>	MALLARD STATE COM 304H	<b>Survey Calculation Method:</b>	Minimum Curvature
<b>Well Error:</b>	0.0 usft	<b>Output errors are at</b>	2.00 sigma
<b>Reference Wellbore</b>	OWB	<b>Database:</b>	Compass_17
<b>Reference Design:</b>	PWPO	<b>Offset TVD Reference:</b>	Offset Datum

Offset Design: MALLARD - MALLARD STATE COM 10H - OWB - PWPO													Offset Site Error:	0.0 usft
Survey Program: 0-MWD													Offset Well Error:	0.0 usft
Reference		Offset		Semi Major Axis			Offset Wellbore Centre		Distance			Rule Assigned:		Warning
Measured Depth (usft)	Vertical Depth (usft)	Measured Depth (usft)	Vertical Depth (usft)	Reference (usft)	Offset (usft)	Highside Toolface (°)	+N/-S (usft)	+E/-W (usft)	Between Centres (usft)	Between Ellipses (usft)	Minimum Separation (usft)	Separation Factor		
4,800.0	4,777.8	4,762.8	4,730.0	17.8	18.5	-116.71	-115.2	-460.7	799.2	763.9	35.31	22.635		
4,900.0	4,877.8	4,861.9	4,828.1	18.2	18.9	-115.83	-106.8	-471.4	805.2	769.2	36.05	22.339		
5,000.0	4,977.8	4,960.9	4,926.2	18.5	19.4	-114.97	-98.5	-482.0	811.3	774.6	36.78	22.059		
5,100.0	5,077.8	5,060.0	5,024.3	18.9	19.8	-114.13	-90.1	-492.7	817.7	780.2	37.51	21.796		
5,200.0	5,177.8	5,159.1	5,122.5	19.2	20.2	-113.29	-81.8	-503.4	824.2	785.9	38.25	21.548		
5,300.0	5,277.8	5,258.1	5,220.6	19.5	20.6	-112.47	-73.4	-514.0	830.8	791.9	38.98	21.315		
5,400.0	5,377.8	5,357.2	5,318.7	19.9	21.0	-111.66	-65.1	-524.7	837.7	798.0	39.71	21.094		
5,500.0	5,477.8	5,456.2	5,416.9	20.2	21.4	-110.87	-56.7	-535.3	844.7	804.3	40.44	20.886		
5,600.0	5,577.8	5,555.3	5,515.0	20.6	21.8	-110.08	-48.3	-546.0	851.9	810.7	41.17	20.690		
5,700.0	5,677.8	5,654.4	5,613.1	20.9	22.2	-109.31	-40.0	-556.6	859.2	817.3	41.90	20.505		
5,800.0	5,777.8	5,753.4	5,711.3	21.3	22.6	-108.56	-31.6	-567.3	866.7	824.1	42.63	20.330		
5,900.0	5,877.8	5,852.5	5,809.4	21.6	23.1	-107.81	-23.3	-577.9	874.3	831.0	43.36	20.165		
6,000.0	5,977.8	5,951.5	5,907.5	21.9	23.5	-107.08	-14.9	-588.6	882.1	838.0	44.09	20.008		
6,100.0	6,077.8	6,050.6	6,005.7	22.3	23.9	-106.36	-6.6	-599.2	890.0	845.2	44.81	19.861		
6,200.0	6,177.8	6,149.7	6,103.8	22.6	24.3	-105.66	1.8	-609.9	898.1	852.5	45.54	19.721		
6,300.0	6,277.8	6,248.7	6,201.9	23.0	24.7	-104.97	10.2	-620.5	906.3	860.0	46.26	19.589		
6,400.0	6,377.8	6,347.8	6,300.1	23.3	25.1	-104.29	18.5	-631.2	914.6	867.6	46.99	19.464		
6,500.0	6,477.8	6,446.9	6,398.2	23.7	25.5	-103.62	26.9	-641.8	923.1	875.3	47.71	19.346		
6,600.0	6,577.8	6,545.9	6,496.3	24.0	25.9	-102.96	35.2	-652.5	931.6	883.2	48.44	19.234		
6,700.0	6,677.8	6,645.0	6,594.5	24.4	26.4	-102.32	43.6	-663.1	940.3	891.2	49.16	19.128		
6,800.0	6,777.8	6,744.0	6,692.6	24.7	26.8	-101.68	51.9	-673.8	949.1	899.3	49.88	19.028		
6,900.0	6,877.8	6,843.1	6,790.7	25.1	27.2	-101.06	60.3	-684.5	958.1	907.5	50.60	18.933		
7,000.0	6,977.8	6,942.2	6,888.9	25.4	27.6	-100.45	68.7	-695.1	967.1	915.8	51.33	18.843		
7,100.0	7,077.8	7,041.2	6,987.0	25.8	28.0	-99.86	77.0	-705.8	976.3	924.2	52.05	18.757		
7,200.0	7,177.8	7,140.3	7,085.1	26.1	28.4	-99.27	85.4	-716.4	985.5	932.7	52.77	18.677		
7,300.0	7,277.8	7,239.3	7,183.2	26.5	28.8	-98.69	93.7	-727.1	994.9	941.4	53.49	18.600 SF		

CC - Min centre to center distance or convergent point, SF - min separation factor, ES - min ellipse separation

# PERMIAN

## RESOURCES

### Anticollision Report

<b>Company:</b>	NEW MEXICO	<b>Local Co-ordinate Reference:</b>	Well MALLARD STATE COM 304H
<b>Project:</b>	(SP) LEA	<b>TVD Reference:</b>	KB @ 3722.0usft
<b>Reference Site:</b>	MALLARD	<b>MD Reference:</b>	KB @ 3722.0usft
<b>Site Error:</b>	0.0 usft	<b>North Reference:</b>	Grid
<b>Reference Well:</b>	MALLARD STATE COM 304H	<b>Survey Calculation Method:</b>	Minimum Curvature
<b>Well Error:</b>	0.0 usft	<b>Output errors are at</b>	2.00 sigma
<b>Reference Wellbore</b>	OWB	<b>Database:</b>	Compass_17
<b>Reference Design:</b>	PWPO	<b>Offset TVD Reference:</b>	Offset Datum

Offset Design: MALLARD - MALLARD STATE COM 11H - OWB - PWPO													Offset Site Error:	0.0 usft
Survey Program: 0-MWD													Offset Well Error:	0.0 usft
Reference		Offset		Semi Major Axis		Highside Toolface (°)	Offset Wellbore Centre		Distance		Minimum Separation (usft)	Separation Factor	Warning	
Measured Depth (usft)	Vertical Depth (usft)	Measured Depth (usft)	Vertical Depth (usft)	Reference (usft)	Offset (usft)		+N/-S (usft)	+E/-W (usft)	Between Centres (usft)	Between Ellipses (usft)				
0.0	0.0	0.0	0.0	0.0	0.0	-175.58	-416.1	-32.2	417.3					
100.0	100.0	99.0	99.0	0.3	0.2	-175.58	-416.1	-32.2	417.3	416.8	0.50	835.769		
200.0	200.0	199.0	199.0	0.6	0.6	-175.58	-416.1	-32.2	417.3	416.1	1.22	343.430		
300.0	300.0	299.0	299.0	1.0	1.0	-175.58	-416.1	-32.2	417.3	415.4	1.93	215.998		
400.0	400.0	399.0	399.0	1.3	1.3	-175.58	-416.1	-32.2	417.3	414.7	2.65	157.541		
500.0	500.0	499.0	499.0	1.7	1.7	-175.58	-416.1	-32.2	417.3	414.0	3.37	123.986		
600.0	600.0	599.0	599.0	2.0	2.0	-175.58	-416.1	-32.2	417.3	413.3	4.08	102.215		
700.0	700.0	699.0	699.0	2.4	2.4	-175.58	-416.1	-32.2	417.3	412.5	4.80	86.948		
800.0	800.0	799.0	799.0	2.8	2.8	-175.58	-416.1	-32.2	417.3	411.8	5.52	75.648		
900.0	900.0	899.0	899.0	3.1	3.1	-175.58	-416.1	-32.2	417.3	411.1	6.23	66.948		
1,000.0	1,000.0	999.0	999.0	3.5	3.5	-175.58	-416.1	-32.2	417.3	410.4	6.95	60.043		
1,100.0	1,100.0	1,112.6	1,112.6	3.8	3.9	-175.75	-414.4	-30.8	415.7	408.0	7.71	53.907		
1,200.0	1,200.0	1,226.0	1,225.7	4.2	4.3	-176.27	-409.1	-26.7	410.8	402.4	8.47	48.533		
1,300.0	1,300.0	1,338.6	1,337.8	4.6	4.7	-177.17	-400.4	-19.8	402.8	393.5	9.21	43.726		
1,400.0	1,400.0	1,443.5	1,441.8	4.9	5.1	-178.34	-389.6	-11.3	392.1	382.1	9.94	39.443		
1,500.0	1,500.0	1,542.6	1,540.0	5.3	5.4	-179.54	-379.0	-3.0	381.2	370.6	10.66	35.766		
1,600.0	1,600.0	1,641.9	1,638.4	5.6	5.8	133.51	-368.4	5.3	371.8	360.4	11.38	32.663		
1,700.0	1,699.8	1,741.5	1,737.1	6.0	6.2	132.88	-357.8	13.6	364.8	352.7	12.11	30.131		
1,800.0	1,799.5	1,841.4	1,836.0	6.3	6.6	132.60	-347.2	22.0	360.2	347.4	12.84	28.062		
1,881.1	1,879.9	1,922.4	1,916.3	6.6	6.9	132.64	-338.6	28.8	358.3	344.8	13.43	26.671		
1,900.0	1,898.7	1,941.4	1,935.1	6.7	7.0	132.67	-336.6	30.4	358.0	344.4	13.57	26.376		
2,000.0	1,997.8	2,041.3	2,034.1	7.1	7.4	132.85	-325.9	38.8	356.5	342.2	14.31	24.909		
2,100.0	2,096.9	2,141.3	2,133.2	7.4	7.8	133.03	-315.3	47.1	355.1	340.0	15.06	23.580		
2,200.0	2,196.1	2,241.3	2,232.3	7.8	8.2	133.22	-304.6	55.5	353.6	337.8	15.81	22.372		
2,300.0	2,295.2	2,341.3	2,331.3	8.2	8.6	133.41	-294.0	63.9	352.2	335.6	16.56	21.269		
2,400.0	2,394.3	2,441.3	2,430.4	8.6	9.0	133.59	-283.3	72.2	350.7	333.4	17.31	20.260		
2,500.0	2,493.4	2,541.3	2,529.4	9.0	9.4	133.78	-272.7	80.6	349.3	331.2	18.07	19.332		
2,600.0	2,592.5	2,641.2	2,628.5	9.3	9.8	133.97	-262.1	89.0	347.9	329.0	18.83	18.478		
2,700.0	2,691.6	2,741.2	2,727.6	9.7	10.2	134.16	-251.4	97.4	346.4	326.8	19.58	17.689		
2,800.0	2,790.8	2,841.2	2,826.6	10.1	10.6	134.36	-240.8	105.7	345.0	324.6	20.34	16.957		
2,900.0	2,889.9	2,941.2	2,925.7	10.5	11.0	134.55	-230.1	114.1	343.6	322.5	21.11	16.278		
3,000.0	2,989.0	3,041.2	3,024.8	10.9	11.4	134.75	-219.5	122.5	342.1	320.3	21.87	15.645		
3,100.0	3,088.1	3,141.2	3,123.8	11.3	11.8	134.95	-208.8	130.9	340.7	318.1	22.63	15.055		
3,200.0	3,187.2	3,241.1	3,222.9	11.7	12.2	135.15	-198.2	139.2	339.3	315.9	23.39	14.504		
3,300.0	3,286.3	3,341.1	3,321.9	12.1	12.6	135.35	-187.5	147.6	337.9	313.7	24.16	13.987		
3,400.0	3,385.5	3,441.1	3,421.0	12.5	13.0	135.55	-176.9	156.0	336.5	311.6	24.92	13.501		
3,500.0	3,484.6	3,541.1	3,520.1	12.9	13.4	135.76	-166.2	164.4	335.1	309.4	25.69	13.045		
3,600.0	3,583.7	3,641.1	3,619.1	13.3	13.8	135.97	-155.6	172.7	333.7	307.2	26.45	12.615		
3,700.0	3,682.8	3,741.1	3,718.2	13.7	14.3	136.18	-145.0	181.1	332.3	305.1	27.22	12.209		
3,800.0	3,781.9	3,841.0	3,817.2	14.1	14.7	136.39	-134.3	189.5	330.9	302.9	27.98	11.826		
3,900.0	3,881.0	3,941.0	3,916.3	14.5	15.1	136.60	-123.7	197.8	329.5	300.8	28.75	11.463		
4,000.0	3,980.2	4,041.0	4,015.4	14.9	15.5	136.81	-113.0	206.2	328.1	298.6	29.51	11.119		
4,100.0	4,079.3	4,141.0	4,114.4	15.3	15.9	137.03	-102.4	214.6	326.8	296.5	30.28	10.793		
4,141.1	4,120.1	4,182.1	4,155.2	15.5	16.1	137.12	-98.0	218.0	326.2	295.6	30.59	10.664		
4,200.0	4,178.5	4,241.0	4,213.5	15.7	16.3	137.16	-91.7	223.0	325.0	293.9	31.04	10.469		
4,300.0	4,278.0	4,340.9	4,312.5	16.1	16.7	136.86	-81.1	231.3	320.8	289.0	31.81	10.086		
4,400.0	4,377.8	4,440.6	4,411.2	16.5	17.1	136.08	-70.5	239.7	314.1	281.6	32.58	9.643		
4,500.0	4,477.8	4,539.9	4,509.7	16.8	17.5	134.78	-59.9	248.0	305.1	271.7	33.35	9.147		
4,522.2	4,500.0	4,562.0	4,531.5	16.9	17.6	-179.59	-57.6	249.8	302.7	269.2	33.52	9.031		
4,600.0	4,577.8	4,639.0	4,607.9	17.2	17.9	179.16	-49.4	256.3	294.4	260.3	34.13	8.628		
4,700.0	4,677.8	4,738.1	4,706.0	17.5	18.3	177.45	-38.8	264.6	284.0	249.1	34.91	8.135		
4,800.0	4,777.8	4,837.2	4,804.2	17.8	18.8	175.60	-28.3	272.9	273.8	238.1	35.70	7.670		

CC - Min centre to center distance or convergent point, SF - min separation factor, ES - min ellipse separation

# PERMIAN

## RESOURCES

### Anticollision Report

<b>Company:</b>	NEW MEXICO	<b>Local Co-ordinate Reference:</b>	Well MALLARD STATE COM 304H
<b>Project:</b>	(SP) LEA	<b>TVD Reference:</b>	KB @ 3722.0usft
<b>Reference Site:</b>	MALLARD	<b>MD Reference:</b>	KB @ 3722.0usft
<b>Site Error:</b>	0.0 usft	<b>North Reference:</b>	Grid
<b>Reference Well:</b>	MALLARD STATE COM 304H	<b>Survey Calculation Method:</b>	Minimum Curvature
<b>Well Error:</b>	0.0 usft	<b>Output errors are at</b>	2.00 sigma
<b>Reference Wellbore</b>	OWB	<b>Database:</b>	Compass_17
<b>Reference Design:</b>	PWPO	<b>Offset TVD Reference:</b>	Offset Datum

Offset Design: MALLARD - MALLARD STATE COM 11H - OWB - PWPO													Offset Site Error:	0.0 usft
Survey Program: 0-MWD													Offset Well Error:	0.0 usft
Reference		Offset		Semi Major Axis		Highside Toolface (°)	Offset Wellbore Centre		Distance		Minimum Separation (usft)	Separation Factor	Warning	
Measured Depth (usft)	Vertical Depth (usft)	Measured Depth (usft)	Vertical Depth (usft)	Reference (usft)	Offset (usft)		+N/-S (usft)	+E/-W (usft)	Between Centres (usft)	Between Ellipses (usft)				
4,900.0	4,877.8	4,936.3	4,902.4	18.2	19.2	173.62	-17.7	281.2	264.0	227.5	36.50	7.233		
5,000.0	4,977.8	5,035.3	5,000.5	18.5	19.6	171.49	-7.2	289.5	254.5	217.2	37.30	6.821		
5,100.0	5,077.8	5,134.4	5,098.7	18.9	20.0	169.20	3.4	297.8	245.3	207.2	38.11	6.436		
5,200.0	5,177.8	5,233.5	5,196.9	19.2	20.4	166.74	13.9	306.1	236.6	197.7	38.93	6.077		
5,300.0	5,277.8	5,332.6	5,295.0	19.5	20.8	164.10	24.5	314.4	228.4	188.6	39.76	5.744		
5,400.0	5,377.8	5,431.7	5,393.2	19.9	21.2	161.26	35.0	322.7	220.6	180.0	40.59	5.436		
5,500.0	5,477.8	5,530.7	5,491.4	20.2	21.6	158.24	45.6	331.0	213.5	172.1	41.42	5.154		
5,600.0	5,577.8	5,629.8	5,589.5	20.6	22.0	155.01	56.1	339.3	207.0	164.7	42.25	4.899		
5,700.0	5,677.8	5,728.9	5,687.7	20.9	22.4	151.60	66.7	347.6	201.2	158.1	43.09	4.670		
5,800.0	5,777.8	5,828.0	5,785.9	21.3	22.8	147.99	77.2	355.9	196.2	152.3	43.91	4.467		
5,900.0	5,877.8	5,927.1	5,884.0	21.6	23.2	144.22	87.8	364.2	192.0	147.2	44.73	4.291		
6,000.0	5,977.8	6,026.1	5,982.2	21.9	23.7	140.30	98.3	372.5	188.6	143.1	45.54	4.143		
6,100.0	6,077.8	6,125.2	6,080.4	22.3	24.1	136.26	108.9	380.8	186.2	139.9	46.32	4.021		
6,200.0	6,177.8	6,224.3	6,178.5	22.6	24.5	132.13	119.4	389.1	184.8	137.7	47.09	3.925		
6,294.7	6,272.5	6,318.1	6,271.5	23.0	24.9	128.19	129.4	396.9	184.4	136.6	47.79	3.858 CC		
6,300.0	6,277.8	6,323.4	6,276.7	23.0	24.9	127.97	130.0	397.4	184.4	136.5	47.83	3.855		
6,400.0	6,377.8	6,422.4	6,374.9	23.3	25.3	123.81	140.5	405.7	184.9	136.4	48.54	3.809		
6,500.0	6,477.8	6,521.5	6,473.0	23.7	25.7	119.69	151.1	414.0	186.5	137.2	49.24	3.787		
6,600.0	6,577.8	6,620.6	6,571.2	24.0	26.1	115.66	161.6	422.3	188.9	139.0	49.90	3.786		
6,700.0	6,677.8	6,720.8	6,670.5	24.4	26.5	111.88	171.8	430.3	192.2	141.6	50.56	3.801		
6,800.0	6,777.8	6,822.4	6,771.7	24.7	26.9	109.09	179.6	436.4	195.2	144.0	51.22	3.811		
6,900.0	6,877.8	6,924.6	6,873.7	25.1	27.3	107.35	184.6	440.3	197.3	145.4	51.88	3.803		
7,000.0	6,977.8	7,027.2	6,976.2	25.4	27.6	106.63	186.7	442.0	198.2	145.7	52.54	3.773		
7,100.0	7,077.8	7,127.8	7,076.8	25.8	27.9	106.60	186.7	442.0	198.3	145.1	53.21	3.726		
7,200.0	7,177.8	7,227.8	7,176.8	26.1	28.3	106.60	186.7	442.0	198.3	144.4	53.88	3.680		
7,300.0	7,277.8	7,327.8	7,276.8	26.5	28.6	106.60	186.7	442.0	198.3	143.7	54.56	3.634		
7,400.0	7,377.8	7,427.8	7,376.8	26.8	28.9	106.60	186.7	442.0	198.3	143.0	55.23	3.590		
7,500.0	7,477.8	7,527.8	7,476.8	27.2	29.2	106.60	186.7	442.0	198.3	142.4	55.91	3.546		
7,600.0	7,577.8	7,627.8	7,576.8	27.5	29.6	106.60	186.7	442.0	198.3	141.7	56.59	3.504		
7,700.0	7,677.8	7,727.8	7,676.8	27.9	29.9	106.60	186.7	442.0	198.3	141.0	57.27	3.462		
7,800.0	7,777.8	7,827.8	7,776.8	28.2	30.2	106.60	186.7	442.0	198.3	140.3	57.95	3.422		
7,900.0	7,877.8	7,927.8	7,876.8	28.6	30.5	106.60	186.7	442.0	198.3	139.6	58.63	3.382		
8,000.0	7,977.8	8,027.8	7,976.8	28.9	30.9	106.60	186.7	442.0	198.3	139.0	59.31	3.343		
8,100.0	8,077.8	8,127.8	8,076.8	29.3	31.2	106.60	186.7	442.0	198.3	138.3	59.99	3.305		
8,200.0	8,177.8	8,227.8	8,176.8	29.6	31.5	106.60	186.7	442.0	198.3	137.6	60.67	3.268		
8,300.0	8,277.8	8,327.8	8,276.8	30.0	31.8	106.60	186.7	442.0	198.3	136.9	61.36	3.232		
8,400.0	8,377.8	8,427.8	8,376.8	30.3	32.2	106.60	186.7	442.0	198.3	136.2	62.04	3.196		
8,500.0	8,477.8	8,527.8	8,476.8	30.7	32.5	106.60	186.7	442.0	198.3	135.5	62.73	3.161		
8,600.0	8,577.8	8,627.8	8,576.8	31.0	32.8	106.60	186.7	442.0	198.3	134.9	63.41	3.127		
8,700.0	8,677.8	8,727.8	8,676.8	31.4	33.2	106.60	186.7	442.0	198.3	134.2	64.10	3.093		
8,800.0	8,777.8	8,827.8	8,776.8	31.7	33.5	106.60	186.7	442.0	198.3	133.5	64.78	3.061		
8,900.0	8,877.8	8,927.8	8,876.8	32.1	33.8	106.60	186.7	442.0	198.3	132.8	65.47	3.028		
9,000.0	8,977.8	9,027.8	8,976.8	32.4	34.2	106.60	186.7	442.0	198.3	132.1	66.16	2.997		
9,100.0	9,077.8	9,127.8	9,076.8	32.8	34.5	106.60	186.7	442.0	198.3	131.4	66.85	2.966		
9,119.7	9,097.5	9,147.5	9,096.5	32.9	34.6	106.60	186.7	442.0	198.3	131.3	66.98	2.960		
9,125.0	9,102.8	9,152.8	9,101.8	32.9	34.6	-72.99	186.7	442.0	198.3	131.2	67.02	2.958		
9,150.0	9,127.8	9,177.8	9,126.8	33.0	34.7	-73.28	186.7	442.0	198.0	130.8	67.17	2.947		
9,175.0	9,152.7	9,202.7	9,151.7	33.0	34.7	-73.97	186.7	442.0	197.4	130.0	67.32	2.932		
9,200.0	9,177.4	9,227.4	9,176.4	33.1	34.8	-75.06	186.7	442.0	196.4	129.0	67.44	2.912		
9,225.0	9,201.9	9,251.9	9,200.9	33.2	34.9	-76.55	186.7	442.0	195.2	127.7	67.55	2.890		
9,250.0	9,226.2	9,276.2	9,225.2	33.2	35.0	-78.41	186.7	442.0	193.8	126.2	67.64	2.866		
9,275.0	9,250.1	9,300.1	9,249.1	33.3	35.1	-80.63	186.7	442.0	192.4	124.7	67.72	2.842		

CC - Min centre to center distance or convergent point, SF - min separation factor, ES - min ellipse separation

# PERMIAN

## RESOURCES

### Anticollision Report

<b>Company:</b>	NEW MEXICO	<b>Local Co-ordinate Reference:</b>	Well MALLARD STATE COM 304H
<b>Project:</b>	(SP) LEA	<b>TVD Reference:</b>	KB @ 3722.0usft
<b>Reference Site:</b>	MALLARD	<b>MD Reference:</b>	KB @ 3722.0usft
<b>Site Error:</b>	0.0 usft	<b>North Reference:</b>	Grid
<b>Reference Well:</b>	MALLARD STATE COM 304H	<b>Survey Calculation Method:</b>	Minimum Curvature
<b>Well Error:</b>	0.0 usft	<b>Output errors are at</b>	2.00 sigma
<b>Reference Wellbore</b>	OWB	<b>Database:</b>	Compass_17
<b>Reference Design:</b>	PWPO	<b>Offset TVD Reference:</b>	Offset Datum

Offset Design: MALLARD - MALLARD STATE COM 11H - OWB - PWPO													Offset Site Error:	0.0 usft
Survey Program: 0-MWD													Offset Well Error:	0.0 usft
Reference		Offset		Semi Major Axis			Highside Toolface (°)	Offset Wellbore Centre		Distance		Minimum Separation (usft)	Separation Factor	Warning
Measured Depth (usft)	Vertical Depth (usft)	Measured Depth (usft)	Vertical Depth (usft)	Reference (usft)	Offset (usft)	+N/-S (usft)		+E/-W (usft)	Between Centres (usft)	Between Ellipses (usft)				
9,300.0	9,273.5	9,323.5	9,272.5	33.4	35.2	-83.18	186.7	442.0	191.2	123.4	67.77	2.820		
9,325.0	9,296.5	9,346.5	9,295.5	33.4	35.2	-86.00	186.7	442.0	190.2	122.3	67.81	2.804		
9,350.0	9,319.0	9,369.0	9,318.0	33.5	35.3	-89.04	186.7	442.0	189.6	121.8	67.83	2.796		
9,357.6	9,325.6	9,375.6	9,324.6	33.5	35.3	-90.00	186.7	442.0	189.6	121.8	67.83	2.795 ES, SF		
9,375.0	9,340.8	9,390.8	9,339.8	33.5	35.4	-92.23	186.7	442.0	189.8	122.0	67.83	2.798		
9,400.0	9,362.0	9,412.0	9,361.0	33.6	35.4	-95.49	186.7	442.0	190.9	123.0	67.82	2.814		
9,425.0	9,382.4	9,432.4	9,381.4	33.6	35.5	-98.73	186.7	442.0	193.0	125.2	67.80	2.847		
9,450.0	9,402.1	9,452.1	9,401.1	33.7	35.6	-101.86	186.7	442.0	196.5	128.7	67.78	2.899		
9,475.0	9,420.9	9,470.9	9,419.9	33.7	35.6	-104.82	186.7	442.0	201.5	133.7	67.78	2.973		
9,500.0	9,438.8	9,488.8	9,437.8	33.8	35.7	-107.51	186.7	442.0	208.0	140.2	67.78	3.069		
9,525.0	9,455.8	9,505.8	9,454.8	33.8	35.8	-109.91	186.7	442.0	216.2	148.4	67.80	3.188		
9,550.0	9,471.9	9,521.9	9,470.9	33.8	35.8	-111.95	186.7	442.0	226.0	158.2	67.84	3.332		
9,575.0	9,486.9	9,536.9	9,485.9	33.8	35.9	-113.59	186.7	442.0	237.5	169.6	67.90	3.498		
9,600.0	9,500.8	9,550.8	9,499.8	33.9	35.9	-114.82	186.7	442.0	250.6	182.6	67.97	3.687		
9,625.0	9,513.6	9,563.6	9,512.6	33.9	36.0	-115.61	186.7	442.0	265.1	197.0	68.05	3.896		
9,650.0	9,525.3	9,575.3	9,524.3	33.9	36.0	-115.91	186.7	442.0	281.0	212.9	68.13	4.124		
9,675.0	9,535.8	9,585.8	9,534.8	33.9	36.0	-115.70	186.7	442.0	298.1	229.9	68.22	4.370		
9,700.0	9,545.1	9,595.1	9,544.1	33.9	36.1	-114.93	186.7	442.0	316.4	248.1	68.31	4.632		
9,725.0	9,553.2	9,603.2	9,552.2	34.0	36.1	-113.55	186.7	442.0	335.6	267.2	68.39	4.907		
9,750.0	9,560.0	9,610.0	9,559.0	34.0	36.1	-111.50	186.7	442.0	355.7	287.2	68.47	5.195		
9,775.0	9,565.6	9,615.6	9,564.6	34.1	36.1	-108.68	186.7	442.0	376.5	308.0	68.54	5.494		
9,800.0	9,569.9	9,619.9	9,568.9	34.1	36.1	-105.03	186.7	442.0	398.0	329.4	68.60	5.802		
9,825.0	9,572.9	9,622.9	9,571.9	34.2	36.2	-100.47	186.7	442.0	420.0	351.4	68.65	6.118		
9,850.0	9,574.6	9,624.5	9,573.6	34.2	36.2	-94.97	186.7	442.0	442.4	373.7	68.70	6.440		
9,869.7	9,575.0	9,625.0	9,574.0	34.3	36.2	-90.00	186.7	442.0	460.3	391.5	68.73	6.697		
9,900.0	9,575.0	9,625.0	9,574.0	34.4	36.2	-90.00	186.7	442.0	488.0	419.3	68.78	7.096		
10,000.0	9,575.0	9,625.0	9,574.0	34.7	36.2	-90.00	186.7	442.0	581.5	512.6	68.90	8.439		
10,100.0	9,575.0	9,625.0	9,574.0	35.0	36.2	-90.00	186.7	442.0	676.8	607.8	69.00	9.809		
10,200.0	9,575.0	9,625.0	9,574.0	35.5	36.2	-90.00	186.7	442.0	773.3	704.2	69.08	11.194		
10,300.0	9,575.0	9,625.0	9,574.0	36.0	36.2	-90.00	186.7	442.0	870.6	801.5	69.15	12.590		
10,400.0	9,575.0	9,625.0	9,574.0	36.6	36.2	-90.00	186.7	442.0	968.5	899.2	69.21	13.993		

CC - Min centre to center distance or convergent point, SF - min separation factor, ES - min ellipse separation

# PERMIAN

## RESOURCES

### Anticollision Report

<b>Company:</b>	NEW MEXICO	<b>Local Co-ordinate Reference:</b>	Well MALLARD STATE COM 304H
<b>Project:</b>	(SP) LEA	<b>TVD Reference:</b>	KB @ 3722.0usft
<b>Reference Site:</b>	MALLARD	<b>MD Reference:</b>	KB @ 3722.0usft
<b>Site Error:</b>	0.0 usft	<b>North Reference:</b>	Grid
<b>Reference Well:</b>	MALLARD STATE COM 304H	<b>Survey Calculation Method:</b>	Minimum Curvature
<b>Well Error:</b>	0.0 usft	<b>Output errors are at</b>	2.00 sigma
<b>Reference Wellbore</b>	OWB	<b>Database:</b>	Compass_17
<b>Reference Design:</b>	PWPO	<b>Offset TVD Reference:</b>	Offset Datum

Offset Design: MALLARD - MALLARD STATE COM 12H - OWB - PWPO													Offset Site Error:	0.0 usft
Survey Program: 0-MWD													Offset Well Error:	0.0 usft
Reference		Offset		Semi Major Axis		Highside Toolface (°)	Offset Wellbore Centre		Distance		Minimum Separation (usft)	Separation Factor	Warning	
Measured Depth (usft)	Vertical Depth (usft)	Measured Depth (usft)	Vertical Depth (usft)	Reference (usft)	Offset (usft)		+N/-S (usft)	+E/-W (usft)	Between Centres (usft)	Between Ellipses (usft)				
0.0	0.0	0.0	0.0	0.0	0.0	179.89	-416.1	0.8	416.1					
100.0	100.0	99.0	99.0	0.3	0.2	179.89	-416.1	0.8	416.1	415.6	0.50	833.282		
200.0	200.0	199.0	199.0	0.6	0.6	179.89	-416.1	0.8	416.1	414.9	1.22	342.408		
300.0	300.0	299.0	299.0	1.0	1.0	179.89	-416.1	0.8	416.1	414.2	1.93	215.355		
400.0	400.0	399.0	399.0	1.3	1.3	179.89	-416.1	0.8	416.1	413.5	2.65	157.072		
500.0	500.0	499.0	499.0	1.7	1.7	179.89	-416.1	0.8	416.1	412.7	3.37	123.617		
600.0	600.0	599.0	599.0	2.0	2.0	179.89	-416.1	0.8	416.1	412.0	4.08	101.911		
700.0	700.0	699.0	699.0	2.4	2.4	179.89	-416.1	0.8	416.1	411.3	4.80	86.689		
800.0	800.0	799.0	799.0	2.8	2.8	179.89	-416.1	0.8	416.1	410.6	5.52	75.423		
900.0	900.0	899.0	899.0	3.1	3.1	179.89	-416.1	0.8	416.1	409.9	6.23	66.749		
1,000.0	1,000.0	999.0	999.0	3.5	3.5	179.89	-416.1	0.8	416.1	409.2	6.95	59.864		
1,100.0	1,100.0	1,111.0	1,111.0	3.8	3.9	179.69	-414.5	2.2	414.7	407.0	7.71	53.807		
1,200.0	1,200.0	1,222.8	1,222.6	4.2	4.3	179.08	-409.6	6.5	410.3	401.9	8.46	48.526		
1,300.0	1,300.0	1,334.0	1,333.2	4.6	4.7	178.05	-401.5	13.7	403.2	394.0	9.20	43.826		
1,400.0	1,400.0	1,434.3	1,432.8	4.9	5.0	176.85	-392.5	21.6	394.5	384.6	9.92	39.765		
1,500.0	1,500.0	1,533.6	1,531.4	5.3	5.4	175.61	-383.6	29.5	386.1	375.4	10.64	36.272		
1,600.0	1,600.0	1,633.1	1,630.1	5.6	5.8	128.63	-374.6	37.4	378.9	367.5	11.37	33.328		
1,700.0	1,699.8	1,732.8	1,729.2	6.0	6.2	127.99	-365.7	45.3	373.9	361.8	12.09	30.921		
1,800.0	1,799.5	1,832.8	1,828.4	6.3	6.5	127.73	-356.7	53.2	371.2	358.3	12.82	28.944		
1,878.7	1,877.6	1,911.4	1,906.5	6.6	6.8	127.80	-349.6	59.4	370.5	357.1	13.40	27.646		
1,881.1	1,879.9	1,913.8	1,908.9	6.6	6.9	127.81	-349.4	59.6	370.5	357.1	13.42	27.610		
1,900.0	1,898.7	1,932.7	1,927.7	6.7	6.9	127.86	-347.7	61.1	370.5	357.0	13.56	27.326		
2,000.0	1,997.8	2,032.7	2,026.9	7.1	7.3	128.11	-338.7	69.0	370.6	356.3	14.30	25.915		
2,100.0	2,096.9	2,132.7	2,126.2	7.4	7.7	128.36	-329.7	77.0	370.6	355.6	15.04	24.636		
2,200.0	2,196.1	2,232.7	2,225.5	7.8	8.1	128.62	-320.7	84.9	370.7	354.9	15.79	23.472		
2,300.0	2,295.2	2,332.7	2,324.7	8.2	8.5	128.87	-311.7	92.8	370.8	354.2	16.54	22.411		
2,400.0	2,394.3	2,432.7	2,424.0	8.6	8.9	129.12	-302.7	100.7	370.9	353.6	17.30	21.439		
2,500.0	2,493.4	2,532.7	2,523.3	9.0	9.3	129.38	-293.7	108.6	371.0	352.9	18.06	20.546		
2,600.0	2,592.5	2,632.6	2,622.5	9.3	9.7	129.63	-284.7	116.6	371.1	352.2	18.81	19.723		
2,700.0	2,691.6	2,732.6	2,721.8	9.7	10.1	129.88	-275.7	124.5	371.2	351.6	19.57	18.963		
2,800.0	2,790.8	2,832.6	2,821.1	10.1	10.4	130.13	-266.8	132.4	371.3	350.9	20.33	18.260		
2,900.0	2,889.9	2,932.6	2,920.3	10.5	10.8	130.38	-257.8	140.3	371.4	350.3	21.10	17.606		
3,000.0	2,989.0	3,032.6	3,019.6	10.9	11.2	130.64	-248.8	148.3	371.5	349.7	21.86	16.998		
3,100.0	3,088.1	3,132.6	3,118.9	11.3	11.6	130.89	-239.8	156.2	371.7	349.0	22.62	16.430		
3,200.0	3,187.2	3,232.6	3,218.1	11.7	12.0	131.14	-230.8	164.1	371.8	348.4	23.39	15.899		
3,300.0	3,286.3	3,332.6	3,317.4	12.1	12.4	131.39	-221.8	172.0	372.0	347.8	24.15	15.402		
3,400.0	3,385.5	3,432.5	3,416.7	12.5	12.8	131.64	-212.8	180.0	372.1	347.2	24.91	14.936		
3,500.0	3,484.6	3,532.5	3,515.9	12.9	13.2	131.89	-203.8	187.9	372.3	346.6	25.68	14.497		
3,600.0	3,583.7	3,632.5	3,615.2	13.3	13.6	132.14	-194.8	195.8	372.5	346.0	26.44	14.084		
3,700.0	3,682.8	3,732.5	3,714.5	13.7	14.0	132.39	-185.8	203.7	372.6	345.4	27.21	13.695		
3,800.0	3,781.9	3,832.5	3,813.7	14.1	14.4	132.64	-176.8	211.6	372.8	344.8	27.97	13.327		
3,900.0	3,881.0	3,932.5	3,913.0	14.5	14.8	132.89	-167.8	219.6	373.0	344.3	28.74	12.979		
4,000.0	3,980.2	4,032.5	4,012.3	14.9	15.2	133.14	-158.9	227.5	373.2	343.7	29.50	12.649		
4,100.0	4,079.3	4,132.4	4,111.5	15.3	15.6	133.39	-149.9	235.4	373.4	343.1	30.27	12.336		
4,141.1	4,120.1	4,173.6	4,152.4	15.5	15.8	133.50	-146.2	238.7	373.5	342.9	30.58	12.212		
4,200.0	4,178.5	4,232.4	4,210.8	15.7	16.0	133.57	-140.9	243.3	373.2	342.2	31.03	12.026		
4,300.0	4,278.0	4,332.4	4,310.0	16.1	16.4	133.36	-131.9	251.3	370.8	339.0	31.80	11.661		
4,400.0	4,377.8	4,432.2	4,409.1	16.5	16.8	132.72	-122.9	259.2	366.0	333.5	32.56	11.242		
4,500.0	4,477.8	4,531.8	4,507.9	16.8	17.2	131.61	-114.0	267.1	359.0	325.6	33.32	10.772		
4,522.2	4,500.0	4,553.8	4,529.8	16.9	17.3	177.29	-112.0	268.8	357.1	323.6	33.49	10.662		
4,600.0	4,577.8	4,631.0	4,606.5	17.2	17.6	176.24	-105.0	274.9	350.4	316.4	34.09	10.281		
4,700.0	4,677.8	4,730.3	4,705.1	17.5	18.0	174.82	-96.1	282.8	342.1	307.2	34.85	9.815		

CC - Min centre to center distance or convergent point, SF - min separation factor, ES - min ellipse separation

# PERMIAN

## RESOURCES

### Anticollision Report

<b>Company:</b>	NEW MEXICO	<b>Local Co-ordinate Reference:</b>	Well MALLARD STATE COM 304H
<b>Project:</b>	(SP) LEA	<b>TVD Reference:</b>	KB @ 3722.0usft
<b>Reference Site:</b>	MALLARD	<b>MD Reference:</b>	KB @ 3722.0usft
<b>Site Error:</b>	0.0 usft	<b>North Reference:</b>	Grid
<b>Reference Well:</b>	MALLARD STATE COM 304H	<b>Survey Calculation Method:</b>	Minimum Curvature
<b>Well Error:</b>	0.0 usft	<b>Output errors are at</b>	2.00 sigma
<b>Reference Wellbore</b>	OWB	<b>Database:</b>	Compass_17
<b>Reference Design:</b>	PWPO	<b>Offset TVD Reference:</b>	Offset Datum

Offset Design: MALLARD - MALLARD STATE COM 12H - OWB - PWPO													Offset Site Error:	0.0 usft
Survey Program: 0-MWD													Offset Well Error:	0.0 usft
Reference		Offset		Semi Major Axis		Highside Toolface (°)	Offset Wellbore Centre		Distance		Minimum Separation (usft)	Separation Factor	Warning	
Measured Depth (usft)	Vertical Depth (usft)	Measured Depth (usft)	Vertical Depth (usft)	Reference (usft)	Offset (usft)		+N/-S (usft)	+E/-W (usft)	Between Centres (usft)	Between Ellipses (usft)				
4,800.0	4,777.8	4,829.6	4,803.6	17.8	18.4	173.33	-87.2	290.7	333.9	298.3	35.62	9.375		
4,900.0	4,877.8	4,928.9	4,902.2	18.2	18.8	171.77	-78.2	298.5	326.0	289.6	36.39	8.958		
5,000.0	4,977.8	5,028.2	5,000.8	18.5	19.2	170.14	-69.3	306.4	318.3	281.1	37.16	8.565		
5,100.0	5,077.8	5,127.4	5,099.3	18.9	19.6	168.42	-60.4	314.3	310.9	273.0	37.94	8.195		
5,200.0	5,177.8	5,226.7	5,197.9	19.2	20.0	166.62	-51.5	322.1	303.8	265.1	38.72	7.846		
5,300.0	5,277.8	5,326.0	5,296.5	19.5	20.4	164.75	-42.5	330.0	297.0	257.5	39.50	7.519		
5,400.0	5,377.8	5,425.3	5,395.0	19.9	20.8	162.78	-33.6	337.9	290.6	250.3	40.29	7.212		
5,500.0	5,477.8	5,524.6	5,493.6	20.2	21.2	160.73	-24.7	345.7	284.5	243.4	41.08	6.926		
5,600.0	5,577.8	5,623.8	5,592.2	20.6	21.6	158.60	-15.7	353.6	278.8	236.9	41.86	6.659		
5,700.0	5,677.8	5,723.1	5,690.7	20.9	22.0	156.38	-6.8	361.5	273.5	230.8	42.65	6.412		
5,800.0	5,777.8	5,822.4	5,789.3	21.3	22.4	154.07	2.1	369.3	268.6	225.2	43.44	6.183		
5,900.0	5,877.8	5,921.7	5,887.8	21.6	22.8	151.69	11.0	377.2	264.2	219.9	44.22	5.974		
6,000.0	5,977.8	6,021.0	5,986.4	21.9	23.2	149.23	20.0	385.1	260.2	215.2	45.00	5.782		
6,100.0	6,077.8	6,120.2	6,085.0	22.3	23.6	146.70	28.9	392.9	256.8	211.0	45.78	5.609		
6,200.0	6,177.8	6,219.5	6,183.5	22.6	24.0	144.11	37.8	400.8	253.9	207.3	46.56	5.453		
6,300.0	6,277.8	6,318.8	6,282.1	23.0	24.4	141.46	46.7	408.7	251.5	204.1	47.32	5.314		
6,400.0	6,377.8	6,418.1	6,380.7	23.3	24.8	138.77	55.7	416.5	249.6	201.6	48.08	5.192		
6,500.0	6,477.8	6,517.3	6,479.2	23.7	25.2	136.05	64.6	424.4	248.4	199.5	48.84	5.086		
6,600.0	6,577.8	6,616.6	6,577.8	24.0	25.6	133.30	73.5	432.3	247.7	198.1	49.58	4.996		
6,669.6	6,647.4	6,685.7	6,646.4	24.3	25.8	131.38	79.7	437.7	247.5	197.4	50.09	4.942 CC		
6,700.0	6,677.8	6,715.9	6,676.4	24.4	26.0	130.55	82.5	440.1	247.6	197.3	50.31	4.921		
6,800.0	6,777.8	6,815.2	6,774.9	24.7	26.4	127.80	91.4	448.0	248.0	197.0	51.04	4.860 ES		
6,900.0	6,877.8	6,914.5	6,873.5	25.1	26.8	125.07	100.3	455.9	249.1	197.3	51.75	4.813		
7,000.0	6,977.8	7,013.7	6,972.0	25.4	27.2	122.36	109.2	463.7	250.7	198.2	52.46	4.779		
7,100.0	7,077.8	7,113.0	7,070.6	25.8	27.6	119.70	118.2	471.6	252.9	199.7	53.15	4.757		
7,200.0	7,177.8	7,212.3	7,169.2	26.1	28.0	117.08	127.1	479.5	255.6	201.7	53.84	4.747		
7,300.0	7,277.8	7,311.6	7,267.7	26.5	28.4	114.53	136.0	487.3	258.8	204.3	54.52	4.747		
7,400.0	7,377.8	7,410.9	7,366.3	26.8	28.8	112.04	145.0	495.2	262.6	207.4	55.20	4.757		
7,500.0	7,477.8	7,510.1	7,464.9	27.2	29.2	109.62	153.9	503.1	266.8	210.9	55.87	4.776		
7,600.0	7,577.8	7,609.4	7,563.4	27.5	29.6	107.29	162.8	510.9	271.5	215.0	56.53	4.803		
7,700.0	7,677.8	7,708.9	7,662.2	27.9	30.0	105.03	171.8	518.8	276.6	219.4	57.19	4.837		
7,800.0	7,777.8	7,813.1	7,765.9	28.2	30.4	103.13	179.6	525.7	281.2	223.3	57.88	4.859		
7,900.0	7,877.8	7,917.9	7,870.5	28.6	30.7	101.95	184.6	530.1	284.3	225.7	58.57	4.854		
8,000.0	7,977.8	8,023.1	7,975.6	28.9	31.1	101.46	186.7	532.0	285.6	226.4	59.25	4.821		
8,100.0	8,077.8	8,124.3	8,076.8	29.3	31.4	101.44	186.7	532.0	285.7	225.8	59.93	4.767		
8,200.0	8,177.8	8,224.3	8,176.8	29.6	31.8	101.44	186.7	532.0	285.7	225.1	60.61	4.714		
8,300.0	8,277.8	8,324.3	8,276.8	30.0	32.1	101.44	186.7	532.0	285.7	224.4	61.29	4.661		
8,400.0	8,377.8	8,424.3	8,376.8	30.3	32.4	101.44	186.7	532.0	285.7	223.7	61.98	4.610		
8,500.0	8,477.8	8,524.3	8,476.8	30.7	32.7	101.44	186.7	532.0	285.7	223.0	62.66	4.559		
8,600.0	8,577.8	8,624.3	8,576.8	31.0	33.1	101.44	186.7	532.0	285.7	222.3	63.34	4.510		
8,700.0	8,677.8	8,724.3	8,676.8	31.4	33.4	101.44	186.7	532.0	285.7	221.7	64.03	4.462		
8,800.0	8,777.8	8,824.3	8,776.8	31.7	33.7	101.44	186.7	532.0	285.7	221.0	64.72	4.414		
8,900.0	8,877.8	8,924.3	8,876.8	32.1	34.0	101.44	186.7	532.0	285.7	220.3	65.40	4.368		
9,000.0	8,977.8	9,024.3	8,976.8	32.4	34.4	101.44	186.7	532.0	285.7	219.6	66.09	4.323		
9,100.0	9,077.8	9,124.3	9,076.8	32.8	34.7	101.44	186.7	532.0	285.7	218.9	66.78	4.278		
9,119.7	9,097.5	9,144.0	9,096.5	32.9	34.8	101.44	186.7	532.0	285.7	218.8	66.92	4.269		
9,125.0	9,102.8	9,149.3	9,101.8	32.9	34.8	-78.15	186.7	532.0	285.7	218.7	66.95	4.267		
9,150.0	9,127.8	9,174.3	9,126.8	33.0	34.9	-78.35	186.7	532.0	285.5	218.4	67.11	4.254		
9,175.0	9,152.7	9,199.2	9,151.7	33.0	35.0	-78.85	186.7	532.0	285.0	217.8	67.25	4.239		
9,200.0	9,177.4	9,223.9	9,176.4	33.1	35.0	-79.62	186.7	532.0	284.4	217.0	67.38	4.220		
9,225.0	9,201.9	9,248.4	9,200.9	33.2	35.1	-80.66	186.7	532.0	283.5	216.0	67.50	4.201		
9,250.0	9,226.2	9,272.7	9,225.2	33.2	35.2	-81.96	186.7	532.0	282.6	215.0	67.60	4.180		

CC - Min centre to center distance or convergent point, SF - min separation factor, ES - min ellipse separation

# PERMIAN

## RESOURCES

### Anticollision Report

<b>Company:</b>	NEW MEXICO	<b>Local Co-ordinate Reference:</b>	Well MALLARD STATE COM 304H
<b>Project:</b>	(SP) LEA	<b>TVD Reference:</b>	KB @ 3722.0usft
<b>Reference Site:</b>	MALLARD	<b>MD Reference:</b>	KB @ 3722.0usft
<b>Site Error:</b>	0.0 usft	<b>North Reference:</b>	Grid
<b>Reference Well:</b>	MALLARD STATE COM 304H	<b>Survey Calculation Method:</b>	Minimum Curvature
<b>Well Error:</b>	0.0 usft	<b>Output errors are at</b>	2.00 sigma
<b>Reference Wellbore</b>	OWB	<b>Database:</b>	Compass_17
<b>Reference Design:</b>	PWPO	<b>Offset TVD Reference:</b>	Offset Datum

Offset Design: MALLARD - MALLARD STATE COM 12H - OWB - PWPO													Offset Site Error:	0.0 usft
Survey Program: 0-MWD													Offset Well Error:	0.0 usft
Reference		Offset		Semi Major Axis		Highside Toolface (°)	Offset Wellbore Centre		Distance		Minimum Separation (usft)	Separation Factor	Warning	
Measured Depth (usft)	Vertical Depth (usft)	Measured Depth (usft)	Vertical Depth (usft)	Reference (usft)	Offset (usft)		+N/-S (usft)	+E/-W (usft)	Between Centres (usft)	Between Ellipses (usft)				
9,275.0	9,250.1	9,296.6	9,249.1	33.3	35.3	-83.49	186.7	532.0	281.6	213.9	67.69	4.160		
9,300.0	9,273.5	9,320.0	9,272.5	33.4	35.4	-85.24	186.7	532.0	280.7	212.9	67.76	4.142		
9,325.0	9,296.5	9,343.0	9,295.5	33.4	35.4	-87.16	186.7	532.0	280.0	212.2	67.83	4.128		
9,350.0	9,319.0	9,365.5	9,318.0	33.5	35.5	-89.23	186.7	532.0	279.6	211.7	67.87	4.120		
9,358.9	9,326.9	9,373.4	9,325.9	33.5	35.5	-90.00	186.7	532.0	279.6	211.7	67.89	4.118 SF		
9,375.0	9,340.8	9,387.3	9,339.8	33.5	35.6	-91.40	186.7	532.0	279.7	211.8	67.91	4.119		
9,400.0	9,362.0	9,408.5	9,361.0	33.6	35.7	-93.62	186.7	532.0	280.4	212.5	67.94	4.127		
9,425.0	9,382.4	9,428.9	9,381.4	33.6	35.7	-95.84	186.7	532.0	281.8	213.9	67.95	4.148		
9,450.0	9,402.1	9,448.6	9,401.1	33.7	35.8	-98.01	186.7	532.0	284.2	216.2	67.97	4.182		
9,475.0	9,420.9	9,467.4	9,419.9	33.7	35.8	-100.07	186.7	532.0	287.6	219.6	67.98	4.231		
9,500.0	9,438.8	9,485.3	9,437.8	33.8	35.9	-101.99	186.7	532.0	292.2	224.2	68.00	4.297		
9,525.0	9,455.8	9,502.3	9,454.8	33.8	36.0	-103.71	186.7	532.0	298.0	230.0	68.02	4.382		
9,550.0	9,471.9	9,518.4	9,470.9	33.8	36.0	-105.20	186.7	532.0	305.2	237.2	68.04	4.485		
9,575.0	9,486.9	9,533.4	9,485.9	33.8	36.1	-106.43	186.7	532.0	313.8	245.7	68.08	4.609		
9,600.0	9,500.8	9,547.3	9,499.8	33.9	36.1	-107.35	186.7	532.0	323.7	255.6	68.13	4.752		
9,625.0	9,513.6	9,560.1	9,512.6	33.9	36.2	-107.94	186.7	532.0	335.0	266.9	68.18	4.914		
9,650.0	9,525.3	9,571.8	9,524.3	33.9	36.2	-108.18	186.7	532.0	347.7	279.5	68.24	5.096		
9,675.0	9,535.8	9,582.3	9,534.8	33.9	36.2	-108.03	186.7	532.0	361.7	293.4	68.30	5.295		
9,700.0	9,545.1	9,591.6	9,544.1	33.9	36.3	-107.45	186.7	532.0	376.8	308.4	68.37	5.511		
9,725.0	9,553.2	9,599.7	9,552.2	34.0	36.3	-106.43	186.7	532.0	393.1	324.6	68.44	5.743		
9,750.0	9,560.0	9,606.5	9,559.0	34.0	36.3	-104.92	186.7	532.0	410.3	341.8	68.51	5.989		
9,775.0	9,565.6	9,612.1	9,564.6	34.1	36.3	-102.89	186.7	532.0	428.5	359.9	68.58	6.248		
9,800.0	9,569.9	9,616.4	9,568.9	34.1	36.3	-100.30	186.7	532.0	447.4	378.8	68.64	6.518		
9,825.0	9,572.9	9,619.4	9,571.9	34.2	36.4	-97.13	186.7	532.0	467.1	398.4	68.70	6.799		
9,850.0	9,574.6	9,621.1	9,573.6	34.2	36.4	-93.37	186.7	532.0	487.3	418.5	68.75	7.088		
9,869.7	9,575.0	9,621.5	9,574.0	34.3	36.4	-90.00	186.7	532.0	503.5	434.7	68.78	7.320		
9,900.0	9,575.0	9,621.5	9,574.0	34.4	36.4	-90.00	186.7	532.0	529.0	460.1	68.84	7.685		
10,000.0	9,575.0	9,621.5	9,574.0	34.7	36.4	-90.00	186.7	532.0	616.1	547.1	69.00	8.930		
10,100.0	9,575.0	9,621.5	9,574.0	35.0	36.4	-90.00	186.7	532.0	706.7	637.6	69.14	10.221		
10,200.0	9,575.0	9,621.5	9,574.0	35.5	36.4	-90.00	186.7	532.0	799.5	730.3	69.26	11.544		
10,300.0	9,575.0	9,621.5	9,574.0	36.0	36.4	-90.00	186.7	532.0	893.9	824.5	69.36	12.888		
10,400.0	9,575.0	9,621.5	9,574.0	36.6	36.4	-90.00	186.7	532.0	989.4	919.9	69.45	14.246		

CC - Min centre to center distance or convergent point, SF - min separation factor, ES - min ellipse separation

# PERMIAN

## RESOURCES

### Anticollision Report

<b>Company:</b>	NEW MEXICO	<b>Local Co-ordinate Reference:</b>	Well MALLARD STATE COM 304H
<b>Project:</b>	(SP) LEA	<b>TVD Reference:</b>	KB @ 3722.0usft
<b>Reference Site:</b>	MALLARD	<b>MD Reference:</b>	KB @ 3722.0usft
<b>Site Error:</b>	0.0 usft	<b>North Reference:</b>	Grid
<b>Reference Well:</b>	MALLARD STATE COM 304H	<b>Survey Calculation Method:</b>	Minimum Curvature
<b>Well Error:</b>	0.0 usft	<b>Output errors are at</b>	2.00 sigma
<b>Reference Wellbore</b>	OWB	<b>Database:</b>	Compass_17
<b>Reference Design:</b>	PWPO	<b>Offset TVD Reference:</b>	Offset Datum

Offset Design: MALLARD - MALLARD STATE COM 303H - OWB - PWPO													Offset Site Error:	0.0 usft
Survey Program: 0-MWD													Offset Well Error:	0.0 usft
Reference		Offset		Semi Major Axis		Highside Toolface (°)	Offset Wellbore Centre		Distance		Minimum Separation (usft)	Separation Factor	Warning	
Measured Depth (usft)	Vertical Depth (usft)	Measured Depth (usft)	Vertical Depth (usft)	Reference (usft)	Offset (usft)		+N/-S (usft)	+E/-W (usft)	Between Centres (usft)	Between Ellipses (usft)				
0.0	0.0	0.0	0.0	0.0	0.0	-90.43	-0.2	-33.0	33.0					
100.0	100.0	100.0	100.0	0.3	0.3	-90.43	-0.2	-33.0	33.0	32.5	0.50	65.757		
200.0	200.0	200.0	200.0	0.6	0.6	-90.43	-0.2	-33.0	33.0	31.8	1.22	27.077		
300.0	300.0	300.0	300.0	1.0	1.0	-90.43	-0.2	-33.0	33.0	31.1	1.94	17.048		
400.0	400.0	400.0	400.0	1.3	1.3	-90.43	-0.2	-33.0	33.0	30.3	2.65	12.441		
500.0	500.0	500.0	500.0	1.7	1.7	-90.43	-0.2	-33.0	33.0	29.6	3.37	9.794		
600.0	600.0	600.0	600.0	2.0	2.0	-90.43	-0.2	-33.0	33.0	28.9	4.09	8.075		
700.0	700.0	700.0	700.0	2.4	2.4	-90.43	-0.2	-33.0	33.0	28.2	4.80	6.870		
800.0	800.0	800.0	800.0	2.8	2.8	-90.43	-0.2	-33.0	33.0	27.5	5.52	5.978		
900.0	900.0	900.0	900.0	3.1	3.1	-90.43	-0.2	-33.0	33.0	26.8	6.24	5.291		
1,000.0	1,000.0	1,000.0	1,000.0	3.5	3.5	-90.43	-0.2	-33.0	33.0	26.0	6.95	4.745 CC, ES		
1,100.0	1,100.0	1,098.9	1,098.9	3.8	3.8	-91.38	-0.8	-34.6	34.6	27.0	7.65	4.525 SF		
1,200.0	1,200.0	1,197.5	1,197.4	4.2	4.2	-93.74	-2.6	-39.4	39.6	31.2	8.34	4.747		
1,300.0	1,300.0	1,297.3	1,296.9	4.6	4.5	-96.16	-5.0	-45.9	46.3	37.3	9.03	5.127		
1,400.0	1,400.0	1,397.0	1,396.4	4.9	4.8	-97.96	-7.3	-52.5	53.1	43.4	9.73	5.457		
1,500.0	1,500.0	1,496.8	1,495.9	5.3	5.2	-99.35	-9.7	-59.0	59.9	49.5	10.44	5.745		
1,600.0	1,600.0	1,598.7	1,597.7	5.6	5.6	-147.01	-11.6	-64.1	66.6	55.5	11.16	5.972		
1,700.0	1,699.8	1,700.9	1,699.9	6.0	5.9	-149.46	-12.2	-65.8	72.8	60.9	11.87	6.133		
1,800.0	1,799.5	1,800.5	1,799.5	6.3	6.3	-152.54	-12.2	-65.8	80.5	67.9	12.58	6.395		
1,881.1	1,879.9	1,881.0	1,879.9	6.6	6.6	-155.32	-12.2	-65.8	89.1	75.9	13.15	6.774		
1,900.0	1,898.7	1,899.8	1,898.7	6.7	6.6	-155.97	-12.2	-65.8	91.4	78.1	13.29	6.878		
2,000.0	1,997.8	1,998.9	1,997.8	7.1	7.0	-158.96	-12.2	-65.8	103.7	89.7	13.99	7.408		
2,100.0	2,096.9	2,094.7	2,093.6	7.4	7.3	-160.82	-12.0	-67.3	117.5	102.8	14.68	8.003		
2,200.0	2,196.1	2,189.8	2,188.6	7.8	7.7	-161.53	-11.4	-72.0	134.2	118.9	15.36	8.740		
2,300.0	2,295.2	2,283.9	2,282.4	8.2	8.0	-161.44	-10.5	-79.7	153.7	137.7	16.02	9.593		
2,400.0	2,394.3	2,376.9	2,374.7	8.6	8.3	-160.82	-9.2	-90.4	175.9	159.2	16.67	10.551		
2,500.0	2,493.4	2,468.5	2,465.4	9.0	8.7	-159.88	-7.6	-103.7	200.7	183.4	17.30	11.605		
2,600.0	2,592.5	2,564.5	2,560.0	9.3	9.1	-158.88	-5.6	-119.5	227.1	209.2	17.99	12.629		
2,700.0	2,691.6	2,660.9	2,655.1	9.7	9.4	-158.08	-3.7	-135.3	253.6	235.0	18.69	13.573		
2,800.0	2,790.8	2,757.2	2,750.1	10.1	9.8	-157.43	-1.8	-151.1	280.2	260.8	19.39	14.448		
2,900.0	2,889.9	2,853.6	2,845.2	10.5	10.2	-156.89	0.2	-166.9	306.7	286.6	20.10	15.261		
3,000.0	2,989.0	2,950.0	2,940.2	10.9	10.6	-156.44	2.1	-182.7	333.3	312.5	20.81	16.018		
3,100.0	3,088.1	3,046.4	3,035.3	11.3	11.0	-156.06	4.0	-198.5	359.9	338.4	21.52	16.724		
3,200.0	3,187.2	3,142.7	3,130.3	11.7	11.4	-155.73	5.9	-214.3	386.5	364.3	22.23	17.384		
3,300.0	3,286.3	3,239.1	3,225.4	12.1	11.8	-155.44	7.9	-230.1	413.1	390.2	22.95	18.002		
3,400.0	3,385.5	3,335.5	3,320.4	12.5	12.2	-155.18	9.8	-246.0	439.8	416.1	23.67	18.581		
3,500.0	3,484.6	3,431.8	3,415.5	12.9	12.6	-154.96	11.7	-261.8	466.4	442.0	24.39	19.126		
3,600.0	3,583.7	3,528.2	3,510.5	13.3	13.0	-154.76	13.7	-277.6	493.0	467.9	25.11	19.639		
3,700.0	3,682.8	3,624.6	3,605.6	13.7	13.4	-154.58	15.6	-293.4	519.7	493.8	25.83	20.122		
3,800.0	3,781.9	3,721.0	3,700.6	14.1	13.8	-154.41	17.5	-309.2	546.3	519.8	26.55	20.578		
3,900.0	3,881.0	3,817.3	3,795.6	14.5	14.2	-154.27	19.4	-325.0	573.0	545.7	27.27	21.010		
4,000.0	3,980.2	3,913.7	3,890.7	14.9	14.6	-154.13	21.4	-340.8	599.6	571.6	28.00	21.418		
4,100.0	4,079.3	4,010.1	3,985.7	15.3	15.0	-154.01	23.3	-356.6	626.3	597.6	28.72	21.806		
4,141.1	4,120.1	4,049.7	4,024.8	15.5	15.2	-153.96	24.1	-363.1	637.3	608.2	29.02	21.959		
4,200.0	4,178.5	4,106.6	4,080.9	15.7	15.4	-154.01	25.2	-372.5	652.4	623.0	29.45	22.156		
4,300.0	4,278.0	4,203.8	4,176.8	16.1	15.9	-153.97	27.2	-388.4	675.8	645.6	30.17	22.399		
4,400.0	4,377.8	4,301.6	4,273.2	16.5	16.3	-153.79	29.1	-404.5	696.1	665.2	30.89	22.534		
4,500.0	4,477.8	4,399.9	4,370.2	16.8	16.7	-153.48	31.1	-420.6	713.4	681.8	31.61	22.568		
4,522.2	4,500.0	4,421.8	4,391.8	16.9	16.8	-107.40	31.5	-424.2	716.8	685.0	31.77	22.564		
4,600.0	4,577.8	4,498.5	4,467.5	17.2	17.1	-106.98	33.1	-436.8	728.6	696.3	32.32	22.539		
4,700.0	4,677.8	4,597.2	4,564.7	17.5	17.5	-106.47	35.0	-452.9	743.7	710.7	33.04	22.510		
4,800.0	4,777.8	4,695.8	4,662.0	17.8	18.0	-105.97	37.0	-469.1	759.0	725.2	33.76	22.484		

CC - Min centre to center distance or convergent point, SF - min separation factor, ES - min ellipse separation

# PERMIAN

## RESOURCES

### Anticollision Report

<b>Company:</b>	NEW MEXICO	<b>Local Co-ordinate Reference:</b>	Well MALLARD STATE COM 304H
<b>Project:</b>	(SP) LEA	<b>TVD Reference:</b>	KB @ 3722.0usft
<b>Reference Site:</b>	MALLARD	<b>MD Reference:</b>	KB @ 3722.0usft
<b>Site Error:</b>	0.0 usft	<b>North Reference:</b>	Grid
<b>Reference Well:</b>	MALLARD STATE COM 304H	<b>Survey Calculation Method:</b>	Minimum Curvature
<b>Well Error:</b>	0.0 usft	<b>Output errors are at</b>	2.00 sigma
<b>Reference Wellbore</b>	OWB	<b>Database:</b>	Compass_17
<b>Reference Design:</b>	PWPO	<b>Offset TVD Reference:</b>	Offset Datum

Offset Design: MALLARD - MALLARD STATE COM 303H - OWB - PWPO													Offset Site Error:	0.0 usft
Survey Program: 0-MWD													Offset Well Error:	0.0 usft
Reference		Offset		Semi Major Axis			Offset Wellbore Centre		Distance				Separation Factor	Warning
Measured Depth (usft)	Vertical Depth (usft)	Measured Depth (usft)	Vertical Depth (usft)	Reference (usft)	Offset (usft)	Highside Toolface (°)	+N/-S (usft)	+E/-W (usft)	Between Centres (usft)	Between Ellipses (usft)	Minimum Separation (usft)			
4,900.0	4,877.8	4,794.4	4,759.3	18.2	18.4	-105.50	39.0	-485.3	774.3	739.8	34.47	22.460		
5,000.0	4,977.8	4,893.0	4,856.6	18.5	18.8	-105.04	41.0	-501.5	789.6	754.4	35.19	22.438		
5,100.0	5,077.8	4,991.7	4,953.8	18.9	19.3	-104.60	42.9	-517.7	805.0	769.1	35.91	22.418		
5,200.0	5,177.8	5,090.3	5,051.1	19.2	19.7	-104.18	44.9	-533.9	820.4	783.8	36.62	22.401		
5,300.0	5,277.8	5,188.9	5,148.4	19.5	20.1	-103.77	46.9	-550.0	835.9	798.5	37.34	22.385		
5,400.0	5,377.8	5,287.5	5,245.6	19.9	20.5	-103.37	48.9	-566.2	851.4	813.3	38.06	22.370		
5,500.0	5,477.8	5,386.2	5,342.9	20.2	21.0	-103.00	50.8	-582.4	866.9	828.1	38.78	22.357		
5,600.0	5,577.8	5,484.8	5,440.2	20.6	21.4	-102.63	52.8	-598.6	882.5	843.0	39.49	22.345		
5,700.0	5,677.8	5,583.4	5,537.4	20.9	21.8	-102.28	54.8	-614.8	898.1	857.9	40.21	22.334		
5,800.0	5,777.8	5,682.0	5,634.7	21.3	22.3	-101.94	56.8	-630.9	913.7	872.8	40.93	22.325		
5,900.0	5,877.8	5,780.7	5,732.0	21.6	22.7	-101.61	58.7	-647.1	929.4	887.8	41.65	22.316		
6,000.0	5,977.8	5,879.3	5,829.2	21.9	23.1	-101.29	60.7	-663.3	945.1	902.7	42.37	22.308		
6,100.0	6,077.8	5,977.9	5,926.5	22.3	23.6	-100.98	62.7	-679.5	960.8	917.8	43.08	22.301		
6,200.0	6,177.8	6,076.5	6,023.8	22.6	24.0	-100.68	64.6	-695.7	976.6	932.8	43.80	22.295		
6,300.0	6,277.8	6,175.2	6,121.0	23.0	24.4	-100.39	66.6	-711.8	992.4	947.9	44.52	22.290		

CC - Min centre to center distance or convergent point, SF - min separation factor, ES - min ellipse separation

# PERMIAN

## RESOURCES

### Anticollision Report

<b>Company:</b>	NEW MEXICO	<b>Local Co-ordinate Reference:</b>	Well MALLARD STATE COM 304H
<b>Project:</b>	(SP) LEA	<b>TVD Reference:</b>	KB @ 3722.0usft
<b>Reference Site:</b>	MALLARD	<b>MD Reference:</b>	KB @ 3722.0usft
<b>Site Error:</b>	0.0 usft	<b>North Reference:</b>	Grid
<b>Reference Well:</b>	MALLARD STATE COM 304H	<b>Survey Calculation Method:</b>	Minimum Curvature
<b>Well Error:</b>	0.0 usft	<b>Output errors are at</b>	2.00 sigma
<b>Reference Wellbore</b>	OWB	<b>Database:</b>	Compass_17
<b>Reference Design:</b>	PWPO	<b>Offset TVD Reference:</b>	Offset Datum

Offset Design: MALLARD - MALLARD STATE COM 503H - OWB - PWPO													Offset Site Error:	0.0 usft
Survey Program: 0-MWD													Offset Well Error:	0.0 usft
Reference		Offset		Semi Major Axis			Offset Wellbore Centre		Distance				Warning	
Measured Depth (usft)	Vertical Depth (usft)	Measured Depth (usft)	Vertical Depth (usft)	Reference (usft)	Offset (usft)	Highside Toolface (°)	+N/-S (usft)	+E/-W (usft)	Between Centres (usft)	Between Ellipses (usft)	Minimum Separation (usft)	Separation Factor		
0.0	0.0	0.0	0.0	0.0	0.0	-134.89	-110.6	-111.0	156.7					
100.0	100.0	100.0	100.0	0.3	0.3	-134.89	-110.6	-111.0	156.7	156.2	0.50	312.214		
200.0	200.0	200.0	200.0	0.6	0.6	-134.89	-110.6	-111.0	156.7	155.5	1.22	128.559		
300.0	300.0	300.0	300.0	1.0	1.0	-134.89	-110.6	-111.0	156.7	154.8	1.94	80.944		
400.0	400.0	400.0	400.0	1.3	1.3	-134.89	-110.6	-111.0	156.7	154.0	2.65	59.068		
500.0	500.0	500.0	500.0	1.7	1.7	-134.89	-110.6	-111.0	156.7	153.3	3.37	46.500		
600.0	600.0	600.0	600.0	2.0	2.0	-134.89	-110.6	-111.0	156.7	152.6	4.09	38.342		
700.0	700.0	700.0	700.0	2.4	2.4	-134.89	-110.6	-111.0	156.7	151.9	4.80	32.619		
800.0	800.0	800.0	800.0	2.8	2.8	-134.89	-110.6	-111.0	156.7	151.2	5.52	28.383		
900.0	900.0	900.0	900.0	3.1	3.1	-134.89	-110.6	-111.0	156.7	150.5	6.24	25.121 CC, ES		
1,000.0	1,000.0	997.7	997.6	3.5	3.5	-134.35	-110.0	-112.6	157.4	150.5	6.94	22.684		
1,100.0	1,100.0	1,095.1	1,094.9	3.8	3.8	-132.74	-108.4	-117.3	159.7	152.1	7.64	20.915		
1,200.0	1,200.0	1,192.1	1,191.6	4.2	4.2	-130.19	-105.6	-125.0	163.9	155.5	8.33	19.661		
1,300.0	1,300.0	1,288.9	1,287.7	4.6	4.5	-126.85	-101.8	-135.8	170.1	161.1	9.03	18.838		
1,400.0	1,400.0	1,388.0	1,386.0	4.9	4.9	-123.36	-97.4	-148.0	177.7	168.0	9.75	18.234		
1,500.0	1,500.0	1,487.1	1,484.3	5.3	5.3	-120.17	-93.1	-160.1	185.9	175.4	10.46	17.768		
1,600.0	1,600.0	1,586.2	1,582.4	5.6	5.6	-163.34	-88.8	-172.3	196.3	185.1	11.18	17.558 SF		
1,700.0	1,699.8	1,684.9	1,680.3	6.0	6.0	-161.07	-84.5	-184.4	210.4	198.5	11.89	17.685		
1,800.0	1,799.5	1,783.1	1,777.7	6.3	6.4	-159.35	-80.2	-196.5	227.9	215.3	12.61	18.076		
1,881.1	1,879.9	1,862.4	1,856.3	6.6	6.7	-158.33	-76.7	-206.2	244.6	231.4	13.19	18.547		
1,900.0	1,898.7	1,880.8	1,874.6	6.7	6.8	-158.17	-75.9	-208.5	248.7	235.4	13.32	18.668		
2,000.0	1,997.8	1,978.3	1,971.3	7.1	7.2	-157.36	-71.6	-220.5	270.6	256.6	14.03	19.286		
2,100.0	2,096.9	2,075.8	2,067.9	7.4	7.6	-156.67	-67.4	-232.4	292.6	277.9	14.75	19.843		
2,200.0	2,196.1	2,173.3	2,164.6	7.8	7.9	-156.08	-63.1	-244.4	314.6	299.2	15.46	20.348		
2,300.0	2,295.2	2,270.8	2,261.3	8.2	8.3	-155.57	-58.8	-256.4	336.6	320.5	16.18	20.806		
2,400.0	2,394.3	2,368.4	2,358.0	8.6	8.7	-155.12	-54.6	-268.4	358.7	341.8	16.90	21.224		
2,500.0	2,493.4	2,465.9	2,454.6	9.0	9.1	-154.72	-50.3	-280.3	380.8	363.1	17.62	21.607		
2,600.0	2,592.5	2,563.4	2,551.3	9.3	9.5	-154.37	-46.1	-292.3	402.9	384.5	18.35	21.958		
2,700.0	2,691.6	2,660.9	2,648.0	9.7	9.9	-154.05	-41.8	-304.3	425.0	405.9	19.07	22.281		
2,800.0	2,790.8	2,758.4	2,744.6	10.1	10.3	-153.77	-37.5	-316.3	447.1	427.3	19.80	22.580		
2,900.0	2,889.9	2,855.9	2,841.3	10.5	10.7	-153.51	-33.3	-328.2	469.2	448.7	20.53	22.857		
3,000.0	2,989.0	2,953.4	2,938.0	10.9	11.1	-153.27	-29.0	-340.2	491.3	470.1	21.26	23.113		
3,100.0	3,088.1	3,050.9	3,034.6	11.3	11.5	-153.06	-24.7	-352.2	513.4	491.5	21.99	23.352		
3,200.0	3,187.2	3,148.4	3,131.3	11.7	11.9	-152.86	-20.5	-364.2	535.6	512.9	22.72	23.575		
3,300.0	3,286.3	3,245.9	3,228.0	12.1	12.3	-152.68	-16.2	-376.1	557.7	534.3	23.45	23.784		
3,400.0	3,385.5	3,343.4	3,324.6	12.5	12.7	-152.51	-12.0	-388.1	579.9	555.7	24.18	23.979		
3,500.0	3,484.6	3,440.9	3,421.3	12.9	13.1	-152.35	-7.7	-400.1	602.0	577.1	24.92	24.162		
3,600.0	3,583.7	3,538.4	3,518.0	13.3	13.5	-152.21	-3.4	-412.1	624.2	598.6	25.65	24.334		
3,700.0	3,682.8	3,635.9	3,614.7	13.7	13.9	-152.07	0.8	-424.0	646.4	620.0	26.39	24.496		
3,800.0	3,781.9	3,733.4	3,711.3	14.1	14.3	-151.95	5.1	-436.0	668.5	641.4	27.12	24.649		
3,900.0	3,881.0	3,830.9	3,808.0	14.5	14.7	-151.83	9.4	-448.0	690.7	662.9	27.86	24.794		
4,000.0	3,980.2	3,928.4	3,904.7	14.9	15.1	-151.72	13.6	-460.0	712.9	684.3	28.59	24.931		
4,100.0	4,079.3	4,025.9	4,001.3	15.3	15.5	-151.62	17.9	-471.9	735.1	705.7	29.33	25.060		
4,141.1	4,120.1	4,066.0	4,041.1	15.5	15.6	-151.58	19.6	-476.9	744.2	714.6	29.64	25.112		
4,200.0	4,178.5	4,123.5	4,098.1	15.7	15.9	-151.62	22.1	-483.9	756.7	726.7	30.07	25.167		
4,300.0	4,278.0	4,221.6	4,195.4	16.1	16.3	-151.57	26.4	-496.0	775.6	744.8	30.80	25.182		
4,400.0	4,377.8	4,320.3	4,293.2	16.5	16.7	-151.39	30.8	-508.1	791.5	760.0	31.53	25.105		
4,500.0	4,477.8	4,419.2	4,391.3	16.8	17.1	-151.07	35.1	-520.3	804.5	772.2	32.25	24.943		
4,522.2	4,500.0	4,441.2	4,413.1	16.9	17.2	-104.98	36.0	-523.0	806.9	774.5	32.41	24.897		
4,600.0	4,577.8	4,518.4	4,489.6	17.2	17.5	-104.58	39.4	-532.4	815.3	782.3	32.97	24.730		
4,700.0	4,677.8	4,617.5	4,587.9	17.5	17.9	-104.07	43.7	-544.6	826.2	792.5	33.69	24.526		
4,800.0	4,777.8	4,716.7	4,686.2	17.8	18.3	-103.58	48.1	-556.8	837.1	802.7	34.40	24.332		

CC - Min centre to center distance or convergent point, SF - min separation factor, ES - min ellipse separation

# PERMIAN

## RESOURCES

### Anticollision Report

<b>Company:</b>	NEW MEXICO	<b>Local Co-ordinate Reference:</b>	Well MALLARD STATE COM 304H
<b>Project:</b>	(SP) LEA	<b>TVD Reference:</b>	KB @ 3722.0usft
<b>Reference Site:</b>	MALLARD	<b>MD Reference:</b>	KB @ 3722.0usft
<b>Site Error:</b>	0.0 usft	<b>North Reference:</b>	Grid
<b>Reference Well:</b>	MALLARD STATE COM 304H	<b>Survey Calculation Method:</b>	Minimum Curvature
<b>Well Error:</b>	0.0 usft	<b>Output errors are at</b>	2.00 sigma
<b>Reference Wellbore</b>	OWB	<b>Database:</b>	Compass_17
<b>Reference Design:</b>	PWPO	<b>Offset TVD Reference:</b>	Offset Datum

Offset Design: MALLARD - MALLARD STATE COM 503H - OWB - PWPO													Offset Site Error:	0.0 usft
Survey Program: 0-MWD													Offset Well Error:	0.0 usft
Reference		Offset		Semi Major Axis			Offset Wellbore Centre		Distance			Rule Assigned:		Warning
Measured Depth (usft)	Vertical Depth (usft)	Measured Depth (usft)	Vertical Depth (usft)	Reference (usft)	Offset (usft)	Highside Toolface (°)	+N/-S (usft)	+E/-W (usft)	Between Centres (usft)	Between Ellipses (usft)	Minimum Separation (usft)	Separation Factor		
4,900.0	4,877.8	4,815.8	4,784.5	18.2	18.7	-103.10	52.4	-569.0	848.0	812.9	35.12	24.147		
5,000.0	4,977.8	4,914.9	4,882.8	18.5	19.1	-102.63	56.7	-581.1	859.1	823.2	35.84	23.971		
5,100.0	5,077.8	5,014.1	4,981.1	18.9	19.5	-102.17	61.1	-593.3	870.2	833.6	36.55	23.804		
5,200.0	5,177.8	5,113.2	5,079.4	19.2	20.0	-101.73	65.4	-605.5	881.3	844.0	37.27	23.645		
5,300.0	5,277.8	5,212.4	5,177.7	19.5	20.4	-101.29	69.8	-617.7	892.5	854.5	37.99	23.493		
5,400.0	5,377.8	5,311.5	5,276.0	19.9	20.8	-100.87	74.1	-629.9	903.7	865.0	38.71	23.348		
5,500.0	5,477.8	5,410.7	5,374.3	20.2	21.2	-100.46	78.4	-642.0	915.0	875.6	39.42	23.210		
5,600.0	5,577.8	5,509.8	5,472.6	20.6	21.6	-100.05	82.8	-654.2	926.3	886.2	40.14	23.077		
5,700.0	5,677.8	5,609.0	5,570.9	20.9	22.0	-99.66	87.1	-666.4	937.7	896.9	40.86	22.951		
5,800.0	5,777.8	5,708.1	5,669.2	21.3	22.4	-99.28	91.4	-678.6	949.1	907.6	41.58	22.829		
5,900.0	5,877.8	5,807.3	5,767.5	21.6	22.8	-98.90	95.8	-690.7	960.6	918.3	42.29	22.713		
6,000.0	5,977.8	5,906.4	5,865.8	21.9	23.2	-98.54	100.1	-702.9	972.1	929.1	43.01	22.602		
6,100.0	6,077.8	6,005.6	5,964.1	22.3	23.6	-98.18	104.4	-715.1	983.6	939.9	43.73	22.495		
6,200.0	6,177.8	6,104.7	6,062.4	22.6	24.0	-97.83	108.8	-727.3	995.2	950.8	44.44	22.392		

CC - Min centre to center distance or convergent point, SF - min separation factor, ES - min ellipse separation

# PERMIAN

## RESOURCES

### Anticollision Report

<b>Company:</b>	NEW MEXICO	<b>Local Co-ordinate Reference:</b>	Well MALLARD STATE COM 304H
<b>Project:</b>	(SP) LEA	<b>TVD Reference:</b>	KB @ 3722.0usft
<b>Reference Site:</b>	MALLARD	<b>MD Reference:</b>	KB @ 3722.0usft
<b>Site Error:</b>	0.0 usft	<b>North Reference:</b>	Grid
<b>Reference Well:</b>	MALLARD STATE COM 304H	<b>Survey Calculation Method:</b>	Minimum Curvature
<b>Well Error:</b>	0.0 usft	<b>Output errors are at</b>	2.00 sigma
<b>Reference Wellbore</b>	OWB	<b>Database:</b>	Compass_17
<b>Reference Design:</b>	PWPO	<b>Offset TVD Reference:</b>	Offset Datum

Offset Design: MALLARD - MALLARD STATE COM 504H - OWB - PWPO														Offset Site Error:	0.0 usft
Survey Program: 0-MWD														Offset Well Error:	0.0 usft
Reference		Offset		Semi Major Axis		Highside Toolface (°)	Offset Wellbore Centre		Distance			Separation Factor	Warning		
Measured Depth (usft)	Vertical Depth (usft)	Measured Depth (usft)	Vertical Depth (usft)	Reference (usft)	Offset (usft)		+N/-S (usft)	+E/-W (usft)	Between Centres (usft)	Between Ellipses (usft)	Minimum Separation (usft)				
0.0	0.0	0.0	0.0	0.0	0.0	-144.80	-110.6	-78.0	135.3						
100.0	100.0	100.0	100.0	0.3	0.3	-144.80	-110.6	-78.0	135.3	134.8	0.50	269.656			
200.0	200.0	200.0	200.0	0.6	0.6	-144.80	-110.6	-78.0	135.3	134.1	1.22	111.035			
300.0	300.0	300.0	300.0	1.0	1.0	-144.80	-110.6	-78.0	135.3	133.4	1.94	69.911			
400.0	400.0	400.0	400.0	1.3	1.3	-144.80	-110.6	-78.0	135.3	132.7	2.65	51.016			
500.0	500.0	500.0	500.0	1.7	1.7	-144.80	-110.6	-78.0	135.3	132.0	3.37	40.162			
600.0	600.0	600.0	600.0	2.0	2.0	-144.80	-110.6	-78.0	135.3	131.2	4.09	33.116			
700.0	700.0	700.0	700.0	2.4	2.4	-144.80	-110.6	-78.0	135.3	130.5	4.80	28.173			
800.0	800.0	800.0	800.0	2.8	2.8	-144.80	-110.6	-78.0	135.3	129.8	5.52	24.514			
900.0	900.0	900.0	900.0	3.1	3.1	-144.80	-110.6	-78.0	135.3	129.1	6.24	21.696			
1,000.0	1,000.0	1,000.0	1,000.0	3.5	3.5	-144.80	-110.6	-78.0	135.3	128.4	6.95	19.460			
1,100.0	1,100.0	1,104.9	1,104.9	3.8	3.9	-144.90	-109.2	-76.7	133.5	125.8	7.68	17.377			
1,200.0	1,200.0	1,209.5	1,209.3	4.2	4.2	-145.21	-104.9	-72.9	128.1	119.7	8.40	15.244			
1,300.0	1,300.0	1,313.5	1,312.9	4.6	4.6	-145.78	-97.8	-66.5	119.0	109.9	9.11	13.068			
1,400.0	1,400.0	1,413.8	1,412.5	4.9	5.0	-146.62	-89.2	-58.8	107.5	97.7	9.82	10.951			
1,500.0	1,500.0	1,513.1	1,511.1	5.3	5.3	-147.66	-80.5	-51.0	95.9	85.4	10.53	9.112			
1,600.0	1,600.0	1,612.6	1,609.9	5.6	5.7	165.37	-71.8	-43.2	86.1	74.8	11.24	7.658			
1,700.0	1,699.8	1,712.4	1,709.0	6.0	6.1	164.81	-63.1	-35.4	79.6	67.7	11.95	6.660			
1,800.0	1,799.5	1,812.3	1,808.2	6.3	6.5	164.84	-54.4	-27.5	76.5	63.8	12.67	6.039			
1,842.0	1,841.2	1,854.3	1,850.0	6.5	6.6	165.05	-50.8	-24.3	76.2	63.2	12.97	5.876 CC			
1,881.1	1,879.9	1,893.4	1,888.8	6.6	6.8	165.35	-47.4	-21.2	76.5	63.2	13.25	5.771			
1,900.0	1,898.7	1,912.3	1,907.6	6.7	6.8	165.52	-45.7	-19.7	76.7	63.3	13.38	5.731			
2,000.0	1,997.8	2,012.3	2,006.8	7.1	7.2	166.41	-37.0	-11.9	78.0	63.9	14.10	5.534			
2,100.0	2,096.9	2,112.3	2,106.1	7.4	7.6	167.26	-28.3	-4.1	79.4	64.6	14.82	5.356			
2,200.0	2,196.1	2,212.2	2,205.4	7.8	8.0	168.08	-19.6	3.8	80.8	65.2	15.55	5.195			
2,300.0	2,295.2	2,312.2	2,304.7	8.2	8.4	168.87	-10.8	11.6	82.2	65.9	16.27	5.050			
2,400.0	2,394.3	2,412.2	2,404.0	8.6	8.8	169.64	-2.1	19.4	83.6	66.6	17.00	4.917			
2,500.0	2,493.4	2,512.2	2,503.3	9.0	9.2	170.39	6.6	27.3	85.0	67.3	17.72	4.796			
2,600.0	2,592.5	2,612.2	2,602.6	9.3	9.6	171.10	15.3	35.1	86.4	68.0	18.45	4.684			
2,700.0	2,691.6	2,712.2	2,701.9	9.7	10.0	171.80	24.0	42.9	87.9	68.7	19.17	4.582			
2,800.0	2,790.8	2,812.1	2,801.2	10.1	10.4	172.47	32.8	50.8	89.3	69.4	19.90	4.488			
2,900.0	2,889.9	2,912.1	2,900.5	10.5	10.7	173.12	41.5	58.6	90.8	70.1	20.63	4.401			
3,000.0	2,989.0	3,012.1	2,999.8	10.9	11.1	173.75	50.2	66.4	92.3	70.9	21.36	4.320			
3,100.0	3,088.1	3,112.1	3,099.1	11.3	11.5	174.36	58.9	74.2	93.7	71.7	22.09	4.245			
3,200.0	3,187.2	3,212.1	3,198.4	11.7	11.9	174.95	67.6	82.1	95.2	72.4	22.82	4.175			
3,300.0	3,286.3	3,312.1	3,297.7	12.1	12.3	175.53	76.3	89.9	96.8	73.2	23.55	4.109			
3,400.0	3,385.5	3,412.1	3,397.0	12.5	12.7	176.08	85.1	97.7	98.3	74.0	24.28	4.048			
3,500.0	3,484.6	3,512.0	3,496.3	12.9	13.1	176.62	93.8	105.6	99.8	74.8	25.01	3.991			
3,600.0	3,583.7	3,612.0	3,595.6	13.3	13.5	177.14	102.5	113.4	101.3	75.6	25.74	3.937			
3,700.0	3,682.8	3,710.9	3,693.8	13.7	13.9	177.64	111.0	121.0	103.1	76.6	26.48	3.892			
3,800.0	3,781.9	3,807.3	3,789.8	14.1	14.3	178.06	117.5	126.8	107.3	80.1	27.20	3.945			
3,900.0	3,881.0	3,903.3	3,885.6	14.5	14.6	178.38	121.5	130.5	114.9	87.1	27.90	4.121			
4,000.0	3,980.2	4,000.0	3,982.3	14.9	15.0	178.59	123.2	132.0	125.9	97.3	28.58	4.406			
4,100.0	4,079.3	4,097.0	4,079.3	15.3	15.3	178.72	123.2	132.0	139.1	109.8	29.25	4.755			
4,141.1	4,120.1	4,137.8	4,120.1	15.5	15.4	178.77	123.2	132.0	144.5	115.0	29.55	4.892			
4,200.0	4,178.5	4,196.2	4,178.5	15.7	15.6	178.83	123.2	132.0	151.7	121.8	29.96	5.064			
4,300.0	4,278.0	4,295.7	4,278.0	16.1	16.0	178.90	123.2	132.0	161.2	130.6	30.67	5.256			
4,400.0	4,377.8	4,395.5	4,377.8	16.5	16.3	178.94	123.2	132.0	167.2	135.9	31.38	5.329			
4,500.0	4,477.8	4,495.5	4,477.8	16.8	16.6	178.96	123.2	132.0	169.8	137.7	32.09	5.290			
4,522.2	4,500.0	4,517.7	4,500.0	16.9	16.7	-135.04	123.2	132.0	169.8	137.6	32.25	5.267			
4,600.0	4,577.8	4,595.5	4,577.8	17.2	17.0	-135.04	123.2	132.0	169.8	137.1	32.79	5.179			
4,700.0	4,677.8	4,695.5	4,677.8	17.5	17.3	-135.04	123.2	132.0	169.8	136.4	33.50	5.071			

CC - Min centre to center distance or convergent point, SF - min separation factor, ES - min ellipse separation

# PERMIAN

## RESOURCES

### Anticollision Report

<b>Company:</b>	NEW MEXICO	<b>Local Co-ordinate Reference:</b>	Well MALLARD STATE COM 304H
<b>Project:</b>	(SP) LEA	<b>TVD Reference:</b>	KB @ 3722.0usft
<b>Reference Site:</b>	MALLARD	<b>MD Reference:</b>	KB @ 3722.0usft
<b>Site Error:</b>	0.0 usft	<b>North Reference:</b>	Grid
<b>Reference Well:</b>	MALLARD STATE COM 304H	<b>Survey Calculation Method:</b>	Minimum Curvature
<b>Well Error:</b>	0.0 usft	<b>Output errors are at</b>	2.00 sigma
<b>Reference Wellbore</b>	OWB	<b>Database:</b>	Compass_17
<b>Reference Design:</b>	PWPO	<b>Offset TVD Reference:</b>	Offset Datum

Offset Design: MALLARD - MALLARD STATE COM 504H - OWB - PWPO													Offset Site Error:	0.0 usft
Survey Program: 0-MWD													Offset Well Error:	0.0 usft
Reference		Offset		Semi Major Axis			Offset Wellbore Centre		Distance				Warning	
Measured Depth (usft)	Vertical Depth (usft)	Measured Depth (usft)	Vertical Depth (usft)	Reference (usft)	Offset (usft)	Highside Toolface (°)	+N/-S (usft)	+E/-W (usft)	Between Centres (usft)	Between Ellipses (usft)	Minimum Separation (usft)	Separation Factor		
4,800.0	4,777.8	4,795.5	4,777.8	17.8	17.7	-135.04	123.2	132.0	169.8	135.6	34.20	4.966		
4,900.0	4,877.8	4,895.5	4,877.8	18.2	18.0	-135.04	123.2	132.0	169.8	134.9	34.90	4.866		
5,000.0	4,977.8	4,995.5	4,977.8	18.5	18.3	-135.04	123.2	132.0	169.8	134.2	35.61	4.770		
5,100.0	5,077.8	5,095.5	5,077.8	18.9	18.7	-135.04	123.2	132.0	169.8	133.5	36.32	4.677		
5,200.0	5,177.8	5,195.5	5,177.8	19.2	19.0	-135.04	123.2	132.0	169.8	132.8	37.02	4.588		
5,300.0	5,277.8	5,295.5	5,277.8	19.5	19.4	-135.04	123.2	132.0	169.8	132.1	37.73	4.502		
5,400.0	5,377.8	5,395.5	5,377.8	19.9	19.7	-135.04	123.2	132.0	169.8	131.4	38.43	4.419		
5,500.0	5,477.8	5,495.5	5,477.8	20.2	20.1	-135.04	123.2	132.0	169.8	130.7	39.14	4.339		
5,600.0	5,577.8	5,595.5	5,577.8	20.6	20.4	-135.04	123.2	132.0	169.8	130.0	39.85	4.262		
5,700.0	5,677.8	5,695.5	5,677.8	20.9	20.8	-135.04	123.2	132.0	169.8	129.3	40.56	4.188		
5,800.0	5,777.8	5,795.5	5,777.8	21.3	21.1	-135.04	123.2	132.0	169.8	128.6	41.26	4.116		
5,900.0	5,877.8	5,895.5	5,877.8	21.6	21.5	-135.04	123.2	132.0	169.8	127.9	41.97	4.047		
6,000.0	5,977.8	5,995.5	5,977.8	21.9	21.8	-135.04	123.2	132.0	169.8	127.2	42.68	3.979		
6,100.0	6,077.8	6,095.5	6,077.8	22.3	22.2	-135.04	123.2	132.0	169.8	126.5	43.39	3.914		
6,200.0	6,177.8	6,195.5	6,177.8	22.6	22.5	-135.04	123.2	132.0	169.8	125.7	44.10	3.852		
6,300.0	6,277.8	6,295.5	6,277.8	23.0	22.8	-135.04	123.2	132.0	169.8	125.0	44.81	3.791		
6,400.0	6,377.8	6,395.5	6,377.8	23.3	23.2	-135.04	123.2	132.0	169.8	124.3	45.52	3.731		
6,500.0	6,477.8	6,495.5	6,477.8	23.7	23.5	-135.04	123.2	132.0	169.8	123.6	46.23	3.674		
6,600.0	6,577.8	6,595.5	6,577.8	24.0	23.9	-135.04	123.2	132.0	169.8	122.9	46.94	3.619		
6,700.0	6,677.8	6,695.5	6,677.8	24.4	24.2	-135.04	123.2	132.0	169.8	122.2	47.65	3.565		
6,800.0	6,777.8	6,795.5	6,777.8	24.7	24.6	-135.04	123.2	132.0	169.8	121.5	48.36	3.512		
6,900.0	6,877.8	6,895.5	6,877.8	25.1	24.9	-135.04	123.2	132.0	169.8	120.8	49.07	3.461		
7,000.0	6,977.8	6,995.5	6,977.8	25.4	25.3	-135.04	123.2	132.0	169.8	120.1	49.78	3.412		
7,100.0	7,077.8	7,095.5	7,077.8	25.8	25.6	-135.04	123.2	132.0	169.8	119.4	50.49	3.364		
7,200.0	7,177.8	7,195.5	7,177.8	26.1	26.0	-135.04	123.2	132.0	169.8	118.6	51.20	3.317		
7,300.0	7,277.8	7,295.5	7,277.8	26.5	26.4	-135.04	123.2	132.0	169.8	117.9	51.91	3.272		
7,400.0	7,377.8	7,395.5	7,377.8	26.8	26.7	-135.04	123.2	132.0	169.8	117.2	52.62	3.228		
7,500.0	7,477.8	7,495.5	7,477.8	27.2	27.1	-135.04	123.2	132.0	169.8	116.5	53.34	3.184		
7,600.0	7,577.8	7,595.5	7,577.8	27.5	27.4	-135.04	123.2	132.0	169.8	115.8	54.05	3.143		
7,700.0	7,677.8	7,695.5	7,677.8	27.9	27.8	-135.04	123.2	132.0	169.8	115.1	54.76	3.102		
7,800.0	7,777.8	7,795.5	7,777.8	28.2	28.1	-135.04	123.2	132.0	169.8	114.4	55.47	3.062		
7,900.0	7,877.8	7,895.5	7,877.8	28.6	28.5	-135.04	123.2	132.0	169.8	113.7	56.18	3.023		
8,000.0	7,977.8	7,995.5	7,977.8	28.9	28.8	-135.04	123.2	132.0	169.8	113.0	56.90	2.985		
8,100.0	8,077.8	8,095.5	8,077.8	29.3	29.2	-135.04	123.2	132.0	169.8	112.2	57.61	2.948		
8,200.0	8,177.8	8,195.5	8,177.8	29.6	29.5	-135.04	123.2	132.0	169.8	111.5	58.32	2.912		
8,300.0	8,277.8	8,295.5	8,277.8	30.0	29.9	-135.04	123.2	132.0	169.8	110.8	59.03	2.877		
8,400.0	8,377.8	8,395.5	8,377.8	30.3	30.2	-135.04	123.2	132.0	169.8	110.1	59.75	2.843		
8,500.0	8,477.8	8,495.5	8,477.8	30.7	30.6	-135.04	123.2	132.0	169.8	109.4	60.46	2.809		
8,600.0	8,577.8	8,595.5	8,577.8	31.0	30.9	-135.04	123.2	132.0	169.8	108.7	61.17	2.777		
8,700.0	8,677.8	8,695.5	8,677.8	31.4	31.3	-135.04	123.2	132.0	169.8	108.0	61.89	2.745		
8,800.0	8,777.8	8,795.5	8,777.8	31.7	31.6	-135.04	123.2	132.0	169.8	107.2	62.60	2.713		
8,900.0	8,877.8	8,895.5	8,877.8	32.1	32.0	-135.04	123.2	132.0	169.8	106.5	63.31	2.683		
9,000.0	8,977.8	8,995.5	8,977.8	32.4	32.3	-135.04	123.2	132.0	169.8	105.8	64.03	2.653		
9,100.0	9,077.8	9,095.5	9,077.8	32.8	32.7	-135.04	123.2	132.0	169.8	105.1	64.74	2.624		
9,119.7	9,097.5	9,115.2	9,097.5	32.9	32.8	-135.04	123.2	132.0	169.8	105.0	64.88	2.618		
9,125.0	9,102.8	9,120.5	9,102.8	32.9	32.8	45.39	123.2	132.0	169.8	104.9	64.92	2.616		
9,150.0	9,127.8	9,145.5	9,127.8	33.0	32.9	45.67	123.2	132.0	169.2	104.1	65.08	2.599		
9,175.0	9,152.7	9,170.4	9,152.7	33.0	33.0	46.35	123.2	132.0	167.6	102.4	65.25	2.569		
9,200.0	9,177.4	9,195.1	9,177.4	33.1	33.1	47.44	123.2	132.0	165.2	99.8	65.42	2.525		
9,225.0	9,201.9	9,219.6	9,201.9	33.2	33.1	48.99	123.2	132.0	161.9	96.4	65.58	2.469		
9,250.0	9,226.2	9,243.9	9,226.2	33.2	33.2	51.00	123.2	132.0	157.9	92.2	65.74	2.403		
9,275.0	9,250.1	9,267.8	9,250.1	33.3	33.3	53.54	123.2	132.0	153.3	87.4	65.89	2.327		

CC - Min centre to center distance or convergent point, SF - min separation factor, ES - min ellipse separation

# PERMIAN

## RESOURCES

### Anticollision Report

<b>Company:</b>	NEW MEXICO	<b>Local Co-ordinate Reference:</b>	Well MALLARD STATE COM 304H
<b>Project:</b>	(SP) LEA	<b>TVD Reference:</b>	KB @ 3722.0usft
<b>Reference Site:</b>	MALLARD	<b>MD Reference:</b>	KB @ 3722.0usft
<b>Site Error:</b>	0.0 usft	<b>North Reference:</b>	Grid
<b>Reference Well:</b>	MALLARD STATE COM 304H	<b>Survey Calculation Method:</b>	Minimum Curvature
<b>Well Error:</b>	0.0 usft	<b>Output errors are at</b>	2.00 sigma
<b>Reference Wellbore</b>	OWB	<b>Database:</b>	Compass_17
<b>Reference Design:</b>	PWPO	<b>Offset TVD Reference:</b>	Offset Datum

Offset Design: MALLARD - MALLARD STATE COM 504H - OWB - PWPO													Offset Site Error:	0.0 usft		
Survey Program: 0-MWD													Rule Assigned:		Offset Well Error:	0.0 usft
Measured Reference Depth (usft)	Vertical Depth (usft)	Measured Offset Depth (usft)	Vertical Depth (usft)	Semi Major Axis Reference (usft)	Semi Major Axis Offset (usft)	Highside Toolface (°)	Offset Wellbore Centre +N/-S (usft)	Offset Wellbore Centre +E/-W (usft)	Distance Between Centres (usft)	Distance Between Ellipses (usft)	Minimum Separation (usft)	Separation Factor	Warning			
9,300.0	9,273.5	9,291.2	9,273.5	33.4	33.4	56.62	123.2	132.0	148.2	82.1	66.05	2.243				
9,325.0	9,296.5	9,314.2	9,296.5	33.4	33.5	60.30	123.2	132.0	142.7	76.5	66.20	2.156				
9,350.0	9,319.0	9,336.7	9,319.0	33.5	33.6	64.58	123.2	132.0	137.2	70.8	66.36	2.067				
9,375.0	9,340.8	9,358.5	9,340.8	33.5	33.6	69.45	123.2	132.0	131.9	65.3	66.52	1.982				
9,400.0	9,362.0	9,379.7	9,362.0	33.6	33.7	74.83	123.2	132.0	127.1	60.5	66.68	1.907				
9,425.0	9,382.4	9,400.1	9,382.4	33.6	33.8	80.58	123.2	132.0	123.4	56.6	66.86	1.846				
9,450.0	9,402.1	9,419.8	9,402.1	33.7	33.8	86.52	123.2	132.0	121.3	54.2	67.05	1.809				
9,464.7	9,413.3	9,431.0	9,413.3	33.7	33.9	90.00	123.2	132.0	120.9	53.7	67.16	1.800 ES, SF				
9,475.0	9,420.9	9,438.6	9,420.9	33.7	33.9	92.40	123.2	132.0	121.1	53.8	67.24	1.801				
9,500.0	9,438.8	9,456.5	9,438.8	33.8	34.0	98.00	123.2	132.0	123.3	55.9	67.43	1.828				
9,525.0	9,455.8	9,473.5	9,455.8	33.8	34.0	103.12	123.2	132.0	128.2	60.6	67.62	1.896				
9,550.0	9,471.9	9,489.6	9,471.9	33.8	34.1	107.61	123.2	132.0	135.8	68.0	67.78	2.003				
9,575.0	9,486.9	9,504.6	9,486.9	33.8	34.1	111.39	123.2	132.0	146.0	78.1	67.91	2.149				
9,600.0	9,500.8	9,518.5	9,500.8	33.9	34.2	114.43	123.2	132.0	158.5	90.5	68.02	2.331				
9,625.0	9,513.6	9,531.3	9,513.6	33.9	34.2	116.71	123.2	132.0	173.2	105.1	68.10	2.543				
9,650.0	9,525.3	9,543.0	9,525.3	33.9	34.3	118.23	123.2	132.0	189.6	121.5	68.17	2.782				
9,675.0	9,535.8	9,553.5	9,535.8	33.9	34.3	118.98	123.2	132.0	207.6	139.4	68.22	3.043				
9,700.0	9,545.1	9,562.8	9,545.1	33.9	34.4	118.93	123.2	132.0	226.9	158.6	68.26	3.324				
9,725.0	9,553.2	9,570.9	9,553.2	34.0	34.4	118.03	123.2	132.0	247.2	178.9	68.29	3.620				
9,750.0	9,560.0	9,577.7	9,560.0	34.0	34.4	116.19	123.2	132.0	268.5	200.1	68.31	3.930				
9,775.0	9,565.6	9,583.3	9,565.6	34.1	34.4	113.29	123.2	132.0	290.4	222.1	68.33	4.251				
9,800.0	9,569.9	9,587.6	9,569.9	34.1	34.4	109.16	123.2	132.0	313.0	244.6	68.33	4.580				
9,825.0	9,572.9	9,590.6	9,572.9	34.2	34.5	103.63	123.2	132.0	336.0	267.7	68.34	4.917				
9,850.0	9,574.6	9,592.3	9,574.6	34.2	34.5	96.59	123.2	132.0	359.4	291.1	68.33	5.260				
9,869.7	9,575.0	9,592.7	9,575.0	34.3	34.5	90.00	123.2	132.0	378.0	309.7	68.33	5.532				
9,900.0	9,575.0	9,592.7	9,575.0	34.4	34.5	90.00	123.2	132.0	406.8	338.5	68.32	5.955				
10,000.0	9,575.0	9,592.7	9,575.0	34.7	34.5	90.00	123.2	132.0	503.2	434.9	68.29	7.368				
10,100.0	9,575.0	9,592.7	9,575.0	35.0	34.5	90.00	123.2	132.0	600.7	532.5	68.27	8.799				
10,200.0	9,575.0	10,749.8	10,240.0	35.5	37.5	177.83	-566.4	232.7	665.5	626.6	38.92	17.101				
10,300.0	9,575.0	10,848.9	10,240.0	36.0	37.9	178.30	-665.2	239.0	665.3	626.0	39.33	16.917				
10,400.0	9,575.0	10,948.2	10,240.0	36.6	38.4	178.48	-764.5	241.8	665.2	625.4	39.83	16.702				
10,412.9	9,575.0	10,961.0	10,240.0	36.6	38.5	178.49	-777.4	241.9	665.2	625.3	39.90	16.671				
10,500.0	9,575.0	11,048.1	10,240.0	37.2	38.9	178.47	-864.4	242.3	665.2	624.8	40.42	16.459				
10,600.0	9,575.0	11,148.1	10,240.0	37.9	39.5	178.45	-964.4	242.9	665.2	624.2	41.05	16.204				
10,700.0	9,575.0	11,248.1	10,240.0	38.6	40.2	178.44	-1,064.4	243.5	665.2	623.5	41.74	15.938				
10,800.0	9,575.0	11,348.1	10,240.0	39.5	40.9	178.43	-1,164.4	244.1	665.2	622.8	42.47	15.662				
10,900.0	9,575.0	11,448.1	10,240.0	40.3	41.7	178.42	-1,264.4	244.7	665.2	622.0	43.25	15.380				
11,000.0	9,575.0	11,548.1	10,240.0	41.2	42.5	178.40	-1,364.4	245.2	665.3	621.2	44.07	15.094				
11,100.0	9,575.0	11,648.1	10,240.0	42.2	43.3	178.39	-1,464.4	245.8	665.3	620.3	44.93	14.805				
11,200.0	9,575.0	11,748.1	10,240.0	43.2	44.2	178.38	-1,564.4	246.4	665.3	619.4	45.83	14.515				
11,300.0	9,575.0	11,848.1	10,240.0	44.2	45.2	178.37	-1,664.4	247.0	665.3	618.5	46.77	14.225				
11,400.0	9,575.0	11,948.1	10,240.0	45.3	46.2	178.35	-1,764.4	247.6	665.3	617.5	47.74	13.937				
11,500.0	9,575.0	12,048.1	10,240.0	46.4	47.2	178.34	-1,864.4	248.2	665.3	616.5	48.74	13.651				
11,600.0	9,575.0	12,148.1	10,240.0	47.5	48.3	178.33	-1,964.4	248.7	665.3	615.5	49.76	13.369				
11,700.0	9,575.0	12,248.1	10,240.0	48.7	49.4	178.31	-2,064.4	249.3	665.3	614.5	50.82	13.091				
11,800.0	9,575.0	12,348.1	10,240.0	49.9	50.5	178.30	-2,164.4	249.9	665.3	613.4	51.90	12.818				
11,900.0	9,575.0	12,448.1	10,240.0	51.1	51.6	178.29	-2,264.4	250.5	665.3	612.3	53.01	12.550				
11,995.7	9,575.0	12,543.8	10,240.0	52.3	52.8	178.28	-2,360.1	251.1	665.3	611.2	54.09	12.299				
12,000.0	9,575.0	12,548.1	10,240.0	52.4	52.8	178.28	-2,364.4	251.1	665.3	611.2	54.14	12.288				
12,100.0	9,575.0	12,648.1	10,240.0	53.6	54.0	178.28	-2,464.4	251.8	665.3	610.0	55.29	12.032				
12,200.0	9,575.0	12,748.1	10,240.0	54.9	55.2	178.28	-2,564.4	252.6	665.3	608.8	56.46	11.783				
12,300.0	9,575.0	12,848.1	10,240.0	56.2	56.5	178.28	-2,664.4	253.3	665.3	607.6	57.65	11.539				

CC - Min centre to center distance or convergent point, SF - min separation factor, ES - min ellipse separation

# PERMIAN

## RESOURCES

### Anticollision Report

<b>Company:</b>	NEW MEXICO	<b>Local Co-ordinate Reference:</b>	Well MALLARD STATE COM 304H
<b>Project:</b>	(SP) LEA	<b>TVD Reference:</b>	KB @ 3722.0usft
<b>Reference Site:</b>	MALLARD	<b>MD Reference:</b>	KB @ 3722.0usft
<b>Site Error:</b>	0.0 usft	<b>North Reference:</b>	Grid
<b>Reference Well:</b>	MALLARD STATE COM 304H	<b>Survey Calculation Method:</b>	Minimum Curvature
<b>Well Error:</b>	0.0 usft	<b>Output errors are at</b>	2.00 sigma
<b>Reference Wellbore</b>	OWB	<b>Database:</b>	Compass_17
<b>Reference Design:</b>	PWPO	<b>Offset TVD Reference:</b>	Offset Datum

Offset Design: MALLARD - MALLARD STATE COM 504H - OWB - PWPO													Offset Site Error:	0.0 usft
Survey Program: 0-MWD													Offset Well Error:	0.0 usft
Reference		Offset		Semi Major Axis		Highside Toolface (°)	Offset Wellbore Centre		Distance		Minimum Separation (usft)	Separation Factor	Warning	
Measured Depth (usft)	Vertical Depth (usft)	Measured Depth (usft)	Vertical Depth (usft)	Reference (usft)	Offset (usft)		+N/-S (usft)	+E/-W (usft)	Between Centres (usft)	Between Ellipses (usft)				
12,400.0	9,575.0	12,948.1	10,240.0	57.5	57.8	178.28	-2,764.4	254.0	665.3	606.4	58.86	11.303		
12,500.0	9,575.0	13,048.1	10,240.0	58.9	59.0	178.28	-2,864.4	254.8	665.3	605.2	60.09	11.072		
12,600.0	9,575.0	13,148.1	10,240.0	60.2	60.3	178.28	-2,964.4	255.5	665.3	604.0	61.33	10.848		
12,700.0	9,575.0	13,248.1	10,240.0	61.6	61.7	178.28	-3,064.4	256.3	665.3	602.7	62.58	10.631		
12,800.0	9,575.0	13,348.1	10,240.0	63.0	63.0	178.28	-3,164.4	257.0	665.3	601.4	63.85	10.419		
12,900.0	9,575.0	13,448.1	10,240.0	64.4	64.4	178.28	-3,264.4	257.8	665.3	600.2	65.13	10.214		
13,000.0	9,575.0	13,548.1	10,240.0	65.8	65.7	178.28	-3,364.4	258.5	665.3	598.9	66.43	10.015		
13,100.0	9,575.0	13,648.1	10,240.0	67.2	67.1	178.28	-3,464.4	259.2	665.3	597.5	67.73	9.822		
13,200.0	9,575.0	13,748.1	10,240.0	68.6	68.5	178.28	-3,564.4	260.0	665.3	596.2	69.05	9.635		
13,300.0	9,575.0	13,848.1	10,240.0	70.1	69.9	178.28	-3,664.4	260.7	665.3	594.9	70.38	9.453		
13,400.0	9,575.0	13,948.1	10,240.0	71.5	71.3	178.28	-3,764.4	261.5	665.3	593.6	71.72	9.276		
13,500.0	9,575.0	14,048.1	10,240.0	73.0	72.7	178.28	-3,864.4	262.2	665.3	592.2	73.06	9.105		
13,600.0	9,575.0	14,148.1	10,240.0	74.5	74.2	178.29	-3,964.4	262.9	665.3	590.9	74.42	8.939		
13,700.0	9,575.0	14,248.1	10,240.0	75.9	75.6	178.29	-4,064.4	263.7	665.3	589.5	75.79	8.778		
13,800.0	9,575.0	14,348.1	10,240.0	77.4	77.1	178.29	-4,164.4	264.4	665.3	588.1	77.16	8.622		
13,900.0	9,575.0	14,448.1	10,240.0	78.9	78.5	178.29	-4,264.4	265.2	665.3	586.7	78.54	8.471		
14,000.0	9,575.0	14,548.1	10,240.0	80.4	80.0	178.29	-4,364.4	265.9	665.3	585.4	79.92	8.324		
14,100.0	9,575.0	14,648.1	10,240.0	81.9	81.5	178.29	-4,464.4	266.6	665.3	584.0	81.32	8.181		
14,200.0	9,575.0	14,748.1	10,240.0	83.4	82.9	178.29	-4,564.4	267.4	665.3	582.6	82.72	8.043		
14,300.0	9,575.0	14,848.1	10,240.0	84.9	84.4	178.29	-4,664.4	268.1	665.3	581.2	84.12	7.908		
14,400.0	9,575.0	14,948.1	10,240.0	86.4	85.9	178.29	-4,764.4	268.9	665.3	579.7	85.54	7.778		
14,500.0	9,575.0	15,048.1	10,240.0	88.0	87.4	178.29	-4,864.4	269.6	665.3	578.3	86.95	7.651		
14,594.3	9,575.0	15,142.4	10,240.0	89.4	88.8	178.29	-4,958.7	270.3	665.3	577.0	88.29	7.535		
14,600.0	9,575.0	15,148.1	10,240.0	89.5	88.9	178.29	-4,964.4	270.3	665.3	576.9	88.38	7.528		
14,700.0	9,575.0	15,248.1	10,240.0	91.0	90.4	178.29	-5,064.4	271.1	665.3	575.5	89.80	7.408		
14,800.0	9,575.0	15,348.1	10,240.0	92.6	92.0	178.29	-5,164.4	271.8	665.3	574.0	91.24	7.292		
14,900.0	9,575.0	15,448.1	10,240.0	94.1	93.5	178.29	-5,264.4	272.6	665.3	572.6	92.67	7.179		
15,000.0	9,575.0	15,548.1	10,240.0	95.6	95.0	178.29	-5,364.3	273.3	665.3	571.2	94.11	7.069		
15,100.0	9,575.0	15,648.1	10,240.0	97.2	96.5	178.29	-5,464.3	274.0	665.3	569.7	95.56	6.962		
15,200.0	9,575.0	15,748.1	10,240.0	98.7	98.1	178.29	-5,564.3	274.8	665.3	568.3	97.01	6.858		
15,300.0	9,575.0	15,848.1	10,240.0	100.3	99.6	178.29	-5,664.3	275.5	665.3	566.8	98.46	6.757		
15,400.0	9,575.0	15,948.1	10,240.0	101.8	101.1	178.29	-5,764.3	276.3	665.3	565.4	99.92	6.658		
15,500.0	9,575.0	16,048.1	10,240.0	103.4	102.7	178.29	-5,864.3	277.0	665.3	563.9	101.38	6.562		
15,600.0	9,575.0	16,148.1	10,240.0	105.0	104.2	178.29	-5,964.3	277.7	665.3	562.4	102.84	6.469		
15,700.0	9,575.0	16,248.1	10,240.0	106.5	105.8	178.28	-6,064.3	278.5	665.3	561.0	104.31	6.378		
15,800.0	9,575.0	16,348.1	10,240.0	108.1	107.3	178.28	-6,164.3	279.2	665.3	559.5	105.78	6.289		
15,900.0	9,575.0	16,448.1	10,240.0	109.7	108.9	178.28	-6,264.3	280.0	665.3	558.0	107.25	6.203		
16,000.0	9,575.0	16,548.1	10,240.0	111.2	110.4	178.28	-6,364.3	280.7	665.3	556.6	108.73	6.119		
16,100.0	9,575.0	16,648.1	10,240.0	112.8	112.0	178.28	-6,464.3	281.4	665.3	555.1	110.20	6.037		
16,200.0	9,575.0	16,748.1	10,240.0	114.4	113.6	178.28	-6,564.3	282.2	665.3	553.6	111.68	5.957		
16,300.0	9,575.0	16,848.1	10,240.0	116.0	115.1	178.28	-6,664.3	282.9	665.3	552.1	113.17	5.879		
16,400.0	9,575.0	16,948.1	10,240.0	117.6	116.7	178.28	-6,764.3	283.7	665.3	550.6	114.65	5.803		
16,500.0	9,575.0	17,048.1	10,240.0	119.1	118.3	178.28	-6,864.3	284.4	665.3	549.1	116.14	5.728		
16,600.0	9,575.0	17,148.1	10,240.0	120.7	119.8	178.28	-6,964.3	285.1	665.3	547.7	117.63	5.656		
16,700.0	9,575.0	17,248.1	10,240.0	122.3	121.4	178.28	-7,064.3	285.9	665.3	546.2	119.12	5.585		
16,800.0	9,575.0	17,348.1	10,240.0	123.9	123.0	178.28	-7,164.3	286.6	665.3	544.7	120.62	5.516		
16,900.0	9,575.0	17,448.1	10,240.0	125.5	124.6	178.28	-7,264.3	287.4	665.3	543.2	122.11	5.448		
17,000.0	9,575.0	17,548.1	10,240.0	127.1	126.2	178.28	-7,364.3	288.1	665.3	541.7	123.61	5.382		
17,100.0	9,575.0	17,648.1	10,240.0	128.7	127.7	178.28	-7,464.3	288.8	665.3	540.2	125.11	5.318		
17,175.8	9,575.0	17,723.9	10,240.0	129.9	128.9	178.28	-7,540.1	289.4	665.3	539.1	126.25	5.270		

CC - Min centre to center distance or convergent point, SF - min separation factor, ES - min ellipse separation

# PERMIAN

## RESOURCES

### Anticollision Report

<b>Company:</b>	NEW MEXICO	<b>Local Co-ordinate Reference:</b>	Well MALLARD STATE COM 304H
<b>Project:</b>	(SP) LEA	<b>TVD Reference:</b>	KB @ 3722.0usft
<b>Reference Site:</b>	MALLARD	<b>MD Reference:</b>	KB @ 3722.0usft
<b>Site Error:</b>	0.0 usft	<b>North Reference:</b>	Grid
<b>Reference Well:</b>	MALLARD STATE COM 304H	<b>Survey Calculation Method:</b>	Minimum Curvature
<b>Well Error:</b>	0.0 usft	<b>Output errors are at</b>	2.00 sigma
<b>Reference Wellbore</b>	OWB	<b>Database:</b>	Compass_17
<b>Reference Design:</b>	PWPO	<b>Offset TVD Reference:</b>	Offset Datum

Offset Design: MALLARD - MALLARD STATE COM 5H - OWB - PWPO													Offset Site Error:	0.0 usft
Survey Program: 0-MWD													Offset Well Error:	0.0 usft
Reference		Offset		Semi Major Axis		Highside Toolface (°)	Offset Wellbore Centre		Distance		Minimum Separation (usft)	Separation Factor	Warning	
Measured Depth (usft)	Vertical Depth (usft)	Measured Depth (usft)	Vertical Depth (usft)	Reference (usft)	Offset (usft)		+N/-S (usft)	+E/-W (usft)	Between Centres (usft)	Between Ellipses (usft)				
0.0	0.0	0.0	0.0	0.0	0.0	-160.20	-306.1	-110.2	325.3					
100.0	100.0	100.0	100.0	0.3	0.3	-160.20	-306.1	-110.2	325.3	324.8	0.50	648.239		
200.0	200.0	200.0	200.0	0.6	0.6	-160.20	-306.1	-110.2	325.3	324.1	1.22	266.922		
300.0	300.0	300.0	300.0	1.0	1.0	-160.20	-306.1	-110.2	325.3	323.4	1.94	168.062		
400.0	400.0	400.0	400.0	1.3	1.3	-160.20	-306.1	-110.2	325.3	322.7	2.65	122.640		
500.0	500.0	500.0	500.0	1.7	1.7	-160.20	-306.1	-110.2	325.3	322.0	3.37	96.546		
600.0	600.0	600.0	600.0	2.0	2.0	-160.20	-306.1	-110.2	325.3	321.2	4.09	79.608		
700.0	700.0	700.0	700.0	2.4	2.4	-160.20	-306.1	-110.2	325.3	320.5	4.80	67.727		
800.0	800.0	800.0	800.0	2.8	2.8	-160.20	-306.1	-110.2	325.3	319.8	5.52	58.931		
900.0	900.0	900.0	900.0	3.1	3.1	-160.20	-306.1	-110.2	325.3	319.1	6.24	52.157		
1,000.0	1,000.0	1,000.0	1,000.0	3.5	3.5	-160.20	-306.1	-110.2	325.3	318.4	6.95	46.780		
1,100.0	1,100.0	1,100.9	1,100.9	3.8	3.8	-159.89	-305.4	-111.8	325.2	317.5	7.67	42.399		
1,200.0	1,200.0	1,201.5	1,201.4	4.2	4.2	-158.96	-303.2	-116.6	324.8	316.4	8.38	38.753		
1,300.0	1,300.0	1,301.7	1,301.1	4.6	4.5	-157.41	-299.5	-124.6	324.4	315.3	9.10	35.659		
1,389.0	1,389.0	1,390.2	1,389.0	4.9	4.9	-155.52	-295.1	-134.3	324.2	314.5	9.74	33.289 CC		
1,400.0	1,400.0	1,401.1	1,399.8	4.9	4.9	-155.26	-294.5	-135.7	324.2	314.4	9.82	33.021		
1,500.0	1,500.0	1,499.5	1,497.0	5.3	5.3	-152.54	-288.1	-149.7	324.7	314.1	10.55	30.781 ES		
1,600.0	1,600.0	1,597.6	1,593.4	5.6	5.7	164.65	-280.7	-165.9	327.8	316.6	11.29	29.048		
1,700.0	1,699.8	1,695.4	1,689.6	6.0	6.1	167.88	-273.3	-182.1	335.4	323.4	12.03	27.888		
1,800.0	1,799.5	1,792.8	1,785.3	6.3	6.5	171.04	-266.0	-198.3	347.6	334.8	12.77	27.211		
1,881.1	1,879.9	1,871.3	1,862.5	6.6	6.8	173.49	-260.0	-211.3	360.7	347.3	13.38	26.963		
1,900.0	1,898.7	1,889.5	1,880.5	6.7	6.9	174.05	-258.7	-214.4	364.1	350.6	13.52	26.934		
2,000.0	1,997.8	1,986.1	1,975.4	7.1	7.3	176.84	-251.4	-230.4	382.7	368.4	14.26	26.843		
2,100.0	2,096.9	2,082.7	2,070.4	7.4	7.7	179.37	-244.1	-246.4	402.1	387.1	14.99	26.814 SF		
2,200.0	2,196.1	2,179.2	2,165.3	7.8	8.1	-178.33	-236.8	-262.5	422.2	406.5	15.73	26.832		
2,300.0	2,295.2	2,275.8	2,260.3	8.2	8.5	-176.23	-229.5	-278.5	442.9	426.4	16.47	26.885		
2,400.0	2,394.3	2,372.4	2,355.2	8.6	8.9	-174.32	-222.2	-294.6	464.2	447.0	17.21	26.964		
2,500.0	2,493.4	2,468.9	2,450.2	9.0	9.4	-172.58	-214.9	-310.6	485.9	467.9	17.96	27.061		
2,600.0	2,592.5	2,565.5	2,545.1	9.3	9.8	-170.98	-207.6	-326.6	508.0	489.3	18.70	27.172		
2,700.0	2,691.6	2,662.1	2,640.0	9.7	10.2	-169.52	-200.3	-342.7	530.5	511.0	19.44	27.291		
2,800.0	2,790.8	2,758.6	2,735.0	10.1	10.6	-168.17	-193.0	-358.7	553.3	533.1	20.18	27.416		
2,900.0	2,889.9	2,855.2	2,829.9	10.5	11.1	-166.93	-185.7	-374.7	576.3	555.4	20.92	27.545		
3,000.0	2,989.0	2,951.8	2,924.9	10.9	11.5	-165.78	-178.4	-390.8	599.6	577.9	21.67	27.675		
3,100.0	3,088.1	3,048.3	3,019.8	11.3	11.9	-164.72	-171.1	-406.8	623.1	600.7	22.41	27.806		
3,200.0	3,187.2	3,144.9	3,114.8	11.7	12.4	-163.73	-163.8	-422.8	646.8	623.6	23.15	27.935		
3,300.0	3,286.3	3,241.5	3,209.7	12.1	12.8	-162.82	-156.5	-438.9	670.6	646.7	23.90	28.063		
3,400.0	3,385.5	3,338.0	3,304.7	12.5	13.2	-161.96	-149.2	-454.9	694.7	670.0	24.64	28.188		
3,500.0	3,484.6	3,434.6	3,399.6	12.9	13.7	-161.17	-141.9	-471.0	718.8	693.4	25.39	28.311		
3,600.0	3,583.7	3,531.2	3,494.5	13.3	14.1	-160.42	-134.6	-487.0	743.1	716.9	26.14	28.431		
3,700.0	3,682.8	3,627.7	3,589.5	13.7	14.6	-159.72	-127.3	-503.0	767.5	740.6	26.88	28.548		
3,800.0	3,781.9	3,724.3	3,684.4	14.1	15.0	-159.07	-120.0	-519.1	792.0	764.3	27.63	28.662		
3,900.0	3,881.0	3,820.9	3,779.4	14.5	15.4	-158.45	-112.7	-535.1	816.5	788.2	28.38	28.772		
4,000.0	3,980.2	3,917.4	3,874.3	14.9	15.9	-157.87	-105.4	-551.1	841.2	812.1	29.13	28.880		
4,100.0	4,079.3	4,014.0	3,969.3	15.3	16.3	-157.32	-98.1	-567.2	865.9	836.1	29.88	28.983		
4,141.1	4,120.1	4,053.7	4,008.3	15.5	16.5	-157.10	-95.1	-573.8	876.1	846.0	30.19	29.025		
4,200.0	4,178.5	4,110.7	4,064.3	15.7	16.7	-156.90	-90.8	-583.2	890.2	859.6	30.63	29.067		
4,300.0	4,278.0	4,207.9	4,159.9	16.1	17.2	-156.49	-83.4	-599.4	911.7	880.3	31.37	29.062		
4,400.0	4,377.8	4,305.6	4,256.0	16.5	17.6	-155.99	-76.0	-615.6	930.2	898.1	32.11	28.968		
4,500.0	4,477.8	4,403.8	4,352.5	16.8	18.1	-155.41	-68.6	-631.9	945.6	912.8	32.84	28.791		
4,522.2	4,500.0	4,425.6	4,374.0	16.9	18.2	-109.27	-67.0	-635.5	948.6	915.6	33.01	28.742		
4,600.0	4,577.8	4,502.1	4,449.2	17.2	18.5	-108.69	-61.2	-648.2	959.0	925.5	33.57	28.566		
4,700.0	4,677.8	4,600.4	4,545.8	17.5	19.0	-107.96	-53.7	-664.5	972.5	938.2	34.30	28.354		

CC - Min centre to center distance or convergent point, SF - min separation factor, ES - min ellipse separation

# PERMIAN

## RESOURCES

### Anticollision Report

<b>Company:</b>	NEW MEXICO	<b>Local Co-ordinate Reference:</b>	Well MALLARD STATE COM 304H
<b>Project:</b>	(SP) LEA	<b>TVD Reference:</b>	KB @ 3722.0usft
<b>Reference Site:</b>	MALLARD	<b>MD Reference:</b>	KB @ 3722.0usft
<b>Site Error:</b>	0.0 usft	<b>North Reference:</b>	Grid
<b>Reference Well:</b>	MALLARD STATE COM 304H	<b>Survey Calculation Method:</b>	Minimum Curvature
<b>Well Error:</b>	0.0 usft	<b>Output errors are at</b>	2.00 sigma
<b>Reference Wellbore</b>	OWB	<b>Database:</b>	Compass_17
<b>Reference Design:</b>	PWP0	<b>Offset TVD Reference:</b>	Offset Datum

<b>Offset Design:</b> MALLARD - MALLARD STATE COM 5H - OWB - PWP0													<b>Offset Site Error:</b>	0.0 usft
<b>Survey Program:</b> 0-MWD													<b>Offset Well Error:</b>	0.0 usft
Measured Depth (usft)	Vertical Depth (usft)	Offset		Semi Major Axis			Offset Wellbore Centre		Distance		Minimum Separation (usft)	Separation Factor	Warning	
		Measured Depth (usft)	Vertical Depth (usft)	Reference (usft)	Offset (usft)	Highside Toolface (°)	+N/-S (usft)	+E/-W (usft)	Between Centres (usft)	Between Ellipses (usft)				
4,800.0	4,777.8	4,698.7	4,642.5	17.8	19.4	-107.25	-46.3	-680.9	986.2	951.1	35.03	28.155		
4,900.0	4,877.8	4,797.0	4,739.2	18.2	19.9	-106.56	-38.9	-697.2	999.9	964.2	35.75	27.969		

CC - Min centre to center distance or convergent point, SF - min separation factor, ES - min ellipse separation

# PERMIAN

## RESOURCES

### Anticollision Report

<b>Company:</b>	NEW MEXICO	<b>Local Co-ordinate Reference:</b>	Well MALLARD STATE COM 304H
<b>Project:</b>	(SP) LEA	<b>TVD Reference:</b>	KB @ 3722.0usft
<b>Reference Site:</b>	MALLARD	<b>MD Reference:</b>	KB @ 3722.0usft
<b>Site Error:</b>	0.0 usft	<b>North Reference:</b>	Grid
<b>Reference Well:</b>	MALLARD STATE COM 304H	<b>Survey Calculation Method:</b>	Minimum Curvature
<b>Well Error:</b>	0.0 usft	<b>Output errors are at</b>	2.00 sigma
<b>Reference Wellbore</b>	OWB	<b>Database:</b>	Compass_17
<b>Reference Design:</b>	PWPO	<b>Offset TVD Reference:</b>	Offset Datum

Offset Design: MALLARD - MALLARD STATE COM 603H - OWB - PWPO													Offset Site Error:	0.0 usft
Survey Program: 0-MWD													Offset Well Error:	0.0 usft
Reference		Offset		Semi Major Axis			Offset Wellbore Centre		Distance				Warning	
Measured Depth (usft)	Vertical Depth (usft)	Measured Depth (usft)	Vertical Depth (usft)	Reference (usft)	Offset (usft)	Highside Toolface (°)	+N/-S (usft)	+E/-W (usft)	Between Centres (usft)	Between Ellipses (usft)	Minimum Separation (usft)	Separation Factor		
0.0	0.0	0.0	0.0	0.0	0.0	-163.38	-110.6	-33.0	115.4					
100.0	100.0	100.0	100.0	0.3	0.3	-163.38	-110.6	-33.0	115.4	114.9	0.50	229.961		
200.0	200.0	200.0	200.0	0.6	0.6	-163.38	-110.6	-33.0	115.4	114.2	1.22	94.690		
300.0	300.0	300.0	300.0	1.0	1.0	-163.38	-110.6	-33.0	115.4	113.5	1.94	59.620		
400.0	400.0	400.0	400.0	1.3	1.3	-163.38	-110.6	-33.0	115.4	112.8	2.65	43.506		
500.0	500.0	500.0	500.0	1.7	1.7	-163.38	-110.6	-33.0	115.4	112.0	3.37	34.250		
600.0	600.0	600.0	600.0	2.0	2.0	-163.38	-110.6	-33.0	115.4	111.3	4.09	28.241		
700.0	700.0	700.0	700.0	2.4	2.4	-163.38	-110.6	-33.0	115.4	110.6	4.80	24.026		
800.0	800.0	800.0	800.0	2.8	2.8	-163.38	-110.6	-33.0	115.4	109.9	5.52	20.906		
900.0	900.0	900.0	900.0	3.1	3.1	-163.38	-110.6	-33.0	115.4	109.2	6.24	18.503		
1,000.0	1,000.0	1,000.0	1,000.0	3.5	3.5	-163.38	-110.6	-33.0	115.4	108.5	6.95	16.595 CC, ES		
1,100.0	1,100.0	1,096.2	1,096.2	3.8	3.8	-163.61	-112.2	-33.0	117.0	109.4	7.64	15.320		
1,200.0	1,200.0	1,192.3	1,192.1	4.2	4.1	-164.25	-117.0	-33.0	121.9	113.6	8.30	14.677		
1,300.0	1,300.0	1,291.7	1,291.3	4.6	4.5	-165.09	-124.0	-33.0	128.6	119.6	8.99	14.303		
1,400.0	1,400.0	1,393.5	1,392.8	4.9	4.8	-165.83	-130.7	-33.0	135.0	125.3	9.69	13.927		
1,500.0	1,500.0	1,498.3	1,497.6	5.3	5.2	-166.22	-134.5	-33.0	138.6	128.1	10.42	13.301		
1,600.0	1,600.0	1,600.7	1,600.0	5.6	5.5	148.10	-135.0	-33.0	140.5	129.3	11.13	12.618		
1,700.0	1,699.8	1,700.5	1,699.8	6.0	5.9	149.15	-135.0	-33.0	144.9	133.1	11.84	12.239		
1,800.0	1,799.5	1,800.7	1,800.0	6.3	6.2	151.43	-134.3	-34.6	152.3	139.7	12.55	12.134 SF		
1,881.1	1,879.9	1,881.3	1,880.5	6.6	6.5	154.41	-132.7	-38.3	160.5	147.4	13.12	12.234		
1,900.0	1,898.7	1,900.0	1,899.2	6.7	6.6	155.23	-132.2	-39.4	162.8	149.5	13.26	12.278		
2,000.0	1,997.8	1,998.3	1,997.1	7.1	6.9	159.84	-128.8	-47.2	175.1	161.1	13.96	12.542		
2,100.0	2,096.9	2,095.5	2,093.6	7.4	7.3	164.80	-124.1	-58.0	188.7	174.1	14.66	12.879		
2,200.0	2,196.1	2,192.2	2,189.1	7.8	7.6	169.87	-118.2	-71.4	204.3	188.9	15.35	13.309		
2,300.0	2,295.2	2,289.3	2,285.0	8.2	8.0	174.37	-112.1	-85.3	221.4	205.3	16.05	13.794		
2,400.0	2,394.3	2,386.4	2,380.9	8.6	8.3	178.22	-106.0	-99.3	239.7	222.9	16.75	14.306		
2,500.0	2,493.4	2,483.5	2,476.8	9.0	8.7	-178.47	-99.9	-113.2	258.9	241.4	17.46	14.826		
2,600.0	2,592.5	2,580.6	2,572.7	9.3	9.1	-175.62	-93.8	-127.1	278.8	260.6	18.17	15.344		
2,700.0	2,691.6	2,677.7	2,668.6	9.7	9.5	-173.15	-87.7	-141.1	299.3	280.4	18.88	15.850		
2,800.0	2,790.8	2,774.8	2,764.5	10.1	9.9	-171.00	-81.6	-155.0	320.3	300.7	19.60	16.342		
2,900.0	2,889.9	2,871.9	2,860.4	10.5	10.2	-169.11	-75.5	-169.0	341.6	321.3	20.32	16.816		
3,000.0	2,989.0	2,969.0	2,956.3	10.9	10.6	-167.44	-69.4	-182.9	363.3	342.3	21.04	17.270		
3,100.0	3,088.1	3,066.1	3,052.2	11.3	11.0	-165.95	-63.3	-196.8	385.2	363.5	21.76	17.704		
3,200.0	3,187.2	3,163.2	3,148.1	11.7	11.4	-164.63	-57.2	-210.8	407.4	384.9	22.48	18.119		
3,300.0	3,286.3	3,260.3	3,244.0	12.1	11.8	-163.44	-51.1	-224.7	429.7	406.5	23.21	18.514		
3,400.0	3,385.5	3,357.4	3,339.9	12.5	12.2	-162.37	-45.0	-238.7	452.3	428.3	23.94	18.890		
3,500.0	3,484.6	3,454.5	3,435.8	12.9	12.6	-161.40	-38.9	-252.6	474.9	450.2	24.67	19.249		
3,600.0	3,583.7	3,551.6	3,531.7	13.3	13.0	-160.52	-32.8	-266.6	497.7	472.3	25.40	19.590		
3,700.0	3,682.8	3,648.7	3,627.6	13.7	13.4	-159.72	-26.7	-280.5	520.5	494.4	26.14	19.915		
3,800.0	3,781.9	3,745.8	3,723.5	14.1	13.8	-158.98	-20.6	-294.4	543.5	516.6	26.87	20.224		
3,900.0	3,881.0	3,842.9	3,819.4	14.5	14.2	-158.30	-14.5	-308.4	566.5	538.9	27.61	20.520		
4,000.0	3,980.2	3,940.0	3,915.3	14.9	14.6	-157.68	-8.4	-322.3	589.6	561.3	28.35	20.801		
4,100.0	4,079.3	4,037.1	4,011.2	15.3	15.0	-157.10	-2.3	-336.3	612.8	583.7	29.08	21.070		
4,141.1	4,120.1	4,077.0	4,050.7	15.5	15.2	-156.88	0.2	-342.0	622.3	592.9	29.39	21.177		
4,200.0	4,178.5	4,134.3	4,107.2	15.7	15.5	-156.65	3.8	-350.2	635.5	605.6	29.82	21.309		
4,300.0	4,278.0	4,232.1	4,203.8	16.1	15.9	-156.18	9.9	-364.3	655.3	624.8	30.56	21.447		
4,400.0	4,377.8	4,330.3	4,300.8	16.5	16.3	-155.60	16.1	-378.4	672.2	640.9	31.29	21.483		
4,500.0	4,477.8	4,428.9	4,398.2	16.8	16.7	-154.91	22.3	-392.5	686.0	654.0	32.02	21.426		
4,522.2	4,500.0	4,450.8	4,419.8	16.9	16.8	-108.74	23.6	-395.7	688.6	656.5	32.18	21.402		
4,600.0	4,577.8	4,527.6	4,495.7	17.2	17.1	-108.07	28.5	-406.7	697.7	665.0	32.74	21.313		
4,700.0	4,677.8	4,626.4	4,593.2	17.5	17.5	-107.23	34.7	-420.9	709.6	676.1	33.46	21.207		
4,800.0	4,777.8	4,725.1	4,690.8	17.8	18.0	-106.42	40.9	-435.1	721.6	687.4	34.18	21.110		

CC - Min centre to center distance or convergent point, SF - min separation factor, ES - min ellipse separation

# PERMIAN

## RESOURCES

### Anticollision Report

<b>Company:</b>	NEW MEXICO	<b>Local Co-ordinate Reference:</b>	Well MALLARD STATE COM 304H
<b>Project:</b>	(SP) LEA	<b>TVD Reference:</b>	KB @ 3722.0usft
<b>Reference Site:</b>	MALLARD	<b>MD Reference:</b>	KB @ 3722.0usft
<b>Site Error:</b>	0.0 usft	<b>North Reference:</b>	Grid
<b>Reference Well:</b>	MALLARD STATE COM 304H	<b>Survey Calculation Method:</b>	Minimum Curvature
<b>Well Error:</b>	0.0 usft	<b>Output errors are at</b>	2.00 sigma
<b>Reference Wellbore</b>	OWB	<b>Database:</b>	Compass_17
<b>Reference Design:</b>	PWPO	<b>Offset TVD Reference:</b>	Offset Datum

Offset Design: MALLARD - MALLARD STATE COM 603H - OWB - PWPO													Offset Site Error:	0.0 usft
Survey Program: 0-MWD													Offset Well Error:	0.0 usft
Reference		Offset		Semi Major Axis			Highside		Offset Wellbore Centre		Distance		Separation Factor	Warning
Measured Depth (usft)	Vertical Depth (usft)	Measured Depth (usft)	Vertical Depth (usft)	Reference (usft)	Offset (usft)	Toolface (°)	+N/-S (usft)	+E/-W (usft)	Between Centres (usft)	Between Ellipses (usft)	Minimum Separation (usft)			
4,900.0	4,877.8	4,823.9	4,788.3	18.2	18.4	-105.64	47.1	-449.2	733.7	698.8	34.90	21.021		
5,000.0	4,977.8	4,922.7	4,885.9	18.5	18.8	-104.88	53.3	-463.4	746.0	710.3	35.62	20.939		
5,100.0	5,077.8	5,021.4	4,983.4	18.9	19.2	-104.15	59.5	-477.6	758.3	722.0	36.35	20.865		
5,200.0	5,177.8	5,120.2	5,081.0	19.2	19.6	-103.44	65.7	-491.8	770.8	733.8	37.07	20.797		
5,300.0	5,277.8	5,219.0	5,178.5	19.5	20.1	-102.75	71.9	-506.0	783.5	745.7	37.79	20.734		
5,400.0	5,377.8	5,317.7	5,276.0	19.9	20.5	-102.08	78.1	-520.1	796.2	757.7	38.51	20.677		
5,500.0	5,477.8	5,416.5	5,373.6	20.2	20.9	-101.44	84.3	-534.3	809.0	769.8	39.23	20.624		
5,600.0	5,577.8	5,515.3	5,471.1	20.6	21.3	-100.81	90.5	-548.5	821.9	782.0	39.95	20.576		
5,700.0	5,677.8	5,614.0	5,568.7	20.9	21.7	-100.21	96.7	-562.7	835.0	794.3	40.67	20.532		
5,800.0	5,777.8	5,712.8	5,666.2	21.3	22.2	-99.62	102.9	-576.9	848.1	806.7	41.39	20.492		
5,900.0	5,877.8	5,811.5	5,763.8	21.6	22.6	-99.05	109.1	-591.1	861.3	819.2	42.10	20.455		
6,000.0	5,977.8	5,910.3	5,861.3	21.9	23.0	-98.50	115.3	-605.2	874.6	831.7	42.82	20.422		
6,100.0	6,077.8	6,009.1	5,958.9	22.3	23.4	-97.96	121.5	-619.4	887.9	844.4	43.54	20.391		
6,200.0	6,177.8	6,107.8	6,056.4	22.6	23.9	-97.44	127.7	-633.6	901.3	857.1	44.26	20.364		
6,300.0	6,277.8	6,206.6	6,153.9	23.0	24.3	-96.94	133.9	-647.8	914.8	869.9	44.98	20.338		
6,400.0	6,377.8	6,305.4	6,251.5	23.3	24.7	-96.45	140.1	-662.0	928.4	882.7	45.70	20.315		
6,500.0	6,477.8	6,404.1	6,349.0	23.7	25.1	-95.97	146.3	-676.1	942.1	895.6	46.42	20.294		
6,600.0	6,577.8	6,502.9	6,446.6	24.0	25.6	-95.51	152.5	-690.3	955.8	908.6	47.14	20.276		
6,700.0	6,677.8	6,601.7	6,544.1	24.4	26.0	-95.06	158.7	-704.5	969.5	921.7	47.86	20.258		
6,800.0	6,777.8	6,740.3	6,681.4	24.7	26.6	-94.53	166.2	-721.7	981.5	932.6	48.66	20.246		
6,900.0	6,877.8	6,883.4	6,824.0	25.1	27.1	-94.19	171.2	-733.0	989.1	939.3	49.81	19.856		
7,000.0	6,977.8	7,027.5	6,968.0	25.4	27.6	-94.05	173.3	-737.8	992.3	941.6	50.67	19.583		
7,100.0	7,077.8	7,137.3	7,077.8	25.8	28.0	-94.05	173.4	-737.9	992.4	941.0	51.39	19.313		
7,200.0	7,177.8	7,237.3	7,177.8	26.1	28.3	-94.05	173.4	-737.9	992.4	940.3	52.07	19.058		
7,300.0	7,277.8	7,337.3	7,277.8	26.5	28.6	-94.05	173.4	-737.9	992.4	939.7	52.76	18.809		
7,400.0	7,377.8	7,437.3	7,377.8	26.8	28.9	-94.05	173.4	-737.9	992.4	939.0	53.45	18.566		
7,500.0	7,477.8	7,537.3	7,477.8	27.2	29.2	-94.05	173.4	-737.9	992.4	938.3	54.14	18.329		
7,600.0	7,577.8	7,637.3	7,577.8	27.5	29.6	-94.05	173.4	-737.9	992.4	937.6	54.84	18.098		
7,700.0	7,677.8	7,737.3	7,677.8	27.9	29.9	-94.05	173.4	-737.9	992.4	936.9	55.53	17.873		
7,800.0	7,777.8	7,837.3	7,777.8	28.2	30.2	-94.05	173.4	-737.9	992.4	936.2	56.22	17.652		
7,900.0	7,877.8	7,937.3	7,877.8	28.6	30.5	-94.05	173.4	-737.9	992.4	935.5	56.91	17.437		
8,000.0	7,977.8	8,037.3	7,977.8	28.9	30.8	-94.05	173.4	-737.9	992.4	934.8	57.61	17.227		
8,100.0	8,077.8	8,137.3	8,077.8	29.3	31.2	-94.05	173.4	-737.9	992.4	934.1	58.30	17.022		
8,200.0	8,177.8	8,237.3	8,177.8	29.6	31.5	-94.05	173.4	-737.9	992.4	933.4	59.00	16.822		
8,300.0	8,277.8	8,337.3	8,277.8	30.0	31.8	-94.05	173.4	-737.9	992.4	932.7	59.69	16.626		
8,400.0	8,377.8	8,437.3	8,377.8	30.3	32.2	-94.05	173.4	-737.9	992.4	932.0	60.39	16.434		
8,500.0	8,477.8	8,537.3	8,477.8	30.7	32.5	-94.05	173.4	-737.9	992.4	931.3	61.08	16.247		
8,600.0	8,577.8	8,637.3	8,577.8	31.0	32.8	-94.05	173.4	-737.9	992.4	930.6	61.78	16.064		
8,700.0	8,677.8	8,737.3	8,677.8	31.4	33.1	-94.05	173.4	-737.9	992.4	929.9	62.48	15.884		
8,800.0	8,777.8	8,837.3	8,777.8	31.7	33.5	-94.05	173.4	-737.9	992.4	929.2	63.18	15.709		
8,900.0	8,877.8	8,937.3	8,877.8	32.1	33.8	-94.05	173.4	-737.9	992.4	928.5	63.87	15.537		
9,000.0	8,977.8	9,037.3	8,977.8	32.4	34.1	-94.05	173.4	-737.9	992.4	927.9	64.57	15.369		
9,100.0	9,077.8	9,137.3	9,077.8	32.8	34.5	-94.05	173.4	-737.9	992.4	927.2	65.27	15.204		
9,119.7	9,097.5	9,157.0	9,097.5	32.9	34.5	-94.05	173.4	-737.9	992.4	927.0	65.41	15.172		
9,125.0	9,102.8	9,162.3	9,102.8	32.9	34.5	86.37	173.4	-737.9	992.4	927.0	65.45	15.164		
9,150.0	9,127.8	9,187.3	9,127.8	33.0	34.6	86.44	173.4	-737.9	992.4	926.8	65.61	15.125		
9,175.0	9,152.7	9,212.2	9,152.7	33.0	34.7	86.58	173.4	-737.9	992.2	926.5	65.77	15.086		
9,200.0	9,177.4	9,236.9	9,177.4	33.1	34.8	86.81	173.4	-737.9	992.0	926.1	65.93	15.048		
9,225.0	9,201.9	9,261.4	9,201.9	33.2	34.9	87.11	173.4	-737.9	991.8	925.7	66.08	15.009		
9,250.0	9,226.2	9,285.7	9,226.2	33.2	35.0	87.49	173.4	-737.9	991.5	925.2	66.22	14.972		
9,275.0	9,250.1	9,309.6	9,250.1	33.3	35.0	87.93	173.4	-737.9	991.2	924.8	66.36	14.935		
9,300.0	9,273.5	9,333.0	9,273.5	33.4	35.1	88.43	173.4	-737.9	990.9	924.4	66.50	14.900		

CC - Min centre to center distance or convergent point, SF - min separation factor, ES - min ellipse separation

# PERMIAN

## RESOURCES

### Anticollision Report

<b>Company:</b>	NEW MEXICO	<b>Local Co-ordinate Reference:</b>	Well MALLARD STATE COM 304H
<b>Project:</b>	(SP) LEA	<b>TVD Reference:</b>	KB @ 3722.0usft
<b>Reference Site:</b>	MALLARD	<b>MD Reference:</b>	KB @ 3722.0usft
<b>Site Error:</b>	0.0 usft	<b>North Reference:</b>	Grid
<b>Reference Well:</b>	MALLARD STATE COM 304H	<b>Survey Calculation Method:</b>	Minimum Curvature
<b>Well Error:</b>	0.0 usft	<b>Output errors are at</b>	2.00 sigma
<b>Reference Wellbore</b>	OWB	<b>Database:</b>	Compass_17
<b>Reference Design:</b>	PWPO	<b>Offset TVD Reference:</b>	Offset Datum

Offset Design: MALLARD - MALLARD STATE COM 603H - OWB - PWPO													Offset Site Error:	0.0 usft
Survey Program: 0-MWD													Offset Well Error:	0.0 usft
Reference		Offset		Semi Major Axis		Highside Toolface (°)	Offset Wellbore Centre		Distance		Rule Assigned:		Warning	
Measured Depth (usft)	Vertical Depth (usft)	Measured Depth (usft)	Vertical Depth (usft)	Reference (usft)	Offset (usft)		+N/-S (usft)	+E/-W (usft)	Between Centres (usft)	Between Ellipses (usft)	Minimum Separation (usft)	Separation Factor		
9,325.0	9,296.5	9,356.0	9,296.5	33.4	35.2	88.98	173.4	-737.9	990.6	924.0	66.63	14.868		
9,350.0	9,319.0	9,378.5	9,319.0	33.5	35.3	89.57	173.4	-737.9	990.5	923.7	66.75	14.838		
9,367.3	9,334.2	9,393.7	9,334.2	33.5	35.3	90.00	173.4	-737.9	990.4	923.6	66.84	14.819		
9,375.0	9,340.8	9,400.3	9,340.8	33.5	35.3	90.19	173.4	-737.9	990.4	923.6	66.87	14.811		
9,400.0	9,362.0	9,421.5	9,362.0	33.6	35.4	90.83	173.4	-737.9	990.6	923.6	66.99	14.788		
9,425.0	9,382.4	9,441.9	9,382.4	33.6	35.5	91.46	173.4	-737.9	990.9	923.8	67.10	14.769		
9,450.0	9,402.1	9,461.6	9,402.1	33.7	35.5	92.09	173.4	-737.9	991.5	924.3	67.20	14.755		
9,475.0	9,420.9	9,480.4	9,420.9	33.7	35.6	92.70	173.4	-737.9	992.5	925.2	67.30	14.747		
9,500.0	9,438.8	9,498.3	9,438.8	33.8	35.7	93.27	173.4	-737.9	993.7	926.3	67.40	14.745		
9,525.0	9,455.8	9,515.3	9,455.8	33.8	35.7	93.78	173.4	-737.9	995.4	927.9	67.49	14.750		
9,550.0	9,471.9	9,531.4	9,471.9	33.8	35.8	94.24	173.4	-737.9	997.5	929.9	67.57	14.762		

CC - Min centre to center distance or convergent point, SF - min separation factor, ES - min ellipse separation

# PERMIAN

## RESOURCES

### Anticollision Report

<b>Company:</b>	NEW MEXICO	<b>Local Co-ordinate Reference:</b>	Well MALLARD STATE COM 304H
<b>Project:</b>	(SP) LEA	<b>TVD Reference:</b>	KB @ 3722.0usft
<b>Reference Site:</b>	MALLARD	<b>MD Reference:</b>	KB @ 3722.0usft
<b>Site Error:</b>	0.0 usft	<b>North Reference:</b>	Grid
<b>Reference Well:</b>	MALLARD STATE COM 304H	<b>Survey Calculation Method:</b>	Minimum Curvature
<b>Well Error:</b>	0.0 usft	<b>Output errors are at</b>	2.00 sigma
<b>Reference Wellbore</b>	OWB	<b>Database:</b>	Compass_17
<b>Reference Design:</b>	PWPO	<b>Offset TVD Reference:</b>	Offset Datum

Offset Design: MALLARD - MALLARD STATE COM 604H - OWB - PWPO													Offset Site Error:	0.0 usft
Survey Program: 0-MWD													Offset Well Error:	0.0 usft
Reference		Offset		Semi Major Axis		Highside Toolface (°)	Offset Wellbore Centre		Distance		Minimum Separation (usft)	Separation Factor	Warning	
Measured Depth (usft)	Vertical Depth (usft)	Measured Depth (usft)	Vertical Depth (usft)	Reference (usft)	Offset (usft)		+N/-S (usft)	+E/-W (usft)	Between Centres (usft)	Between Ellipses (usft)				
0.0	0.0	0.0	0.0	0.0	0.0	180.00	-110.6	0.0	110.6					
100.0	100.0	100.0	100.0	0.3	0.3	180.00	-110.6	0.0	110.6	110.1	0.50	220.360		
200.0	200.0	200.0	200.0	0.6	0.6	180.00	-110.6	0.0	110.6	109.4	1.22	90.736		
300.0	300.0	300.0	300.0	1.0	1.0	180.00	-110.6	0.0	110.6	108.7	1.94	57.130		
400.0	400.0	400.0	400.0	1.3	1.3	180.00	-110.6	0.0	110.6	107.9	2.65	41.690		
500.0	500.0	500.0	500.0	1.7	1.7	180.00	-110.6	0.0	110.6	107.2	3.37	32.820		
600.0	600.0	600.0	600.0	2.0	2.0	180.00	-110.6	0.0	110.6	106.5	4.09	27.062		
700.0	700.0	700.0	700.0	2.4	2.4	180.00	-110.6	0.0	110.6	105.8	4.80	23.023		
800.0	800.0	800.0	800.0	2.8	2.8	180.00	-110.6	0.0	110.6	105.1	5.52	20.033		
900.0	900.0	900.0	900.0	3.1	3.1	180.00	-110.6	0.0	110.6	104.4	6.24	17.730		
1,000.0	1,000.0	1,000.0	1,000.0	3.5	3.5	180.00	-110.6	0.0	110.6	103.6	6.95	15.902		
1,100.0	1,100.0	1,102.0	1,102.0	3.8	3.8	179.19	-109.6	1.5	109.7	102.0	7.67	14.291		
1,200.0	1,200.0	1,203.8	1,203.6	4.2	4.2	176.69	-106.8	6.2	107.0	98.6	8.39	12.759		
1,300.0	1,300.0	1,305.0	1,304.5	4.6	4.6	172.29	-102.1	13.8	103.1	94.0	9.11	11.324		
1,400.0	1,400.0	1,405.5	1,404.2	4.9	4.9	165.67	-95.6	24.4	98.8	88.9	9.83	10.044		
1,500.0	1,500.0	1,504.6	1,502.2	5.3	5.3	157.28	-88.0	36.8	95.4	84.8	10.57	9.028		
1,576.6	1,576.6	1,580.6	1,577.3	5.5	5.6	105.15	-82.1	46.4	94.6	83.4	11.13	8.497 CC		
1,600.0	1,600.0	1,603.8	1,600.2	5.6	5.7	103.49	-80.3	49.3	94.6	83.3	11.30	8.373 ES		
1,700.0	1,699.8	1,703.3	1,698.7	6.0	6.1	97.69	-72.6	61.8	96.1	84.0	12.04	7.980		
1,800.0	1,799.5	1,803.0	1,797.3	6.3	6.5	94.09	-64.9	74.4	98.7	85.9	12.78	7.719		
1,881.1	1,879.9	1,884.0	1,877.5	6.6	6.8	92.75	-58.7	84.6	101.1	87.7	13.39	7.550		
1,900.0	1,898.7	1,903.0	1,896.2	6.7	6.9	92.61	-57.2	87.0	101.7	88.2	13.54	7.514		
2,000.0	1,997.8	2,002.9	1,995.0	7.1	7.3	91.89	-49.5	99.5	104.8	90.5	14.30	7.332		
2,100.0	2,096.9	2,102.9	2,093.9	7.4	7.7	91.21	-41.8	112.1	108.0	92.9	15.07	7.166		
2,200.0	2,196.1	2,202.8	2,192.7	7.8	8.1	90.58	-34.0	124.7	111.2	95.3	15.85	7.015		
2,300.0	2,295.2	2,302.7	2,291.6	8.2	8.5	89.97	-26.3	137.3	114.3	97.7	16.63	6.876		
2,400.0	2,394.3	2,402.7	2,390.4	8.6	8.9	89.40	-18.6	149.8	117.5	100.1	17.41	6.749		
2,500.0	2,493.4	2,502.6	2,489.3	9.0	9.3	88.86	-10.9	162.4	120.7	102.5	18.20	6.633		
2,600.0	2,592.5	2,602.6	2,588.1	9.3	9.7	88.35	-3.2	175.0	124.0	105.0	19.00	6.525		
2,700.0	2,691.6	2,702.5	2,686.9	9.7	10.1	87.86	4.6	187.6	127.2	107.4	19.79	6.425		
2,800.0	2,790.8	2,802.4	2,785.8	10.1	10.5	87.40	12.3	200.1	130.4	109.8	20.59	6.333		
2,900.0	2,889.9	2,902.4	2,884.6	10.5	10.9	86.96	20.0	212.7	133.6	112.3	21.39	6.248		
3,000.0	2,989.0	3,002.3	2,983.5	10.9	11.4	86.54	27.7	225.3	136.9	114.7	22.19	6.168		
3,100.0	3,088.1	3,102.3	3,082.3	11.3	11.8	86.14	35.4	237.9	140.1	117.1	23.00	6.094		
3,200.0	3,187.2	3,202.2	3,181.2	11.7	12.2	85.76	43.2	250.4	143.4	119.6	23.80	6.025		
3,300.0	3,286.3	3,302.2	3,280.0	12.1	12.6	85.39	50.9	263.0	146.7	122.1	24.61	5.961		
3,400.0	3,385.5	3,402.1	3,378.9	12.5	13.0	85.05	58.6	275.6	149.9	124.5	25.41	5.900		
3,500.0	3,484.6	3,502.0	3,477.7	12.9	13.4	84.71	66.3	288.2	153.2	127.0	26.22	5.843		
3,600.0	3,583.7	3,602.0	3,576.6	13.3	13.9	84.39	74.0	300.7	156.5	129.5	27.03	5.790		
3,700.0	3,682.8	3,701.9	3,675.4	13.7	14.3	84.09	81.8	313.3	159.8	131.9	27.84	5.739		
3,800.0	3,781.9	3,801.9	3,774.3	14.1	14.7	83.79	89.5	325.9	163.1	134.4	28.65	5.692		
3,900.0	3,881.0	3,901.8	3,873.1	14.5	15.1	83.51	97.2	338.5	166.4	136.9	29.46	5.647		
4,000.0	3,980.2	4,001.8	3,972.0	14.9	15.5	83.24	104.9	351.0	169.7	139.4	30.27	5.605		
4,100.0	4,079.3	4,101.7	4,070.8	15.3	16.0	82.98	112.6	363.6	173.0	141.9	31.09	5.564		
4,141.1	4,120.1	4,142.8	4,111.5	15.5	16.1	82.87	115.8	368.8	174.3	142.9	31.42	5.548		
4,200.0	4,178.5	4,201.6	4,169.6	15.7	16.4	82.57	120.4	376.2	176.4	144.5	31.89	5.530		
4,300.0	4,278.0	4,301.5	4,268.4	16.1	16.8	81.21	128.1	388.7	180.2	147.6	32.66	5.518		
4,400.0	4,377.8	4,401.0	4,366.9	16.5	17.2	78.87	135.8	401.3	184.8	151.5	33.38	5.537		
4,500.0	4,477.8	4,500.3	4,465.0	16.8	17.6	75.67	143.4	413.8	190.6	156.6	34.05	5.598		
4,522.2	4,500.0	4,522.2	4,486.7	16.9	17.7	120.85	145.1	416.5	192.1	157.9	34.19	5.618		
4,600.0	4,577.8	4,599.2	4,562.8	17.2	18.1	117.92	151.1	426.2	197.7	163.0	34.68	5.702		
4,700.0	4,677.8	4,698.1	4,660.7	17.5	18.5	114.41	158.7	438.7	205.7	170.4	35.30	5.827		

CC - Min centre to center distance or convergent point, SF - min separation factor, ES - min ellipse separation

# PERMIAN

## RESOURCES

### Anticollision Report

<b>Company:</b>	NEW MEXICO	<b>Local Co-ordinate Reference:</b>	Well MALLARD STATE COM 304H
<b>Project:</b>	(SP) LEA	<b>TVD Reference:</b>	KB @ 3722.0usft
<b>Reference Site:</b>	MALLARD	<b>MD Reference:</b>	KB @ 3722.0usft
<b>Site Error:</b>	0.0 usft	<b>North Reference:</b>	Grid
<b>Reference Well:</b>	MALLARD STATE COM 304H	<b>Survey Calculation Method:</b>	Minimum Curvature
<b>Well Error:</b>	0.0 usft	<b>Output errors are at</b>	2.00 sigma
<b>Reference Wellbore</b>	OWB	<b>Database:</b>	Compass_17
<b>Reference Design:</b>	PWPO	<b>Offset TVD Reference:</b>	Offset Datum

Offset Design: MALLARD - MALLARD STATE COM 604H - OWB - PWPO													Offset Site Error:	0.0 usft
Survey Program: 0-MWD													Offset Well Error:	0.0 usft
Reference		Offset		Semi Major Axis		Highside Toolface (°)	Offset Wellbore Centre		Distance		Minimum Separation (usft)	Separation Factor	Warning	
Measured Depth (usft)	Vertical Depth (usft)	Measured Depth (usft)	Vertical Depth (usft)	Reference (usft)	Offset (usft)		+N/-S (usft)	+E/-W (usft)	Between Centres (usft)	Between Ellipses (usft)				
4,800.0	4,777.8	4,797.0	4,758.5	17.8	18.9	111.16	166.4	451.1	214.3	178.4	35.92	5.967		
4,900.0	4,877.8	4,895.9	4,856.3	18.2	19.3	108.17	174.0	463.5	223.7	187.1	36.54	6.121		
5,000.0	4,977.8	4,994.8	4,954.1	18.5	19.7	105.42	181.6	476.0	233.5	196.4	37.17	6.283		
5,100.0	5,077.8	5,093.7	5,051.9	18.9	20.2	102.90	189.3	488.4	243.9	206.1	37.80	6.453		
5,200.0	5,177.8	5,192.6	5,149.8	19.2	20.6	100.58	196.9	500.9	254.7	216.3	38.44	6.627		
5,300.0	5,277.8	5,291.5	5,247.6	19.5	21.0	98.46	204.6	513.3	265.9	226.8	39.08	6.804		
5,400.0	5,377.8	5,390.4	5,345.4	19.9	21.4	96.50	212.2	525.8	277.4	237.7	39.73	6.983		
5,500.0	5,477.8	5,489.3	5,443.2	20.2	21.8	94.71	219.8	538.2	289.2	248.9	40.38	7.162		
5,600.0	5,577.8	5,588.2	5,541.0	20.6	22.2	93.05	227.5	550.7	301.3	260.3	41.04	7.342		
5,700.0	5,677.8	5,693.5	5,645.2	20.9	22.7	91.51	235.2	563.2	313.0	271.2	41.76	7.495		
5,800.0	5,777.8	5,803.2	5,754.3	21.3	23.1	90.39	241.2	573.0	321.9	279.4	42.49	7.574		
5,900.0	5,877.8	5,913.6	5,864.5	21.6	23.5	89.71	245.0	579.3	327.5	284.3	43.20	7.582		
6,000.0	5,977.8	6,024.5	5,975.4	21.9	23.9	89.43	246.7	581.9	329.9	286.0	43.87	7.521		
6,100.0	6,077.8	6,126.9	6,077.8	22.3	24.2	89.43	246.7	582.0	330.0	285.5	44.54	7.409		
6,200.0	6,177.8	6,226.9	6,177.8	22.6	24.5	89.43	246.7	582.0	330.0	284.8	45.22	7.297		
6,300.0	6,277.8	6,326.9	6,277.8	23.0	24.8	89.43	246.7	582.0	330.0	284.1	45.91	7.188		
6,400.0	6,377.8	6,426.9	6,377.8	23.3	25.2	89.43	246.7	582.0	330.0	283.4	46.60	7.082		
6,500.0	6,477.8	6,526.9	6,477.8	23.7	25.5	89.43	246.7	582.0	330.0	282.7	47.28	6.979		
6,600.0	6,577.8	6,626.9	6,577.8	24.0	25.8	89.43	246.7	582.0	330.0	282.0	47.97	6.879		
6,700.0	6,677.8	6,726.9	6,677.8	24.4	26.1	89.43	246.7	582.0	330.0	281.3	48.66	6.782		
6,800.0	6,777.8	6,826.9	6,777.8	24.7	26.5	89.43	246.7	582.0	330.0	280.6	49.35	6.687		
6,900.0	6,877.8	6,926.9	6,877.8	25.1	26.8	89.43	246.7	582.0	330.0	280.0	50.04	6.595		
7,000.0	6,977.8	7,026.9	6,977.8	25.4	27.1	89.43	246.7	582.0	330.0	279.3	50.73	6.505		
7,100.0	7,077.8	7,126.9	7,077.8	25.8	27.4	89.43	246.7	582.0	330.0	278.6	51.42	6.417		
7,200.0	7,177.8	7,226.9	7,177.8	26.1	27.8	89.43	246.7	582.0	330.0	277.9	52.11	6.332		
7,300.0	7,277.8	7,326.9	7,277.8	26.5	28.1	89.43	246.7	582.0	330.0	277.2	52.81	6.249		
7,400.0	7,377.8	7,426.9	7,377.8	26.8	28.4	89.43	246.7	582.0	330.0	276.5	53.50	6.168		
7,500.0	7,477.8	7,526.9	7,477.8	27.2	28.7	89.43	246.7	582.0	330.0	275.8	54.20	6.089		
7,600.0	7,577.8	7,626.9	7,577.8	27.5	29.1	89.43	246.7	582.0	330.0	275.1	54.89	6.012		
7,700.0	7,677.8	7,726.9	7,677.8	27.9	29.4	89.43	246.7	582.0	330.0	274.4	55.59	5.937		
7,800.0	7,777.8	7,826.9	7,777.8	28.2	29.7	89.43	246.7	582.0	330.0	273.7	56.28	5.863		
7,900.0	7,877.8	7,926.9	7,877.8	28.6	30.1	89.43	246.7	582.0	330.0	273.0	56.98	5.792		
8,000.0	7,977.8	8,026.9	7,977.8	28.9	30.4	89.43	246.7	582.0	330.0	272.3	57.68	5.722		
8,100.0	8,077.8	8,126.9	8,077.8	29.3	30.7	89.43	246.7	582.0	330.0	271.6	58.37	5.653		
8,200.0	8,177.8	8,226.9	8,177.8	29.6	31.1	89.43	246.7	582.0	330.0	270.9	59.07	5.586		
8,300.0	8,277.8	8,326.9	8,277.8	30.0	31.4	89.43	246.7	582.0	330.0	270.2	59.77	5.521		
8,400.0	8,377.8	8,426.9	8,377.8	30.3	31.7	89.43	246.7	582.0	330.0	269.5	60.47	5.457		
8,500.0	8,477.8	8,526.9	8,477.8	30.7	32.1	89.43	246.7	582.0	330.0	268.8	61.17	5.395		
8,600.0	8,577.8	8,626.9	8,577.8	31.0	32.4	89.43	246.7	582.0	330.0	268.1	61.87	5.334		
8,700.0	8,677.8	8,726.9	8,677.8	31.4	32.7	89.43	246.7	582.0	330.0	267.4	62.57	5.274		
8,800.0	8,777.8	8,826.9	8,777.8	31.7	33.1	89.43	246.7	582.0	330.0	266.7	63.27	5.216		
8,900.0	8,877.8	8,926.9	8,877.8	32.1	33.4	89.43	246.7	582.0	330.0	266.0	63.97	5.159		
9,000.0	8,977.8	9,026.9	8,977.8	32.4	33.7	89.43	246.7	582.0	330.0	265.3	64.67	5.103		
9,100.0	9,077.8	9,126.9	9,077.8	32.8	34.1	89.43	246.7	582.0	330.0	264.6	65.37	5.048		
9,119.7	9,097.5	9,146.6	9,097.5	32.9	34.1	89.43	246.7	582.0	330.0	264.5	65.51	5.037		
9,125.0	9,102.8	9,151.9	9,102.8	32.9	34.2	-90.16	246.7	582.0	330.0	264.5	65.54	5.035		
9,150.0	9,127.8	9,176.9	9,127.8	33.0	34.2	-90.32	246.7	582.0	330.0	264.3	65.71	5.022		
9,175.0	9,152.7	9,201.8	9,152.7	33.0	34.3	-90.71	246.7	582.0	330.0	264.2	65.86	5.011		
9,200.0	9,177.4	9,226.5	9,177.4	33.1	34.4	-91.31	246.7	582.0	330.1	264.1	66.00	5.001		
9,225.0	9,201.9	9,251.1	9,201.9	33.2	34.5	-92.11	246.7	582.0	330.2	264.1	66.13	4.993		
9,250.0	9,226.2	9,275.3	9,226.2	33.2	34.6	-93.10	246.7	582.0	330.5	264.3	66.26	4.988		
9,275.0	9,250.1	9,299.2	9,250.1	33.3	34.7	-94.26	246.7	582.0	331.0	264.6	66.37	4.987 SF		

CC - Min centre to center distance or convergent point, SF - min separation factor, ES - min ellipse separation

# PERMIAN

## RESOURCES

### Anticollision Report

<b>Company:</b>	NEW MEXICO	<b>Local Co-ordinate Reference:</b>	Well MALLARD STATE COM 304H
<b>Project:</b>	(SP) LEA	<b>TVD Reference:</b>	KB @ 3722.0usft
<b>Reference Site:</b>	MALLARD	<b>MD Reference:</b>	KB @ 3722.0usft
<b>Site Error:</b>	0.0 usft	<b>North Reference:</b>	Grid
<b>Reference Well:</b>	MALLARD STATE COM 304H	<b>Survey Calculation Method:</b>	Minimum Curvature
<b>Well Error:</b>	0.0 usft	<b>Output errors are at</b>	2.00 sigma
<b>Reference Wellbore</b>	OWB	<b>Database:</b>	Compass_17
<b>Reference Design:</b>	PWPO	<b>Offset TVD Reference:</b>	Offset Datum

Offset Design: MALLARD - MALLARD STATE COM 604H - OWB - PWPO												Offset Site Error:	0.0 usft	
Survey Program: 0-MWD												Offset Well Error:	0.0 usft	
Reference		Offset		Semi Major Axis			Offset Wellbore Centre		Distance			Rule Assigned:		Warning
Measured Depth (usft)	Vertical Depth (usft)	Measured Depth (usft)	Vertical Depth (usft)	Reference (usft)	Offset (usft)	Highside Toolface (°)	+N/-S (usft)	+E/-W (usft)	Between Centres (usft)	Between Ellipses (usft)	Minimum Separation (usft)	Separation Factor		
9,300.0	9,273.5	9,322.7	9,273.5	33.4	34.7	-95.56	246.7	582.0	331.8	265.3	66.48	4.991		
9,325.0	9,296.5	9,345.7	9,296.5	33.4	34.8	-96.97	246.7	582.0	333.0	266.4	66.59	5.001		
9,350.0	9,319.0	9,368.1	9,319.0	33.5	34.9	-98.45	246.7	582.0	334.6	267.9	66.68	5.018		
9,375.0	9,340.8	9,389.9	9,340.8	33.5	35.0	-99.99	246.7	582.0	336.8	270.1	66.78	5.044		
9,400.0	9,362.0	9,411.1	9,362.0	33.6	35.0	-101.53	246.7	582.0	339.8	272.9	66.87	5.080		
9,425.0	9,382.4	9,431.5	9,382.4	33.6	35.1	-103.04	246.7	582.0	343.5	276.5	66.97	5.129		
9,450.0	9,402.1	9,451.2	9,402.1	33.7	35.2	-104.48	246.7	582.0	348.1	281.0	67.06	5.190		
9,475.0	9,420.9	9,470.0	9,420.9	33.7	35.2	-105.82	246.7	582.0	353.6	286.5	67.16	5.265		
9,500.0	9,438.8	9,488.0	9,438.8	33.8	35.3	-107.02	246.7	582.0	360.2	293.0	67.27	5.355		
9,525.0	9,455.8	9,505.0	9,455.8	33.8	35.3	-108.06	246.7	582.0	368.0	300.6	67.37	5.462		
9,550.0	9,471.9	9,521.0	9,471.9	33.8	35.4	-108.90	246.7	582.0	376.9	309.4	67.49	5.584		
9,575.0	9,486.9	9,536.0	9,486.9	33.8	35.5	-109.51	246.7	582.0	386.9	319.3	67.60	5.724		
9,600.0	9,500.8	9,549.9	9,500.8	33.9	35.5	-109.87	246.7	582.0	398.1	330.4	67.72	5.880		
9,625.0	9,513.6	9,562.8	9,513.6	33.9	35.5	-109.95	246.7	582.0	410.5	342.7	67.84	6.052		
9,650.0	9,525.3	9,574.4	9,525.3	33.9	35.6	-109.72	246.7	582.0	424.1	356.1	67.95	6.240		
9,675.0	9,535.8	9,584.9	9,535.8	33.9	35.6	-109.15	246.7	582.0	438.7	370.6	68.07	6.444		
9,700.0	9,545.1	9,594.3	9,545.1	33.9	35.7	-108.22	246.7	582.0	454.3	386.1	68.18	6.663		
9,725.0	9,553.2	9,602.3	9,553.2	34.0	35.7	-106.90	246.7	582.0	470.8	402.6	68.28	6.895		
9,750.0	9,560.0	9,609.2	9,560.0	34.0	35.7	-105.14	246.7	582.0	488.3	419.9	68.38	7.140		
9,775.0	9,565.6	9,614.7	9,565.6	34.1	35.7	-102.92	246.7	582.0	506.5	438.0	68.48	7.397		
9,800.0	9,569.9	9,619.0	9,569.9	34.1	35.7	-100.22	246.7	582.0	525.4	456.9	68.56	7.664		
9,825.0	9,572.9	9,622.0	9,572.9	34.2	35.7	-97.01	246.7	582.0	545.0	476.3	68.64	7.940		
9,850.0	9,574.6	9,623.7	9,574.6	34.2	35.8	-93.28	246.7	582.0	565.0	496.3	68.71	8.224		
9,869.7	9,575.0	9,624.1	9,575.0	34.3	35.8	-90.00	246.7	582.0	581.1	512.4	68.75	8.452		
9,900.0	9,575.0	9,624.1	9,575.0	34.4	35.8	-90.00	246.7	582.0	606.3	537.5	68.82	8.810		
10,000.0	9,575.0	9,624.1	9,575.0	34.7	35.8	-90.00	246.7	582.0	692.4	623.3	69.02	10.031		
10,100.0	9,575.0	9,624.1	9,575.0	35.0	35.8	-90.00	246.7	582.0	781.7	712.5	69.19	11.298		
10,200.0	9,575.0	9,624.1	9,575.0	35.5	35.8	-90.00	246.7	582.0	873.4	804.1	69.33	12.598		
10,300.0	9,575.0	9,624.1	9,575.0	36.0	35.8	-90.00	246.7	582.0	966.7	897.3	69.44	13.921		

CC - Min centre to center distance or convergent point, SF - min separation factor, ES - min ellipse separation

# PERMIAN

## RESOURCES

### Anticollision Report

<b>Company:</b>	NEW MEXICO	<b>Local Co-ordinate Reference:</b>	Well MALLARD STATE COM 304H
<b>Project:</b>	(SP) LEA	<b>TVD Reference:</b>	KB @ 3722.0usft
<b>Reference Site:</b>	MALLARD	<b>MD Reference:</b>	KB @ 3722.0usft
<b>Site Error:</b>	0.0 usft	<b>North Reference:</b>	Grid
<b>Reference Well:</b>	MALLARD STATE COM 304H	<b>Survey Calculation Method:</b>	Minimum Curvature
<b>Well Error:</b>	0.0 usft	<b>Output errors are at</b>	2.00 sigma
<b>Reference Wellbore</b>	OWB	<b>Database:</b>	Compass_17
<b>Reference Design:</b>	PWPO	<b>Offset TVD Reference:</b>	Offset Datum

Offset Design: MALLARD - MALLARD STATE COM 6H - OWB - PWPO														Offset Site Error:	0.0 usft
Survey Program: 0-MWD														Offset Well Error:	0.0 usft
Reference		Offset		Semi Major Axis		Highside Toolface (°)	Offset Wellbore Centre		Distance			Separation Factor	Warning		
Measured Depth (usft)	Vertical Depth (usft)	Measured Depth (usft)	Vertical Depth (usft)	Reference (usft)	Offset (usft)		+N/-S (usft)	+E/-W (usft)	Between Centres (usft)	Between Ellipses (usft)	Minimum Separation (usft)				
0.0	0.0	0.0	0.0	0.0	0.0	-165.85	-306.1	-77.2	315.7						
100.0	100.0	100.0	100.0	0.3	0.3	-165.85	-306.1	-77.2	315.7	315.2	0.50	629.019			
200.0	200.0	200.0	200.0	0.6	0.6	-165.85	-306.1	-77.2	315.7	314.5	1.22	259.008			
300.0	300.0	300.0	300.0	1.0	1.0	-165.85	-306.1	-77.2	315.7	313.7	1.94	163.079			
400.0	400.0	400.0	400.0	1.3	1.3	-165.85	-306.1	-77.2	315.7	313.0	2.65	119.004			
500.0	500.0	500.0	500.0	1.7	1.7	-165.85	-306.1	-77.2	315.7	312.3	3.37	93.684			
600.0	600.0	600.0	600.0	2.0	2.0	-165.85	-306.1	-77.2	315.7	311.6	4.09	77.248			
700.0	700.0	700.0	700.0	2.4	2.4	-165.85	-306.1	-77.2	315.7	310.9	4.80	65.719			
800.0	800.0	800.0	800.0	2.8	2.8	-165.85	-306.1	-77.2	315.7	310.2	5.52	57.184			
900.0	900.0	900.0	900.0	3.1	3.1	-165.85	-306.1	-77.2	315.7	309.4	6.24	50.611			
1,000.0	1,000.0	1,000.0	1,000.0	3.5	3.5	-165.85	-306.1	-77.2	315.7	308.7	6.95	45.393			
1,100.0	1,100.0	1,100.0	1,100.0	3.8	3.8	-165.85	-306.1	-77.2	315.7	308.0	7.67	41.151			
1,200.0	1,200.0	1,200.0	1,200.0	4.2	4.2	-165.85	-306.1	-77.2	315.7	307.3	8.39	37.634			
1,300.0	1,300.0	1,300.0	1,300.0	4.6	4.6	-165.85	-306.1	-77.2	315.7	306.6	9.11	34.670			
1,400.0	1,400.0	1,400.0	1,400.0	4.9	4.9	-165.85	-306.1	-77.2	315.7	305.9	9.82	32.140			
1,500.0	1,500.0	1,500.0	1,500.0	5.3	5.3	-165.85	-306.1	-77.2	315.7	305.1	10.54	29.953 CC, ES			
1,600.0	1,600.0	1,600.0	1,600.0	5.6	5.6	148.31	-306.1	-77.2	317.2	305.9	11.25	28.184			
1,700.0	1,699.8	1,699.8	1,699.8	6.0	6.0	148.75	-306.1	-77.2	321.6	309.7	11.97	26.878			
1,800.0	1,799.5	1,799.5	1,799.5	6.3	6.3	149.46	-306.1	-77.2	329.1	316.4	12.68	25.956			
1,881.1	1,879.9	1,879.9	1,879.9	6.6	6.6	150.20	-306.1	-77.2	337.4	324.2	13.26	25.452			
1,900.0	1,898.7	1,898.7	1,898.7	6.7	6.7	150.41	-306.1	-77.2	339.6	326.2	13.39	25.357			
2,000.0	1,997.8	1,997.8	1,997.8	7.1	7.1	151.48	-306.1	-77.2	351.2	337.1	14.11	24.900			
2,100.0	2,096.9	2,096.9	2,096.9	7.4	7.4	152.48	-306.1	-77.2	363.0	348.2	14.82	24.492			
2,200.0	2,196.1	2,196.1	2,196.1	7.8	7.8	153.41	-306.1	-77.2	374.8	359.3	15.54	24.126			
2,300.0	2,295.2	2,295.2	2,295.2	8.2	8.1	154.29	-306.1	-77.2	386.7	370.5	16.25	23.797			
2,400.0	2,394.3	2,394.3	2,394.3	8.6	8.5	155.12	-306.1	-77.2	398.7	381.8	16.97	23.499			
2,500.0	2,493.4	2,493.4	2,493.4	9.0	8.8	155.89	-306.1	-77.2	410.8	393.1	17.69	23.229			
2,600.0	2,592.5	2,592.5	2,592.5	9.3	9.2	156.63	-306.1	-77.2	423.0	404.6	18.40	22.983			
2,700.0	2,691.6	2,691.6	2,691.6	9.7	9.5	157.32	-306.1	-77.2	435.2	416.1	19.12	22.758			
2,800.0	2,790.8	2,790.8	2,790.8	10.1	9.9	157.97	-306.1	-77.2	447.5	427.7	19.84	22.552			
2,900.0	2,889.9	2,889.9	2,889.9	10.5	10.3	158.59	-306.1	-77.2	459.8	439.3	20.56	22.363			
3,000.0	2,989.0	2,989.0	2,989.0	10.9	10.6	159.18	-306.1	-77.2	472.2	450.9	21.28	22.189			
3,100.0	3,088.1	3,089.0	3,088.9	11.3	11.0	159.90	-305.4	-78.4	484.6	462.6	22.00	22.025			
3,200.0	3,187.2	3,188.6	3,188.4	11.7	11.3	160.99	-303.1	-82.6	496.9	474.2	22.71	21.876			
3,300.0	3,286.3	3,287.5	3,287.0	12.1	11.7	162.40	-299.1	-89.8	509.3	485.8	23.42	21.744			
3,400.0	3,385.5	3,385.6	3,384.4	12.5	12.0	164.07	-293.6	-99.5	522.0	497.9	24.13	21.636			
3,500.0	3,484.6	3,483.5	3,481.7	12.9	12.4	165.70	-287.9	-109.6	535.2	510.3	24.83	21.552			
3,600.0	3,583.7	3,581.5	3,579.0	13.3	12.7	167.26	-282.3	-119.7	548.8	523.2	25.54	21.486			
3,700.0	3,682.8	3,679.4	3,676.3	13.7	13.1	168.75	-276.6	-129.9	562.7	536.5	26.25	21.437			
3,800.0	3,781.9	3,777.4	3,773.5	14.1	13.4	170.16	-270.9	-140.0	577.1	550.1	26.96	21.403			
3,900.0	3,881.0	3,875.4	3,870.8	14.5	13.8	171.50	-265.2	-150.1	591.8	564.1	27.68	21.381			
4,000.0	3,980.2	3,973.3	3,968.1	14.9	14.2	172.78	-259.6	-160.3	606.7	578.4	28.39	21.370			
4,100.0	4,079.3	4,071.3	4,065.3	15.3	14.5	174.00	-253.9	-170.4	622.0	592.9	29.11	21.368			
4,141.1	4,120.1	4,111.6	4,105.4	15.5	14.7	174.49	-251.5	-174.6	628.4	599.0	29.41	21.369			
4,200.0	4,178.5	4,169.4	4,162.7	15.7	14.9	175.17	-248.2	-180.6	637.0	607.1	29.83	21.354			
4,300.0	4,278.0	4,267.9	4,260.5	16.1	15.2	176.28	-242.5	-190.7	649.0	618.4	30.55	21.245			
4,400.0	4,377.8	4,366.8	4,358.7	16.5	15.6	177.32	-236.8	-201.0	657.8	626.5	31.27	21.037			
4,500.0	4,477.8	4,466.0	4,457.2	16.8	16.0	178.32	-231.0	-211.2	663.3	631.3	31.99	20.737			
4,522.2	4,500.0	4,488.0	4,479.1	16.9	16.1	-135.46	-229.7	-213.5	664.1	631.9	32.14	20.659			
4,600.0	4,577.8	4,565.3	4,555.8	17.2	16.4	-134.70	-225.3	-221.5	666.6	633.9	32.70	20.383			
4,700.0	4,677.8	4,664.5	4,654.4	17.5	16.7	-133.74	-219.5	-231.8	670.0	636.6	33.42	20.047			
4,800.0	4,777.8	4,763.8	4,753.0	17.8	17.1	-132.78	-213.7	-242.0	673.6	639.4	34.14	19.730			

CC - Min centre to center distance or convergent point, SF - min separation factor, ES - min ellipse separation

# PERMIAN

## RESOURCES

### Anticollision Report

<b>Company:</b>	NEW MEXICO	<b>Local Co-ordinate Reference:</b>	Well MALLARD STATE COM 304H
<b>Project:</b>	(SP) LEA	<b>TVD Reference:</b>	KB @ 3722.0usft
<b>Reference Site:</b>	MALLARD	<b>MD Reference:</b>	KB @ 3722.0usft
<b>Site Error:</b>	0.0 usft	<b>North Reference:</b>	Grid
<b>Reference Well:</b>	MALLARD STATE COM 304H	<b>Survey Calculation Method:</b>	Minimum Curvature
<b>Well Error:</b>	0.0 usft	<b>Output errors are at</b>	2.00 sigma
<b>Reference Wellbore</b>	OWB	<b>Database:</b>	Compass_17
<b>Reference Design:</b>	PWPO	<b>Offset TVD Reference:</b>	Offset Datum

Offset Design: MALLARD - MALLARD STATE COM 6H - OWB - PWPO													Offset Site Error:	0.0 usft
Survey Program: 0-MWD													Offset Well Error:	0.0 usft
Reference		Offset		Semi Major Axis			Highside		Offset Wellbore Centre		Distance			Warning
Measured Depth (usft)	Vertical Depth (usft)	Measured Depth (usft)	Vertical Depth (usft)	Reference (usft)	Offset (usft)	Toolface (°)	+N/-S (usft)	+E/-W (usft)	Between Centres (usft)	Between Ellipses (usft)	Minimum Separation (usft)	Separation Factor		
4,900.0	4,877.8	4,863.1	4,851.6	18.2	17.5	-131.83	-208.0	-252.3	677.3	642.5	34.86	19.431		
5,000.0	4,977.8	4,962.4	4,950.2	18.5	17.9	-130.89	-202.2	-262.6	681.3	645.7	35.58	19.149		
5,100.0	5,077.8	5,061.7	5,048.8	18.9	18.3	-129.97	-196.5	-272.9	685.4	649.1	36.30	18.882		
5,200.0	5,177.8	5,161.0	5,147.4	19.2	18.6	-129.05	-190.7	-283.1	689.8	652.7	37.02	18.631		
5,300.0	5,277.8	5,260.3	5,246.0	19.5	19.0	-128.15	-185.0	-293.4	694.3	656.5	37.74	18.393		
5,400.0	5,377.8	5,359.6	5,344.6	19.9	19.4	-127.25	-179.2	-303.7	698.9	660.5	38.47	18.169		
5,500.0	5,477.8	5,458.9	5,443.2	20.2	19.8	-126.37	-173.5	-313.9	703.8	664.6	39.19	17.957		
5,600.0	5,577.8	5,558.2	5,541.8	20.6	20.2	-125.51	-167.7	-324.2	708.8	668.8	39.91	17.757		
5,700.0	5,677.8	5,657.5	5,640.3	20.9	20.6	-124.65	-162.0	-334.5	713.9	673.3	40.64	17.568		
5,800.0	5,777.8	5,756.8	5,738.9	21.3	21.0	-123.81	-156.2	-344.8	719.2	677.9	41.36	17.389		
5,900.0	5,877.8	5,856.1	5,837.5	21.6	21.3	-122.98	-150.5	-355.0	724.7	682.6	42.09	17.220		
6,000.0	5,977.8	5,955.4	5,936.1	21.9	21.7	-122.16	-144.7	-365.3	730.4	687.5	42.81	17.060		
6,100.0	6,077.8	6,054.7	6,034.7	22.3	22.1	-121.35	-138.9	-375.6	736.1	692.6	43.54	16.909		
6,200.0	6,177.8	6,154.0	6,133.3	22.6	22.5	-120.56	-133.2	-385.8	742.1	697.8	44.26	16.766		
6,300.0	6,277.8	6,253.3	6,231.9	23.0	22.9	-119.78	-127.4	-396.1	748.1	703.1	44.98	16.631		
6,400.0	6,377.8	6,352.6	6,330.5	23.3	23.3	-119.01	-121.7	-406.4	754.3	708.6	45.71	16.503		
6,500.0	6,477.8	6,451.8	6,429.1	23.7	23.7	-118.25	-115.9	-416.7	760.7	714.2	46.43	16.382		
6,600.0	6,577.8	6,551.1	6,527.7	24.0	24.1	-117.51	-110.2	-426.9	767.1	720.0	47.16	16.268		
6,700.0	6,677.8	6,650.4	6,626.3	24.4	24.5	-116.78	-104.4	-437.2	773.7	725.8	47.88	16.160		
6,800.0	6,777.8	6,749.7	6,724.9	24.7	24.8	-116.06	-98.7	-447.5	780.4	731.8	48.60	16.057		
6,900.0	6,877.8	6,849.0	6,823.5	25.1	25.2	-115.35	-92.9	-457.7	787.3	737.9	49.33	15.960		
7,000.0	6,977.8	6,948.3	6,922.1	25.4	25.6	-114.66	-87.2	-468.0	794.2	744.2	50.05	15.869		
7,100.0	7,077.8	7,047.6	7,020.7	25.8	26.0	-113.98	-81.4	-478.3	801.3	750.5	50.77	15.782		
7,200.0	7,177.8	7,146.9	7,119.3	26.1	26.4	-113.31	-75.7	-488.5	808.5	757.0	51.50	15.700		
7,300.0	7,277.8	7,246.2	7,217.9	26.5	26.8	-112.65	-69.9	-498.8	815.8	763.6	52.22	15.622		
7,400.0	7,377.8	7,345.5	7,316.4	26.8	27.2	-112.00	-64.1	-509.1	823.2	770.2	52.94	15.549		
7,500.0	7,477.8	7,444.8	7,415.0	27.2	27.6	-111.37	-58.4	-519.4	830.7	777.0	53.66	15.479		
7,600.0	7,577.8	7,544.1	7,513.6	27.5	28.0	-110.74	-52.6	-529.6	838.3	783.9	54.39	15.414		
7,700.0	7,677.8	7,643.4	7,612.2	27.9	28.4	-110.13	-46.9	-539.9	846.0	790.9	55.11	15.352		
7,800.0	7,777.8	7,742.7	7,710.8	28.2	28.8	-109.53	-41.1	-550.2	853.8	797.9	55.83	15.293		
7,900.0	7,877.8	7,842.0	7,809.4	28.6	29.2	-108.94	-35.4	-560.4	861.7	805.1	56.55	15.237		
8,000.0	7,977.8	7,941.3	7,908.0	28.9	29.5	-108.36	-29.6	-570.7	869.6	812.4	57.27	15.185		
8,100.0	8,077.8	8,040.6	8,006.6	29.3	29.9	-107.79	-23.9	-581.0	877.7	819.7	57.99	15.135		
8,200.0	8,177.8	8,139.9	8,105.2	29.6	30.3	-107.23	-18.1	-591.3	885.9	827.2	58.71	15.088		
8,300.0	8,277.8	8,239.2	8,203.8	30.0	30.7	-106.68	-12.4	-601.5	894.1	834.7	59.43	15.043		
8,400.0	8,377.8	8,338.4	8,302.4	30.3	31.1	-106.14	-6.6	-611.8	902.4	842.3	60.16	15.001		
8,500.0	8,477.8	8,437.7	8,401.0	30.7	31.5	-105.61	-0.9	-622.1	910.8	849.9	60.88	14.962		
8,600.0	8,577.8	8,537.0	8,499.6	31.0	31.9	-105.09	4.9	-632.3	919.3	857.7	61.60	14.924		
8,700.0	8,677.8	8,636.3	8,598.2	31.4	32.3	-104.58	10.7	-642.6	927.8	865.5	62.32	14.889		
8,800.0	8,777.8	8,735.6	8,696.8	31.7	32.7	-104.08	16.4	-652.9	936.4	873.4	63.04	14.856		
8,900.0	8,877.8	8,834.9	8,795.4	32.1	33.1	-103.59	22.2	-663.2	945.1	881.4	63.76	14.824		
9,000.0	8,977.8	8,934.2	8,894.0	32.4	33.5	-103.11	27.9	-673.4	953.9	889.4	64.48	14.794		
9,100.0	9,077.8	9,033.5	8,992.6	32.8	33.9	-102.63	33.7	-683.7	962.7	897.5	65.20	14.766		
9,119.7	9,097.5	9,053.1	9,012.0	32.9	34.0	-102.54	34.8	-685.7	964.5	899.1	65.34	14.761		
9,125.0	9,102.8	9,058.3	9,017.2	32.9	34.0	77.85	35.1	-686.3	964.9	899.5	65.37	14.760		
9,150.0	9,127.8	9,083.1	9,041.8	33.0	34.1	77.78	36.5	-688.8	966.9	901.4	65.54	14.753		
9,175.0	9,152.7	9,107.7	9,066.2	33.0	34.2	77.82	38.0	-691.4	968.7	903.0	65.71	14.743		
9,200.0	9,177.4	9,132.0	9,090.4	33.1	34.3	77.95	39.4	-693.9	970.2	904.3	65.87	14.730		
9,225.0	9,201.9	9,156.1	9,114.3	33.2	34.4	78.18	40.8	-696.4	971.5	905.5	66.02	14.715		
9,250.0	9,226.2	9,179.8	9,137.8	33.2	34.5	78.49	42.2	-698.8	972.5	906.4	66.17	14.698		
9,275.0	9,250.1	9,203.1	9,160.9	33.3	34.6	78.88	43.5	-701.2	973.4	907.1	66.31	14.680		
9,300.0	9,273.5	9,225.9	9,183.6	33.4	34.7	79.35	44.8	-703.6	974.1	907.7	66.45	14.660		

CC - Min centre to center distance or convergent point, SF - min separation factor, ES - min ellipse separation

# PERMIAN

## RESOURCES

### Anticollision Report

<b>Company:</b>	NEW MEXICO	<b>Local Co-ordinate Reference:</b>	Well MALLARD STATE COM 304H
<b>Project:</b>	(SP) LEA	<b>TVD Reference:</b>	KB @ 3722.0usft
<b>Reference Site:</b>	MALLARD	<b>MD Reference:</b>	KB @ 3722.0usft
<b>Site Error:</b>	0.0 usft	<b>North Reference:</b>	Grid
<b>Reference Well:</b>	MALLARD STATE COM 304H	<b>Survey Calculation Method:</b>	Minimum Curvature
<b>Well Error:</b>	0.0 usft	<b>Output errors are at</b>	2.00 sigma
<b>Reference Wellbore</b>	OWB	<b>Database:</b>	Compass_17
<b>Reference Design:</b>	PWP0	<b>Offset TVD Reference:</b>	Offset Datum

Offset Design: MALLARD - MALLARD STATE COM 6H - OWB - PWP0												Offset Site Error:	0.0 usft
Survey Program: 0-MWD												Offset Well Error:	0.0 usft
Reference		Offset		Semi Major Axis		Highside Toolface (°)	Offset Wellbore Centre		Distance		Minimum Separation (usft)	Separation Factor	Warning
Measured Depth (usft)	Vertical Depth (usft)	Measured Depth (usft)	Vertical Depth (usft)	Reference (usft)	Offset (usft)		+N/-S (usft)	+E/-W (usft)	Between Centres (usft)	Between Ellipses (usft)			
9,325.0	9,296.5	9,248.1	9,205.7	33.4	34.7	79.87	46.1	-705.9	974.7	908.2	66.58	14.641	
9,350.0	9,319.0	9,269.8	9,227.2	33.5	34.8	80.45	47.4	-708.1	975.3	908.6	66.70	14.621	
9,375.0	9,340.8	9,290.8	9,248.0	33.5	34.9	81.06	48.6	-710.3	975.7	908.9	66.82	14.603	
9,400.0	9,362.0	9,311.0	9,268.1	33.6	35.0	81.71	49.8	-712.4	976.2	909.3	66.93	14.585	
9,425.0	9,382.4	9,330.4	9,287.4	33.6	35.1	82.36	50.9	-714.4	976.7	909.7	67.03	14.570	
9,450.0	9,402.1	9,349.1	9,305.9	33.7	35.1	83.02	52.0	-716.3	977.3	910.2	67.13	14.558	
9,475.0	9,420.9	9,366.8	9,323.5	33.7	35.2	83.66	53.0	-718.2	978.1	910.9	67.22	14.550	
9,500.0	9,438.8	9,383.6	9,340.2	33.8	35.3	84.27	54.0	-719.9	979.0	911.7	67.31	14.545 SF	
9,525.0	9,455.8	9,399.4	9,355.9	33.8	35.3	84.85	54.9	-721.5	980.2	912.8	67.39	14.545	
9,550.0	9,471.9	9,414.2	9,370.5	33.8	35.4	85.37	55.7	-723.1	981.7	914.2	67.46	14.551	
9,575.0	9,486.9	9,427.9	9,384.2	33.8	35.5	85.83	56.5	-724.5	983.5	915.9	67.53	14.563	
9,600.0	9,500.8	9,440.5	9,396.7	33.9	35.5	86.20	57.3	-725.8	985.6	918.0	67.60	14.580	
9,625.0	9,513.6	9,452.0	9,408.1	33.9	35.6	86.49	57.9	-727.0	988.1	920.5	67.66	14.605	
9,650.0	9,525.3	9,462.3	9,418.3	33.9	35.6	86.68	58.5	-728.0	991.1	923.4	67.71	14.637	
9,675.0	9,535.8	9,471.4	9,427.3	33.9	35.6	86.76	59.0	-729.0	994.5	926.7	67.76	14.677	
9,700.0	9,545.1	9,479.3	9,435.2	33.9	35.7	86.73	59.5	-729.8	998.4	930.6	67.80	14.725	

CC - Min centre to center distance or convergent point, SF - min separation factor, ES - min ellipse separation

# PERMIAN

## RESOURCES

### Anticollision Report

<b>Company:</b>	NEW MEXICO	<b>Local Co-ordinate Reference:</b>	Well MALLARD STATE COM 304H
<b>Project:</b>	(SP) LEA	<b>TVD Reference:</b>	KB @ 3722.0usft
<b>Reference Site:</b>	MALLARD	<b>MD Reference:</b>	KB @ 3722.0usft
<b>Site Error:</b>	0.0 usft	<b>North Reference:</b>	Grid
<b>Reference Well:</b>	MALLARD STATE COM 304H	<b>Survey Calculation Method:</b>	Minimum Curvature
<b>Well Error:</b>	0.0 usft	<b>Output errors are at</b>	2.00 sigma
<b>Reference Wellbore</b>	OWB	<b>Database:</b>	Compass_17
<b>Reference Design:</b>	PWPO	<b>Offset TVD Reference:</b>	Offset Datum

Offset Design: MALLARD - MALLARD STATE COM 7H - OWB - PWPO													Offset Site Error:	0.0 usft
Survey Program: 0-MWD													Offset Well Error:	0.0 usft
Reference		Offset		Semi Major Axis		Highside Toolface (°)	Offset Wellbore Centre		Distance		Minimum Separation (usft)	Separation Factor	Warning	
Measured Depth (usft)	Vertical Depth (usft)	Measured Depth (usft)	Vertical Depth (usft)	Reference (usft)	Offset (usft)		+N/-S (usft)	+E/-W (usft)	Between Centres (usft)	Between Ellipses (usft)				
0.0	0.0	0.0	0.0	0.0	0.0	-174.00	-306.1	-32.2	307.8					
100.0	100.0	100.0	100.0	0.3	0.3	-174.00	-306.1	-32.2	307.8	307.3	0.50	613.291		
200.0	200.0	200.0	200.0	0.6	0.6	-174.00	-306.1	-32.2	307.8	306.6	1.22	252.532		
300.0	300.0	300.0	300.0	1.0	1.0	-174.00	-306.1	-32.2	307.8	305.9	1.94	159.002		
400.0	400.0	400.0	400.0	1.3	1.3	-174.00	-306.1	-32.2	307.8	305.1	2.65	116.028		
500.0	500.0	500.0	500.0	1.7	1.7	-174.00	-306.1	-32.2	307.8	304.4	3.37	91.341		
600.0	600.0	600.0	600.0	2.0	2.0	-174.00	-306.1	-32.2	307.8	303.7	4.09	75.317		
700.0	700.0	700.0	700.0	2.4	2.4	-174.00	-306.1	-32.2	307.8	303.0	4.80	64.075		
800.0	800.0	800.0	800.0	2.8	2.8	-174.00	-306.1	-32.2	307.8	302.3	5.52	55.754		
900.0	900.0	900.0	900.0	3.1	3.1	-174.00	-306.1	-32.2	307.8	301.5	6.24	49.345		
1,000.0	1,000.0	1,000.0	1,000.0	3.5	3.5	-174.00	-306.1	-32.2	307.8	300.8	6.95	44.258		
1,100.0	1,100.0	1,106.6	1,106.6	3.8	3.9	-173.70	-304.8	-33.7	306.7	299.0	7.69	39.878		
1,200.0	1,200.0	1,213.0	1,212.8	4.2	4.2	-172.78	-300.8	-38.1	303.5	295.1	8.42	36.030		
1,300.0	1,300.0	1,318.7	1,318.1	4.6	4.6	-171.23	-294.3	-45.4	298.4	289.2	9.16	32.586		
1,400.0	1,400.0	1,419.6	1,418.3	4.9	5.0	-169.24	-286.3	-54.4	292.0	282.1	9.88	29.548		
1,500.0	1,500.0	1,518.9	1,516.8	5.3	5.4	-167.17	-278.3	-63.4	285.9	275.3	10.61	26.951		
1,600.0	1,600.0	1,618.1	1,615.3	5.6	5.7	149.22	-270.3	-72.4	281.7	270.4	11.34	24.849		
1,666.9	1,666.8	1,684.5	1,681.1	5.9	6.0	151.01	-265.0	-78.4	280.9	269.1	11.83	23.751 CC		
1,700.0	1,699.8	1,717.2	1,713.6	6.0	6.1	151.95	-262.3	-81.3	281.1	269.1	12.07	23.291 ES		
1,800.0	1,799.5	1,816.0	1,811.7	6.3	6.5	154.94	-254.4	-90.3	284.3	271.5	12.81	22.200		
1,881.1	1,879.9	1,895.8	1,890.9	6.6	6.8	157.47	-248.0	-97.5	289.8	276.4	13.41	21.619		
1,900.0	1,898.7	1,914.4	1,909.4	6.7	6.9	158.08	-246.5	-99.2	291.5	277.9	13.55	21.515		
2,000.0	1,997.8	2,012.7	2,007.0	7.1	7.2	161.18	-238.5	-108.0	300.6	286.3	14.29	21.038		
2,100.0	2,096.9	2,111.0	2,104.5	7.4	7.6	164.09	-230.6	-116.9	310.5	295.5	15.03	20.662		
2,200.0	2,196.1	2,209.2	2,202.0	7.8	8.0	166.82	-222.7	-125.8	321.2	305.5	15.77	20.369		
2,300.0	2,295.2	2,307.5	2,299.6	8.2	8.4	169.37	-214.8	-134.7	332.6	316.1	16.51	20.143		
2,400.0	2,394.3	2,405.8	2,397.1	8.6	8.8	171.75	-206.9	-143.6	344.7	327.4	17.26	19.973		
2,500.0	2,493.4	2,504.0	2,494.7	9.0	9.2	173.97	-199.0	-152.5	357.2	339.2	18.00	19.847		
2,600.0	2,592.5	2,602.3	2,592.2	9.3	9.6	176.04	-191.1	-161.3	370.3	351.6	18.74	19.758		
2,700.0	2,691.6	2,700.6	2,689.8	9.7	9.9	177.97	-183.2	-170.2	383.8	364.4	19.49	19.699		
2,800.0	2,790.8	2,798.8	2,787.3	10.1	10.3	179.76	-175.3	-179.1	397.8	377.6	20.23	19.664		
2,900.0	2,889.9	2,897.1	2,884.9	10.5	10.7	-178.56	-167.3	-188.0	412.1	391.1	20.97	19.649		
3,000.0	2,989.0	2,995.4	2,982.4	10.9	11.1	-177.00	-159.4	-196.9	426.7	405.0	21.72	19.649		
3,100.0	3,088.1	3,093.6	3,079.9	11.3	11.5	-175.54	-151.5	-205.8	441.6	419.2	22.46	19.662		
3,200.0	3,187.2	3,191.9	3,177.5	11.7	11.9	-174.18	-143.6	-214.6	456.8	433.6	23.20	19.686		
3,300.0	3,286.3	3,290.2	3,275.0	12.1	12.3	-172.90	-135.7	-223.5	472.2	448.3	23.95	19.717		
3,400.0	3,385.5	3,388.4	3,372.6	12.5	12.7	-171.70	-127.8	-232.4	487.9	463.2	24.69	19.756		
3,500.0	3,484.6	3,486.7	3,470.1	12.9	13.1	-170.58	-119.9	-241.3	503.7	478.2	25.44	19.799		
3,600.0	3,583.7	3,585.0	3,567.7	13.3	13.5	-169.52	-112.0	-250.2	519.7	493.5	26.19	19.847		
3,700.0	3,682.8	3,683.2	3,665.2	13.7	13.9	-168.53	-104.1	-259.1	535.9	508.9	26.93	19.897		
3,800.0	3,781.9	3,781.5	3,762.8	14.1	14.3	-167.60	-96.1	-267.9	552.2	524.5	27.68	19.950		
3,900.0	3,881.0	3,879.8	3,860.3	14.5	14.7	-166.72	-88.2	-276.8	568.7	540.2	28.43	20.004		
4,000.0	3,980.2	3,978.0	3,957.8	14.9	15.0	-165.89	-80.3	-285.7	585.2	556.1	29.17	20.060		
4,100.0	4,079.3	4,076.3	4,055.4	15.3	15.4	-165.10	-72.4	-294.6	601.9	572.0	29.92	20.116		
4,141.1	4,120.1	4,116.7	4,095.5	15.5	15.6	-164.79	-69.2	-298.2	608.8	578.6	30.23	20.140		
4,200.0	4,178.5	4,174.7	4,153.0	15.7	15.8	-164.39	-64.5	-303.5	618.2	587.5	30.67	20.155		
4,300.0	4,278.0	4,273.4	4,251.0	16.1	16.2	-163.67	-56.5	-312.4	631.5	600.0	31.42	20.099		
4,400.0	4,377.8	4,372.4	4,349.3	16.5	16.6	-162.87	-48.6	-321.4	641.6	609.4	32.16	19.949		
4,500.0	4,477.8	4,471.6	4,447.8	16.8	17.0	-161.98	-40.6	-330.3	648.5	615.6	32.90	19.713		
4,522.2	4,500.0	4,493.7	4,469.7	16.9	17.1	-115.78	-38.8	-332.3	649.6	616.6	33.06	19.649		
4,600.0	4,577.8	4,570.9	4,546.3	17.2	17.4	-115.02	-32.6	-339.3	653.3	619.7	33.63	19.426		
4,700.0	4,677.8	4,670.1	4,644.9	17.5	17.8	-114.06	-24.6	-348.3	658.2	623.9	34.36	19.155		

CC - Min centre to center distance or convergent point, SF - min separation factor, ES - min ellipse separation

# PERMIAN

## RESOURCES

### Anticollision Report

<b>Company:</b>	NEW MEXICO	<b>Local Co-ordinate Reference:</b>	Well MALLARD STATE COM 304H
<b>Project:</b>	(SP) LEA	<b>TVD Reference:</b>	KB @ 3722.0usft
<b>Reference Site:</b>	MALLARD	<b>MD Reference:</b>	KB @ 3722.0usft
<b>Site Error:</b>	0.0 usft	<b>North Reference:</b>	Grid
<b>Reference Well:</b>	MALLARD STATE COM 304H	<b>Survey Calculation Method:</b>	Minimum Curvature
<b>Well Error:</b>	0.0 usft	<b>Output errors are at</b>	2.00 sigma
<b>Reference Wellbore</b>	OWB	<b>Database:</b>	Compass_17
<b>Reference Design:</b>	PWPO	<b>Offset TVD Reference:</b>	Offset Datum

Offset Design: MALLARD - MALLARD STATE COM 7H - OWB - PWPO													Offset Site Error:	0.0 usft
Survey Program: 0-MWD											Rule Assigned:		Offset Well Error:	0.0 usft
Measured Depth (usft)	Vertical Depth (usft)	Measured Depth (usft)	Vertical Depth (usft)	Semi Major Axis Reference (usft)	Semi Major Axis Offset (usft)	Highside Toolface (°)	Offset Wellbore Centre +N/-S (usft)	Offset Wellbore Centre +E/-W (usft)	Distance Between Centres (usft)	Distance Between Ellipses (usft)	Minimum Separation (usft)	Separation Factor	Warning	
4,800.0	4,777.8	4,769.4	4,743.4	17.8	18.2	-113.11	-16.6	-357.2	663.3	628.2	35.09	18.901		
4,900.0	4,877.8	4,868.7	4,841.9	18.2	18.6	-112.18	-8.6	-366.2	668.6	632.8	35.82	18.663		
5,000.0	4,977.8	4,967.9	4,940.5	18.5	19.0	-111.26	-0.6	-375.2	674.0	637.5	36.55	18.440		
5,100.0	5,077.8	5,067.2	5,039.0	18.9	19.4	-110.36	7.4	-384.2	679.7	642.4	37.28	18.230		
5,200.0	5,177.8	5,166.5	5,137.5	19.2	19.8	-109.47	15.4	-393.1	685.5	647.4	38.01	18.033		
5,300.0	5,277.8	5,265.7	5,236.1	19.5	20.2	-108.59	23.3	-402.1	691.4	652.7	38.74	17.848		
5,400.0	5,377.8	5,365.0	5,334.6	19.9	20.6	-107.73	31.3	-411.1	697.5	658.1	39.47	17.674		
5,500.0	5,477.8	5,464.3	5,433.1	20.2	21.0	-106.89	39.3	-420.1	703.8	663.6	40.19	17.510		
5,600.0	5,577.8	5,563.5	5,531.7	20.6	21.4	-106.06	47.3	-429.0	710.2	669.3	40.92	17.356		
5,700.0	5,677.8	5,662.8	5,630.2	20.9	21.8	-105.25	55.3	-438.0	716.8	675.1	41.64	17.212		
5,800.0	5,777.8	5,762.1	5,728.7	21.3	22.2	-104.45	63.3	-447.0	723.5	681.1	42.37	17.076		
5,900.0	5,877.8	5,861.3	5,827.3	21.6	22.6	-103.66	71.3	-456.0	730.3	687.2	43.09	16.948		
6,000.0	5,977.8	5,960.6	5,925.8	21.9	23.0	-102.89	79.3	-464.9	737.3	693.5	43.82	16.827		
6,100.0	6,077.8	6,059.8	6,024.3	22.3	23.4	-102.14	87.3	-473.9	744.4	699.9	44.54	16.714		
6,200.0	6,177.8	6,159.1	6,122.9	22.6	23.8	-101.40	95.3	-482.9	751.7	706.4	45.26	16.607		
6,300.0	6,277.8	6,258.4	6,221.4	23.0	24.2	-100.67	103.3	-491.9	759.0	713.1	45.98	16.507		
6,400.0	6,377.8	6,357.6	6,319.9	23.3	24.6	-99.96	111.3	-500.8	766.5	719.8	46.71	16.412		
6,500.0	6,477.8	6,456.9	6,418.5	23.7	25.0	-99.26	119.2	-509.8	774.1	726.7	47.43	16.323		
6,600.0	6,577.8	6,556.2	6,517.0	24.0	25.4	-98.57	127.2	-518.8	781.9	733.7	48.15	16.239		
6,700.0	6,677.8	6,655.4	6,615.5	24.4	25.8	-97.90	135.2	-527.7	789.7	740.8	48.87	16.160		
6,800.0	6,777.8	6,754.7	6,714.1	24.7	26.2	-97.24	143.2	-536.7	797.6	748.0	49.59	16.085		
6,900.0	6,877.8	6,854.0	6,812.6	25.1	26.6	-96.59	151.2	-545.7	805.7	755.3	50.31	16.015		
7,000.0	6,977.8	6,953.2	6,911.2	25.4	27.0	-95.96	159.2	-554.7	813.8	762.8	51.02	15.949		
7,100.0	7,077.8	7,052.5	7,009.7	25.8	27.4	-95.34	167.2	-563.6	822.0	770.3	51.74	15.887		
7,200.0	7,177.8	7,151.8	7,108.2	26.1	27.8	-94.73	175.2	-572.6	830.4	777.9	52.46	15.828		
7,300.0	7,277.8	7,251.0	7,206.8	26.5	28.2	-94.13	183.2	-581.6	838.8	785.6	53.18	15.773		
7,400.0	7,377.8	7,350.3	7,305.3	26.8	28.6	-93.55	191.2	-590.6	847.3	793.4	53.90	15.721		
7,500.0	7,477.8	7,449.6	7,403.8	27.2	29.0	-92.97	199.2	-599.5	855.9	801.3	54.61	15.671		
7,600.0	7,577.8	7,548.8	7,502.4	27.5	29.4	-92.41	207.2	-608.5	864.6	809.2	55.33	15.625		
7,700.0	7,677.8	7,648.1	7,600.9	27.9	29.8	-91.86	215.1	-617.5	873.3	817.3	56.05	15.582		
7,800.0	7,777.8	7,760.9	7,713.0	28.2	30.3	-91.28	223.8	-627.2	881.8	825.0	56.86	15.510		
7,900.0	7,877.8	7,889.9	7,841.6	28.6	30.8	-90.83	230.5	-634.7	887.5	829.8	57.73	15.375		
8,000.0	7,977.8	8,019.6	7,971.2	28.9	31.2	-90.65	233.3	-637.9	890.0	831.4	58.54	15.204		
8,100.0	8,077.8	8,126.2	8,077.8	29.3	31.6	-90.64	233.4	-638.0	890.0	830.8	59.24	15.024		
8,200.0	8,177.8	8,226.2	8,177.8	29.6	31.9	-90.64	233.4	-638.0	890.0	830.1	59.93	14.852		
8,300.0	8,277.8	8,326.2	8,277.8	30.0	32.2	-90.64	233.4	-638.0	890.0	829.4	60.62	14.683		
8,400.0	8,377.8	8,426.2	8,377.8	30.3	32.5	-90.64	233.4	-638.0	890.0	828.7	61.31	14.518		
8,500.0	8,477.8	8,526.2	8,477.8	30.7	32.9	-90.64	233.4	-638.0	890.0	828.0	62.00	14.356		
8,600.0	8,577.8	8,626.2	8,577.8	31.0	33.2	-90.64	233.4	-638.0	890.0	827.4	62.69	14.198		
8,700.0	8,677.8	8,726.2	8,677.8	31.4	33.5	-90.64	233.4	-638.0	890.0	826.7	63.38	14.043		
8,800.0	8,777.8	8,826.2	8,777.8	31.7	33.8	-90.64	233.4	-638.0	890.0	826.0	64.07	13.891		
8,900.0	8,877.8	8,926.2	8,877.8	32.1	34.2	-90.64	233.4	-638.0	890.0	825.3	64.76	13.743		
9,000.0	8,977.8	9,026.2	8,977.8	32.4	34.5	-90.64	233.4	-638.0	890.0	824.6	65.46	13.597		
9,100.0	9,077.8	9,126.2	9,077.8	32.8	34.8	-90.64	233.4	-638.0	890.0	823.9	66.15	13.455		
9,119.7	9,097.5	9,145.9	9,097.5	32.9	34.9	-90.64	233.4	-638.0	890.0	823.8	66.29	13.427		
9,125.0	9,102.8	9,151.2	9,102.8	32.9	34.9	89.78	233.4	-638.0	890.0	823.7	66.32	13.420		
9,150.0	9,127.8	9,176.2	9,127.8	33.0	35.0	89.84	233.4	-638.0	890.0	823.6	66.48	13.387		
9,175.0	9,152.7	9,201.1	9,152.7	33.0	35.1	89.98	233.4	-638.0	890.0	823.4	66.64	13.356		
9,177.4	9,155.1	9,203.5	9,155.1	33.0	35.1	90.00	233.4	-638.0	890.0	823.4	66.66	13.353		
9,200.0	9,177.4	9,225.8	9,177.4	33.1	35.2	90.21	233.4	-638.0	890.0	823.3	66.79	13.325		
9,225.0	9,201.9	9,250.4	9,201.9	33.2	35.2	90.51	233.4	-638.0	890.1	823.1	66.94	13.297		
9,250.0	9,226.2	9,274.6	9,226.2	33.2	35.3	90.88	233.4	-638.0	890.2	823.1	67.08	13.270		

CC - Min centre to center distance or convergent point, SF - min separation factor, ES - min ellipse separation

# PERMIAN

## RESOURCES

### Anticollision Report

<b>Company:</b>	NEW MEXICO	<b>Local Co-ordinate Reference:</b>	Well MALLARD STATE COM 304H
<b>Project:</b>	(SP) LEA	<b>TVD Reference:</b>	KB @ 3722.0usft
<b>Reference Site:</b>	MALLARD	<b>MD Reference:</b>	KB @ 3722.0usft
<b>Site Error:</b>	0.0 usft	<b>North Reference:</b>	Grid
<b>Reference Well:</b>	MALLARD STATE COM 304H	<b>Survey Calculation Method:</b>	Minimum Curvature
<b>Well Error:</b>	0.0 usft	<b>Output errors are at</b>	2.00 sigma
<b>Reference Wellbore</b>	OWB	<b>Database:</b>	Compass_17
<b>Reference Design:</b>	PWP0	<b>Offset TVD Reference:</b>	Offset Datum

Offset Design: MALLARD - MALLARD STATE COM 7H - OWB - PWP0													Offset Site Error:	0.0 usft
Survey Program: 0-MWD													Offset Well Error:	0.0 usft
Reference		Offset		Semi Major Axis		Highside Toolface (°)	Offset Wellbore Centre		Distance		Minimum Separation (usft)	Separation Factor	Warning	
Measured Depth (usft)	Vertical Depth (usft)	Measured Depth (usft)	Vertical Depth (usft)	Reference (usft)	Offset (usft)		+N/-S (usft)	+E/-W (usft)	Between Centres (usft)	Between Ellipses (usft)				
9,275.0	9,250.1	9,298.5	9,250.1	33.3	35.4	91.31	233.4	-638.0	890.3	823.1	67.21	13.246		
9,300.0	9,273.5	9,322.0	9,273.5	33.4	35.5	91.80	233.4	-638.0	890.5	823.2	67.34	13.224		
9,325.0	9,296.5	9,344.9	9,296.5	33.4	35.6	92.34	233.4	-638.0	890.9	823.5	67.46	13.206		
9,350.0	9,319.0	9,367.4	9,319.0	33.5	35.6	92.90	233.4	-638.0	891.5	823.9	67.58	13.192		
9,375.0	9,340.8	9,389.2	9,340.8	33.5	35.7	93.49	233.4	-638.0	892.3	824.6	67.69	13.182		
9,400.0	9,362.0	9,410.4	9,362.0	33.6	35.8	94.09	233.4	-638.0	893.3	825.5	67.79	13.178 SF		
9,425.0	9,382.4	9,430.8	9,382.4	33.6	35.8	94.68	233.4	-638.0	894.7	826.8	67.89	13.179		
9,450.0	9,402.1	9,450.5	9,402.1	33.7	35.9	95.25	233.4	-638.0	896.4	828.4	67.98	13.186		
9,475.0	9,420.9	9,469.3	9,420.9	33.7	36.0	95.79	233.4	-638.0	898.5	830.4	68.06	13.201		
9,500.0	9,438.8	9,487.3	9,438.8	33.8	36.0	96.28	233.4	-638.0	901.0	832.9	68.14	13.223		
9,525.0	9,455.8	9,504.3	9,455.8	33.8	36.1	96.71	233.4	-638.0	904.0	835.8	68.21	13.253		
9,550.0	9,471.9	9,520.3	9,471.9	33.8	36.1	97.06	233.4	-638.0	907.6	839.3	68.28	13.292		
9,575.0	9,486.9	9,535.3	9,486.9	33.8	36.2	97.32	233.4	-638.0	911.7	843.4	68.34	13.341		
9,600.0	9,500.8	9,549.2	9,500.8	33.9	36.2	97.48	233.4	-638.0	916.4	848.0	68.40	13.399		
9,625.0	9,513.6	9,562.0	9,513.6	33.9	36.3	97.53	233.4	-638.0	921.8	853.3	68.45	13.467		
9,650.0	9,525.3	9,573.7	9,525.3	33.9	36.3	97.45	233.4	-638.0	927.8	859.3	68.50	13.545		
9,675.0	9,535.8	9,584.2	9,535.8	33.9	36.4	97.23	233.4	-638.0	934.4	865.9	68.54	13.634		
9,700.0	9,545.1	9,593.5	9,545.1	33.9	36.4	96.86	233.4	-638.0	941.8	873.2	68.58	13.733		
9,725.0	9,553.2	9,601.6	9,553.2	34.0	36.4	96.34	233.4	-638.0	949.8	881.2	68.61	13.843		
9,750.0	9,560.0	9,608.5	9,560.0	34.0	36.4	95.66	233.4	-638.0	958.4	889.8	68.64	13.964		
9,775.0	9,565.6	9,614.0	9,565.6	34.1	36.5	94.81	233.4	-638.0	967.7	899.1	68.66	14.095		
9,800.0	9,569.9	9,618.3	9,569.9	34.1	36.5	93.78	233.4	-638.0	977.7	909.0	68.68	14.235		
9,825.0	9,572.9	9,621.3	9,572.9	34.2	36.5	92.58	233.4	-638.0	988.2	919.5	68.69	14.386		
9,850.0	9,574.6	9,623.0	9,574.6	34.2	36.5	91.21	233.4	-638.0	999.3	930.6	68.70	14.546		

CC - Min centre to center distance or convergent point, SF - min separation factor, ES - min ellipse separation

# PERMIAN

## RESOURCES

### Anticollision Report

<b>Company:</b>	NEW MEXICO	<b>Local Co-ordinate Reference:</b>	Well MALLARD STATE COM 304H
<b>Project:</b>	(SP) LEA	<b>TVD Reference:</b>	KB @ 3722.0usft
<b>Reference Site:</b>	MALLARD	<b>MD Reference:</b>	KB @ 3722.0usft
<b>Site Error:</b>	0.0 usft	<b>North Reference:</b>	Grid
<b>Reference Well:</b>	MALLARD STATE COM 304H	<b>Survey Calculation Method:</b>	Minimum Curvature
<b>Well Error:</b>	0.0 usft	<b>Output errors are at</b>	2.00 sigma
<b>Reference Wellbore</b>	OWB	<b>Database:</b>	Compass_17
<b>Reference Design:</b>	PWPO	<b>Offset TVD Reference:</b>	Offset Datum

Offset Design: MALLARD - MALLARD STATE COM 8H - OWB - PWPO														Offset Site Error:	0.0 usft
Survey Program: 0-MWD														Offset Well Error:	0.0 usft
Reference		Offset		Semi Major Axis		Highside Toolface (°)	Offset Wellbore Centre		Distance		Minimum Separation (usft)	Separation Factor	Warning		
Measured Depth (usft)	Vertical Depth (usft)	Measured Depth (usft)	Vertical Depth (usft)	Reference (usft)	Offset (usft)		+N/-S (usft)	+E/-W (usft)	Between Centres (usft)	Between Ellipses (usft)					
0.0	0.0	0.0	0.0	0.0	0.0	179.85	-306.1	0.8	306.1						
100.0	100.0	100.0	100.0	0.3	0.3	179.85	-306.1	0.8	306.1	305.6	0.50	609.932			
200.0	200.0	200.0	200.0	0.6	0.6	179.85	-306.1	0.8	306.1	304.9	1.22	251.149			
300.0	300.0	300.0	300.0	1.0	1.0	179.85	-306.1	0.8	306.1	304.2	1.94	158.131			
400.0	400.0	400.0	400.0	1.3	1.3	179.85	-306.1	0.8	306.1	303.4	2.65	115.393			
500.0	500.0	500.0	500.0	1.7	1.7	179.85	-306.1	0.8	306.1	302.7	3.37	90.841			
600.0	600.0	600.0	600.0	2.0	2.0	179.85	-306.1	0.8	306.1	302.0	4.09	74.904			
700.0	700.0	700.0	700.0	2.4	2.4	179.85	-306.1	0.8	306.1	301.3	4.80	63.724			
800.0	800.0	800.0	800.0	2.8	2.8	179.85	-306.1	0.8	306.1	300.6	5.52	55.448			
900.0	900.0	900.0	900.0	3.1	3.1	179.85	-306.1	0.8	306.1	299.9	6.24	49.075			
1,000.0	1,000.0	1,000.0	1,000.0	3.5	3.5	179.85	-306.1	0.8	306.1	299.1	6.95	44.016			
1,100.0	1,100.0	1,100.0	1,100.0	3.8	3.8	179.85	-306.1	0.8	306.1	298.4	7.67	39.902			
1,200.0	1,200.0	1,200.0	1,200.0	4.2	4.2	179.85	-306.1	0.8	306.1	297.7	8.39	36.492			
1,300.0	1,300.0	1,300.0	1,300.0	4.6	4.6	179.85	-306.1	0.8	306.1	297.0	9.11	33.618			
1,400.0	1,400.0	1,400.0	1,400.0	4.9	4.9	179.85	-306.1	0.8	306.1	296.3	9.82	31.164			
1,500.0	1,500.0	1,500.0	1,500.0	5.3	5.3	179.85	-306.1	0.8	306.1	295.6	10.54	29.044	CC		
1,600.0	1,600.0	1,603.7	1,603.6	5.6	5.6	134.42	-305.5	-0.9	306.7	295.5	11.26	27.239	ES		
1,700.0	1,699.8	1,706.7	1,706.6	6.0	6.0	136.08	-303.6	-6.2	308.7	296.8	11.97	25.784			
1,800.0	1,799.5	1,808.7	1,808.1	6.3	6.4	138.75	-300.5	-14.8	312.6	300.0	12.69	24.637			
1,881.1	1,879.9	1,890.2	1,888.9	6.6	6.7	141.56	-297.2	-24.2	317.8	304.5	13.27	23.938			
1,900.0	1,898.7	1,909.0	1,907.6	6.7	6.7	142.30	-296.3	-26.6	319.2	305.8	13.41	23.801			
2,000.0	1,997.8	2,007.7	2,005.0	7.1	7.1	146.39	-291.1	-41.5	327.5	313.3	14.14	23.162			
2,100.0	2,096.9	2,104.6	2,100.2	7.4	7.5	150.72	-284.8	-58.9	337.2	322.3	14.87	22.675			
2,200.0	2,196.1	2,200.6	2,194.2	7.8	7.8	154.88	-278.4	-76.8	348.8	333.2	15.60	22.351			
2,300.0	2,295.2	2,296.6	2,288.3	8.2	8.2	158.77	-272.1	-94.8	362.2	345.9	16.34	22.164			
2,400.0	2,394.3	2,392.5	2,382.4	8.6	8.6	162.38	-265.7	-112.7	377.2	360.2	17.08	22.087	SF		
2,500.0	2,493.4	2,488.5	2,476.4	9.0	9.0	165.71	-259.3	-130.7	393.7	375.9	17.82	22.097			
2,600.0	2,592.5	2,584.5	2,570.5	9.3	9.4	168.79	-252.9	-148.6	411.4	392.9	18.56	22.174			
2,700.0	2,691.6	2,680.4	2,664.5	9.7	9.8	171.61	-246.5	-166.6	430.3	411.0	19.29	22.303			
2,800.0	2,790.8	2,776.4	2,758.6	10.1	10.3	174.20	-240.1	-184.5	450.1	430.0	20.03	22.471			
2,900.0	2,889.9	2,872.4	2,852.7	10.5	10.7	176.58	-233.7	-202.5	470.7	450.0	20.77	22.668			
3,000.0	2,989.0	2,968.4	2,946.7	10.9	11.1	178.76	-227.3	-220.4	492.1	470.6	21.50	22.886			
3,100.0	3,088.1	3,064.3	3,040.8	11.3	11.5	-179.24	-220.9	-238.4	514.1	491.9	22.24	23.119			
3,200.0	3,187.2	3,160.3	3,134.9	11.7	12.0	-177.40	-214.6	-256.3	536.7	513.8	22.98	23.361			
3,300.0	3,286.3	3,256.3	3,228.9	12.1	12.4	-175.70	-208.2	-274.3	559.8	536.1	23.71	23.609			
3,400.0	3,385.5	3,352.3	3,323.0	12.5	12.8	-174.14	-201.8	-292.2	583.4	558.9	24.45	23.860			
3,500.0	3,484.6	3,448.2	3,417.1	12.9	13.3	-172.70	-195.4	-310.1	607.3	582.1	25.19	24.111			
3,600.0	3,583.7	3,544.2	3,511.1	13.3	13.7	-171.36	-189.0	-328.1	631.5	605.6	25.93	24.360			
3,700.0	3,682.8	3,640.2	3,605.2	13.7	14.1	-170.12	-182.6	-346.0	656.1	629.4	26.66	24.606			
3,800.0	3,781.9	3,736.2	3,699.3	14.1	14.6	-168.97	-176.2	-364.0	680.9	653.5	27.40	24.848			
3,900.0	3,881.0	3,832.1	3,793.3	14.5	15.0	-167.90	-169.8	-381.9	706.0	677.9	28.14	25.086			
4,000.0	3,980.2	3,928.1	3,887.4	14.9	15.5	-166.91	-163.4	-399.9	731.3	702.4	28.88	25.319			
4,100.0	4,079.3	4,024.1	3,981.5	15.3	15.9	-165.98	-157.0	-417.8	756.8	727.2	29.63	25.546			
4,141.1	4,120.1	4,063.6	4,020.1	15.5	16.1	-165.61	-154.4	-425.2	767.4	737.4	29.93	25.637			
4,200.0	4,178.5	4,120.2	4,075.6	15.7	16.3	-165.17	-150.7	-435.8	781.9	751.6	30.37	25.749			
4,300.0	4,278.0	4,216.9	4,170.4	16.1	16.8	-164.40	-144.2	-453.9	804.2	773.1	31.11	25.853			
4,400.0	4,377.8	4,314.2	4,265.8	16.5	17.2	-163.60	-137.7	-472.1	823.4	791.6	31.84	25.858			
4,500.0	4,477.8	4,412.0	4,361.6	16.8	17.7	-162.75	-131.2	-490.4	839.5	806.9	32.58	25.770			
4,522.2	4,500.0	4,433.7	4,382.9	16.9	17.8	-116.56	-129.8	-494.4	842.7	809.9	32.74	25.740			
4,600.0	4,577.8	4,510.0	4,457.7	17.2	18.2	-115.82	-124.7	-508.7	853.6	820.3	33.31	25.628			
4,700.0	4,677.8	4,608.0	4,553.7	17.5	18.6	-114.90	-118.2	-527.0	867.8	833.7	34.03	25.497			
4,800.0	4,777.8	4,706.0	4,649.8	17.8	19.1	-114.00	-111.7	-545.3	882.2	847.4	34.76	25.378			

CC - Min centre to center distance or convergent point, SF - min separation factor, ES - min ellipse separation

# PERMIAN

## RESOURCES

### Anticollision Report

<b>Company:</b>	NEW MEXICO	<b>Local Co-ordinate Reference:</b>	Well MALLARD STATE COM 304H
<b>Project:</b>	(SP) LEA	<b>TVD Reference:</b>	KB @ 3722.0usft
<b>Reference Site:</b>	MALLARD	<b>MD Reference:</b>	KB @ 3722.0usft
<b>Site Error:</b>	0.0 usft	<b>North Reference:</b>	Grid
<b>Reference Well:</b>	MALLARD STATE COM 304H	<b>Survey Calculation Method:</b>	Minimum Curvature
<b>Well Error:</b>	0.0 usft	<b>Output errors are at</b>	2.00 sigma
<b>Reference Wellbore</b>	OWB	<b>Database:</b>	Compass_17
<b>Reference Design:</b>	PWP0	<b>Offset TVD Reference:</b>	Offset Datum

<b>Offset Design:</b> MALLARD - MALLARD STATE COM 8H - OWB - PWP0												<b>Offset Site Error:</b>	0.0 usft
<b>Survey Program:</b> 0-MWD												<b>Offset Well Error:</b>	0.0 usft
Measured Depth (usft)	Vertical Reference Depth (usft)	Offset		Semi Major Axis			Offset Wellbore Centre		Distance		Minimum Separation (usft)	Separation Factor	Warning
		Measured Depth (usft)	Vertical Depth (usft)	Reference (usft)	Offset (usft)	Highside Toolface (°)	+N/-S (usft)	+E/-W (usft)	Between Centres (usft)	Between Ellipses (usft)			
4,900.0	4,877.8	4,804.0	4,745.8	18.2	19.5	-113.14	-105.1	-563.7	896.8	861.3	35.49	25.270	
5,000.0	4,977.8	4,902.0	4,841.9	18.5	20.0	-112.30	-98.6	-582.0	911.6	875.4	36.21	25.173	
5,100.0	5,077.8	5,000.0	4,938.0	18.9	20.4	-111.48	-92.1	-600.3	926.6	889.6	36.94	25.085	
5,200.0	5,177.8	5,098.0	5,034.0	19.2	20.9	-110.70	-85.5	-618.6	941.8	904.1	37.66	25.006	
5,300.0	5,277.8	5,196.0	5,130.1	19.5	21.4	-109.94	-79.0	-637.0	957.1	918.7	38.39	24.934	
5,400.0	5,377.8	5,294.0	5,226.1	19.9	21.8	-109.20	-72.5	-655.3	972.6	933.5	39.11	24.870	
5,500.0	5,477.8	5,392.1	5,322.2	20.2	22.3	-108.48	-66.0	-673.6	988.3	948.5	39.83	24.812	

CC - Min centre to center distance or convergent point, SF - min separation factor, ES - min ellipse separation

# PERMIAN

## RESOURCES

### Anticollision Report

<b>Company:</b>	NEW MEXICO	<b>Local Co-ordinate Reference:</b>	Well MALLARD STATE COM 304H
<b>Project:</b>	(SP) LEA	<b>TVD Reference:</b>	KB @ 3722.0usft
<b>Reference Site:</b>	MALLARD	<b>MD Reference:</b>	KB @ 3722.0usft
<b>Site Error:</b>	0.0 usft	<b>North Reference:</b>	Grid
<b>Reference Well:</b>	MALLARD STATE COM 304H	<b>Survey Calculation Method:</b>	Minimum Curvature
<b>Well Error:</b>	0.0 usft	<b>Output errors are at</b>	2.00 sigma
<b>Reference Wellbore</b>	OWB	<b>Database:</b>	Compass_17
<b>Reference Design:</b>	PWPO	<b>Offset TVD Reference:</b>	Offset Datum

Offset Design: MALLARD - MALLARD STATE COM 9H - OWB - PWPO														Offset Site Error:	0.0 usft
Survey Program: 0-MWD														Offset Well Error:	0.0 usft
Reference		Offset		Semi Major Axis			Offset Wellbore Centre		Distance				Warning		
Measured Depth (usft)	Vertical Depth (usft)	Measured Depth (usft)	Vertical Depth (usft)	Reference (usft)	Offset (usft)	Highside Toolface (°)	+N/-S (usft)	+E/-W (usft)	Between Centres (usft)	Between Ellipses (usft)	Minimum Separation (usft)	Separation Factor			
0.0	0.0	0.0	0.0	0.0	0.0	-165.17	-416.1	-110.2	430.4						
100.0	100.0	99.0	99.0	0.3	0.2	-165.17	-416.1	-110.2	430.4	429.9	0.50	861.999			
200.0	200.0	199.0	199.0	0.6	0.6	-165.17	-416.1	-110.2	430.4	429.2	1.22	354.208			
300.0	300.0	299.0	299.0	1.0	1.0	-165.17	-416.1	-110.2	430.4	428.5	1.93	222.776			
400.0	400.0	399.0	399.0	1.3	1.3	-165.17	-416.1	-110.2	430.4	427.8	2.65	162.485			
500.0	500.0	499.0	499.0	1.7	1.7	-165.17	-416.1	-110.2	430.4	427.1	3.37	127.877			
600.0	600.0	599.0	599.0	2.0	2.0	-165.17	-416.1	-110.2	430.4	426.4	4.08	105.423			
700.0	700.0	699.0	699.0	2.4	2.4	-165.17	-416.1	-110.2	430.4	425.6	4.80	89.676			
800.0	800.0	799.0	799.0	2.8	2.8	-165.17	-416.1	-110.2	430.4	424.9	5.52	78.022			
900.0	900.0	899.0	899.0	3.1	3.1	-165.17	-416.1	-110.2	430.4	424.2	6.23	69.049			
1,000.0	1,000.0	999.0	999.0	3.5	3.5	-165.17	-416.1	-110.2	430.4	423.5	6.95	61.927			
1,100.0	1,100.0	1,103.4	1,103.4	3.8	3.8	-164.93	-415.1	-111.8	429.9	422.3	7.68	55.986			
1,200.0	1,200.0	1,207.6	1,207.4	4.2	4.2	-164.21	-412.2	-116.6	428.4	420.0	8.41	50.973			
1,300.0	1,300.0	1,311.2	1,310.6	4.6	4.6	-162.99	-407.3	-124.6	426.1	416.9	9.13	46.648			
1,400.0	1,400.0	1,411.3	1,410.0	4.9	4.9	-161.49	-401.3	-134.4	423.3	413.5	9.86	42.944			
1,500.0	1,500.0	1,510.6	1,508.7	5.3	5.3	-159.97	-395.3	-144.1	420.9	410.3	10.59	39.762			
1,566.0	1,566.0	1,576.2	1,573.8	5.5	5.6	155.10	-391.4	-150.6	420.1	409.1	11.07	37.966	CC		
1,600.0	1,600.0	1,609.9	1,607.3	5.6	5.7	155.68	-389.3	-153.9	420.3	409.0	11.31	37.153	ES		
1,700.0	1,699.8	1,708.9	1,705.7	6.0	6.1	157.46	-383.4	-163.7	423.3	411.3	12.04	35.152			
1,800.0	1,799.5	1,807.6	1,803.7	6.3	6.4	159.36	-377.4	-173.4	430.0	417.3	12.78	33.662			
1,881.1	1,879.9	1,887.3	1,882.8	6.6	6.7	160.94	-372.6	-181.2	438.2	424.9	13.37	32.778			
1,900.0	1,898.7	1,905.9	1,901.3	6.7	6.8	161.32	-371.5	-183.0	440.4	426.9	13.51	32.604			
2,000.0	1,997.8	2,003.9	1,998.7	7.1	7.2	163.29	-365.6	-192.7	452.5	438.2	14.24	31.773			
2,100.0	2,096.9	2,102.0	2,096.1	7.4	7.6	165.16	-359.7	-202.3	465.0	450.1	14.97	31.055			
2,200.0	2,196.1	2,200.1	2,193.5	7.8	8.0	166.92	-353.8	-212.0	478.1	462.3	15.71	30.431			
2,300.0	2,295.2	2,298.1	2,291.0	8.2	8.3	168.60	-347.9	-221.6	491.5	475.1	16.45	29.887			
2,400.0	2,394.3	2,396.2	2,388.4	8.6	8.7	170.18	-342.0	-231.3	505.4	488.2	17.18	29.412			
2,500.0	2,493.4	2,494.3	2,485.8	9.0	9.1	171.69	-336.1	-240.9	519.6	501.6	17.92	28.996			
2,600.0	2,592.5	2,592.4	2,583.2	9.3	9.5	173.11	-330.2	-250.6	534.1	515.5	18.66	28.630			
2,700.0	2,691.6	2,690.4	2,680.6	9.7	9.9	174.45	-324.3	-260.2	549.0	529.6	19.39	28.308			
2,800.0	2,790.8	2,788.5	2,778.0	10.1	10.3	175.73	-318.4	-269.9	564.1	544.0	20.13	28.023			
2,900.0	2,889.9	2,886.6	2,875.5	10.5	10.6	176.94	-312.5	-279.5	579.5	558.7	20.87	27.771			
3,000.0	2,989.0	2,984.6	2,972.9	10.9	11.0	178.09	-306.6	-289.2	595.2	573.6	21.61	27.547			
3,100.0	3,088.1	3,082.7	3,070.3	11.3	11.4	179.18	-300.6	-298.8	611.1	588.7	22.34	27.348			
3,200.0	3,187.2	3,180.8	3,167.7	11.7	11.8	-179.79	-294.7	-308.5	627.2	604.1	23.08	27.170			
3,300.0	3,286.3	3,278.9	3,265.1	12.1	12.2	-178.80	-288.8	-318.1	643.4	619.6	23.82	27.011			
3,400.0	3,385.5	3,376.9	3,362.5	12.5	12.6	-177.87	-282.9	-327.8	659.9	635.3	24.56	26.869			
3,500.0	3,484.6	3,475.0	3,459.9	12.9	13.0	-176.98	-277.0	-337.4	676.5	651.2	25.30	26.741			
3,600.0	3,583.7	3,573.1	3,557.4	13.3	13.4	-176.13	-271.1	-347.1	693.3	667.3	26.04	26.626			
3,700.0	3,682.8	3,671.1	3,654.8	13.7	13.8	-175.32	-265.2	-356.7	710.2	683.4	26.78	26.523			
3,800.0	3,781.9	3,769.2	3,752.2	14.1	14.1	-174.55	-259.3	-366.4	727.2	699.7	27.52	26.430			
3,900.0	3,881.0	3,867.3	3,849.6	14.5	14.5	-173.82	-253.4	-376.0	744.4	716.2	28.26	26.345			
4,000.0	3,980.2	3,965.4	3,947.0	14.9	14.9	-173.12	-247.5	-385.7	761.7	732.7	29.00	26.269			
4,100.0	4,079.3	4,063.4	4,044.4	15.3	15.3	-172.44	-241.6	-395.3	779.1	749.4	29.74	26.200			
4,141.1	4,120.1	4,103.8	4,084.5	15.5	15.5	-172.18	-239.2	-399.3	786.3	756.2	30.04	26.174			
4,200.0	4,178.5	4,161.6	4,142.0	15.7	15.7	-171.82	-235.7	-405.0	796.0	765.5	30.48	26.119			
4,300.0	4,278.0	4,260.2	4,239.9	16.1	16.1	-171.21	-229.7	-414.7	809.9	778.7	31.21	25.945			
4,400.0	4,377.8	4,359.2	4,338.2	16.5	16.5	-170.57	-223.8	-424.4	820.4	788.5	31.95	25.677			
4,500.0	4,477.8	4,458.4	4,436.8	16.8	16.9	-169.90	-217.8	-434.2	827.7	795.0	32.69	25.322			
4,522.2	4,500.0	4,480.5	4,458.7	16.9	17.0	-123.75	-216.5	-436.4	828.8	796.0	32.85	25.233			
4,600.0	4,577.8	4,557.7	4,535.4	17.2	17.3	-123.19	-211.8	-444.0	832.7	799.3	33.42	24.919			
4,700.0	4,677.8	4,657.1	4,634.1	17.5	17.7	-122.48	-205.8	-453.8	837.7	803.6	34.14	24.534			

CC - Min centre to center distance or convergent point, SF - min separation factor, ES - min ellipse separation

# PERMIAN

## RESOURCES

### Anticollision Report

<b>Company:</b>	NEW MEXICO	<b>Local Co-ordinate Reference:</b>	Well MALLARD STATE COM 304H
<b>Project:</b>	(SP) LEA	<b>TVD Reference:</b>	KB @ 3722.0usft
<b>Reference Site:</b>	MALLARD	<b>MD Reference:</b>	KB @ 3722.0usft
<b>Site Error:</b>	0.0 usft	<b>North Reference:</b>	Grid
<b>Reference Well:</b>	MALLARD STATE COM 304H	<b>Survey Calculation Method:</b>	Minimum Curvature
<b>Well Error:</b>	0.0 usft	<b>Output errors are at</b>	2.00 sigma
<b>Reference Wellbore</b>	OWB	<b>Database:</b>	Compass_17
<b>Reference Design:</b>	PWPO	<b>Offset TVD Reference:</b>	Offset Datum

Offset Design: MALLARD - MALLARD STATE COM 9H - OWB - PWPO													Offset Site Error:	0.0 usft
Survey Program: 0-MWD													Offset Well Error:	0.0 usft
Reference		Offset		Semi Major Axis			Offset Wellbore Centre		Distance			Rule Assigned:		Warning
Measured Depth (usft)	Vertical Depth (usft)	Measured Depth (usft)	Vertical Depth (usft)	Reference (usft)	Offset (usft)	Highside Toolface (°)	+N/-S (usft)	+E/-W (usft)	Between Centres (usft)	Between Ellipses (usft)	Minimum Separation (usft)	Separation Factor		
4,800.0	4,777.8	4,756.4	4,732.8	17.8	18.1	-121.78	-199.9	-463.5	842.9	808.0	34.87	24.169		
4,900.0	4,877.8	4,855.7	4,831.4	18.2	18.5	-121.09	-193.9	-473.3	848.1	812.5	35.60	23.822		
5,000.0	4,977.8	4,955.0	4,930.1	18.5	18.9	-120.40	-187.9	-483.1	853.5	817.2	36.33	23.493		
5,100.0	5,077.8	5,054.4	5,028.8	18.9	19.3	-119.73	-181.9	-492.8	859.1	822.0	37.06	23.181		
5,200.0	5,177.8	5,153.7	5,127.5	19.2	19.7	-119.06	-175.9	-502.6	864.7	826.9	37.79	22.883		
5,300.0	5,277.8	5,253.0	5,226.1	19.5	20.1	-118.40	-170.0	-512.4	870.5	832.0	38.52	22.600		
5,400.0	5,377.8	5,352.4	5,324.8	19.9	20.5	-117.75	-164.0	-522.2	876.4	837.1	39.24	22.331		
5,500.0	5,477.8	5,451.7	5,423.5	20.2	20.8	-117.11	-158.0	-531.9	882.3	842.4	39.97	22.075		
5,600.0	5,577.8	5,551.0	5,522.1	20.6	21.2	-116.48	-152.0	-541.7	888.4	847.7	40.70	21.830		
5,700.0	5,677.8	5,650.4	5,620.8	20.9	21.6	-115.86	-146.0	-551.5	894.7	853.2	41.42	21.597		
5,800.0	5,777.8	5,749.7	5,719.5	21.3	22.0	-115.24	-140.0	-561.3	901.0	858.8	42.15	21.375		
5,900.0	5,877.8	5,849.0	5,818.1	21.6	22.4	-114.64	-134.1	-571.0	907.4	864.5	42.88	21.163		
6,000.0	5,977.8	5,948.4	5,916.8	21.9	22.8	-114.04	-128.1	-580.8	913.9	870.3	43.60	20.960		
6,100.0	6,077.8	6,047.7	6,015.5	22.3	23.2	-113.45	-122.1	-590.6	920.5	876.2	44.33	20.766		
6,200.0	6,177.8	6,147.0	6,114.1	22.6	23.6	-112.87	-116.1	-600.4	927.2	882.2	45.05	20.581		
6,300.0	6,277.8	6,246.4	6,212.8	23.0	24.0	-112.30	-110.1	-610.1	934.0	888.2	45.78	20.404		
6,400.0	6,377.8	6,345.7	6,311.5	23.3	24.4	-111.73	-104.2	-619.9	940.9	894.4	46.50	20.234		
6,500.0	6,477.8	6,445.0	6,410.2	23.7	24.8	-111.18	-98.2	-629.7	947.9	900.7	47.22	20.072		
6,600.0	6,577.8	6,544.4	6,508.8	24.0	25.2	-110.63	-92.2	-639.5	955.0	907.0	47.95	19.917		
6,700.0	6,677.8	6,643.7	6,607.5	24.4	25.6	-110.09	-86.2	-649.2	962.1	913.5	48.67	19.768		
6,800.0	6,777.8	6,743.0	6,706.2	24.7	26.0	-109.56	-80.2	-659.0	969.4	920.0	49.39	19.625		
6,900.0	6,877.8	6,842.4	6,804.8	25.1	26.4	-109.03	-74.2	-668.8	976.7	926.6	50.12	19.489		
7,000.0	6,977.8	6,941.7	6,903.5	25.4	26.8	-108.52	-68.3	-678.6	984.1	933.3	50.84	19.357		
7,100.0	7,077.8	7,041.0	7,002.2	25.8	27.2	-108.01	-62.3	-688.3	991.6	940.0	51.56	19.232		
7,200.0	7,177.8	7,140.4	7,100.8	26.1	27.6	-107.51	-56.3	-698.1	999.2	946.9	52.28	19.111 SF		

CC - Min centre to center distance or convergent point, SF - min separation factor, ES - min ellipse separation

# PERMIAN

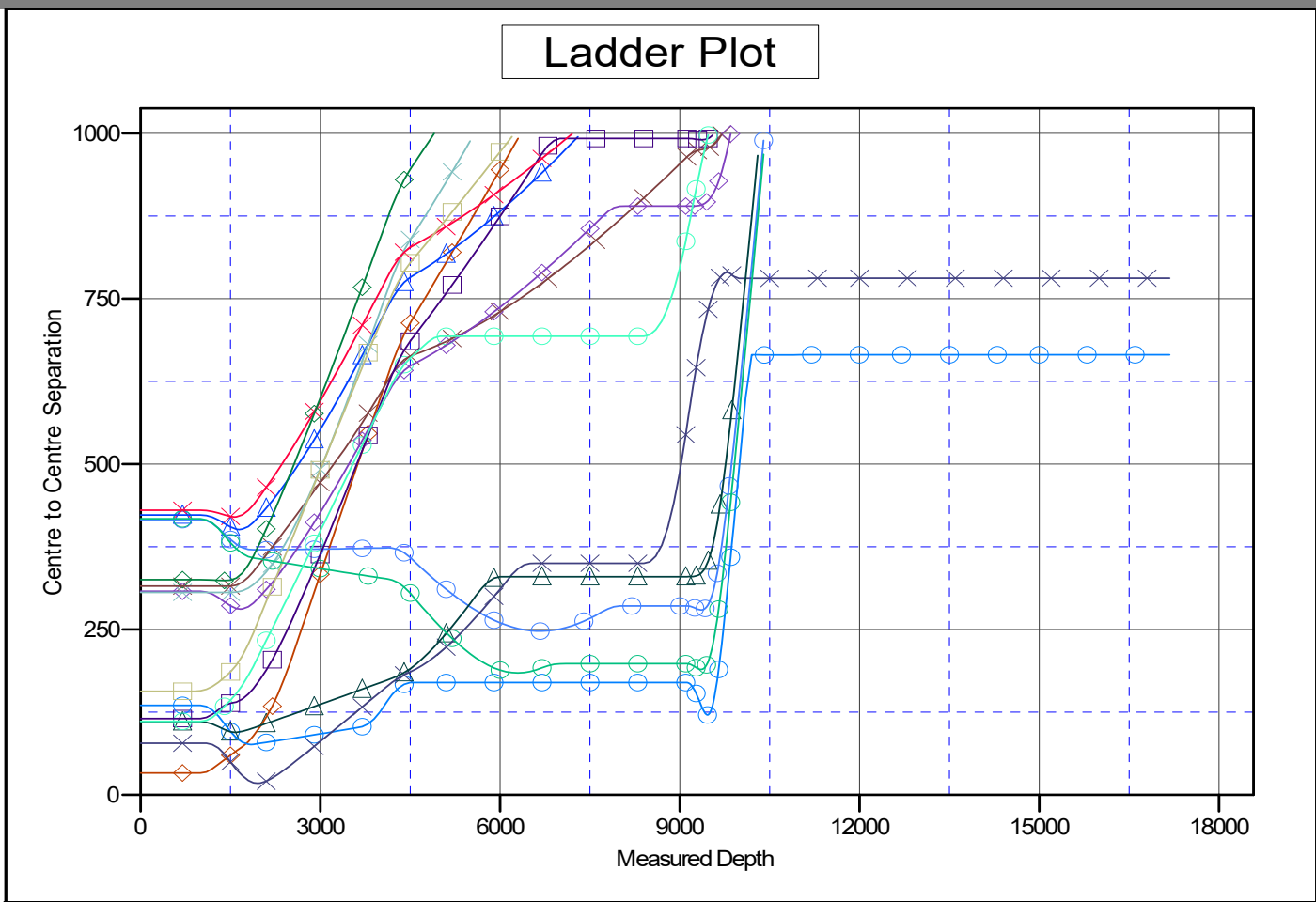
## RESOURCES

### Anticollision Report

<b>Company:</b>	NEW MEXICO	<b>Local Co-ordinate Reference:</b>	Well MALLARD STATE COM 304H
<b>Project:</b>	(SP) LEA	<b>TVD Reference:</b>	KB @ 3722.0usft
<b>Reference Site:</b>	MALLARD	<b>MD Reference:</b>	KB @ 3722.0usft
<b>Site Error:</b>	0.0 usft	<b>North Reference:</b>	Grid
<b>Reference Well:</b>	MALLARD STATE COM 304H	<b>Survey Calculation Method:</b>	Minimum Curvature
<b>Well Error:</b>	0.0 usft	<b>Output errors are at</b>	2.00 sigma
<b>Reference Wellbore</b>	OWB	<b>Database:</b>	Compass_17
<b>Reference Design:</b>	PWP0	<b>Offset TVD Reference:</b>	Offset Datum

Reference Depths are relative to KB @ 3722.0usft  
 Offset Depths are relative to Offset Datum  
 Central Meridian is 104° 20' 0.000 W

Coordinates are relative to: MALLARD STATE COM 304H  
 Coordinate System is US State Plane 1983, New Mexico Eastern Zone  
 Grid Convergence at Surface is: 0.48°



**LEGEND**

MALLARD STATECOM303H,OWB,PWP0 V0	MALLARD STATECOM7H,OWB,PWP0 V0	MALLARD STATECOM604H,OWB,PWP0 V0
MALLARD STATECOM10H,OWB,PWP0 V0	MALLARD STATECOM8H,OWB,PWP0 V0	MALLARD STATECOM503H,OWB,PWP0 V0
MALLARD STATECOM6H,OWB,PWP0 V0	MALLARD STATECOM504H,OWB,PWP0 V0	MALLARD STATECOM11H,OWB,PWP0 V0
MALLARD STATECOM12H,OWB,PWP0 V0	MALLARD STATECOM9H,OWB,PWP0 V0	MALLARD STATECOM103H,OWB,PWP0 V0
MALLARD STATECOM603H,OWB,PWP0 V0	MALLARD STATECOM104H,OWB,PWP0 V0	MALLARD STATECOM5H,OWB,PWP0 V0

CC - Min centre to center distance or convergent point, SF - min separation factor, ES - min ellipse separation

# PERMIAN

## RESOURCES

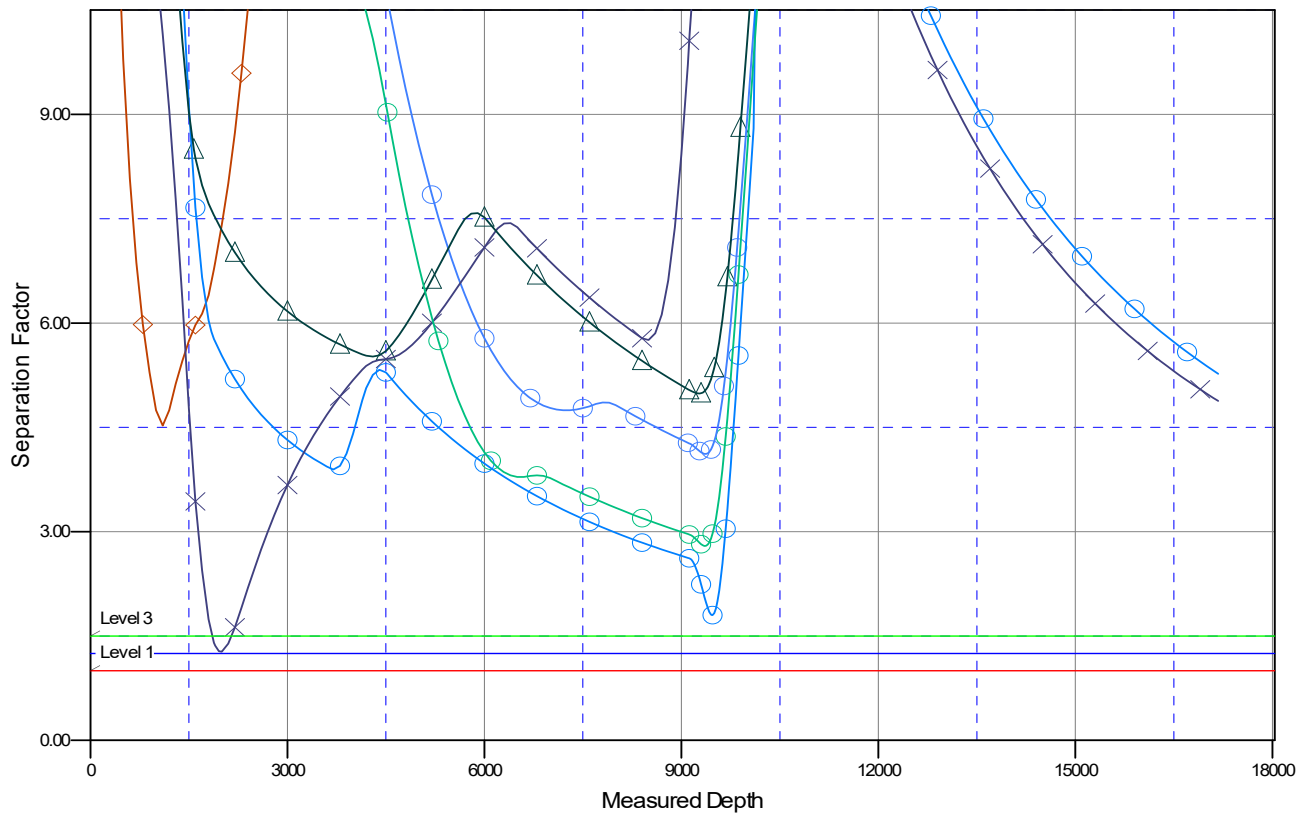
### Anticollision Report

<b>Company:</b>	NEW MEXICO	<b>Local Co-ordinate Reference:</b>	Well MALLARD STATE COM 304H
<b>Project:</b>	(SP) LEA	<b>TVD Reference:</b>	KB @ 3722.0usft
<b>Reference Site:</b>	MALLARD	<b>MD Reference:</b>	KB @ 3722.0usft
<b>Site Error:</b>	0.0 usft	<b>North Reference:</b>	Grid
<b>Reference Well:</b>	MALLARD STATE COM 304H	<b>Survey Calculation Method:</b>	Minimum Curvature
<b>Well Error:</b>	0.0 usft	<b>Output errors are at</b>	2.00 sigma
<b>Reference Wellbore</b>	OWB	<b>Database:</b>	Compass_17
<b>Reference Design:</b>	PWPO	<b>Offset TVD Reference:</b>	Offset Datum

Reference Depths are relative to KB @ 3722.0usft  
 Offset Depths are relative to Offset Datum  
 Central Meridian is 104° 20' 0.000 W

Coordinates are relative to: MALLARD STATE COM 304H  
 Coordinate System is US State Plane 1983, New Mexico Eastern Zone  
 Grid Convergence at Surface is: 0.48°

## Separation Factor Plot



### LEGEND

- |                                      |                                      |                                      |
|--------------------------------------|--------------------------------------|--------------------------------------|
| MALLARD STATE COM 303H, OWB, PWPO V0 | MALLARD STATE COM 7H, OWB, PWPO V0   | MALLARD STATE COM 604H, OWB, PWPO V0 |
| MALLARD STATE COM 10H, OWB, PWPO V0  | MALLARD STATE COM 8H, OWB, PWPO V0   | MALLARD STATE COM 503H, OWB, PWPO V0 |
| MALLARD STATE COM 6H, OWB, PWPO V0   | MALLARD STATE COM 504H, OWB, PWPO V0 | MALLARD STATE COM 11H, OWB, PWPO V0  |
| MALLARD STATE COM 12H, OWB, PWPO V0  | MALLARD STATE COM 9H, OWB, PWPO V0   | MALLARD STATE COM 103H, OWB, PWPO V0 |
| MALLARD STATE COM 603H, OWB, PWPO V0 | MALLARD STATE COM 104H, OWB, PWPO V0 | MALLARD STATE COM 5H, OWB, PWPO V0   |

CC - Min centre to center distance or convergent point, SF - min separation factor, ES - min ellipse separation

# **PERMIAN**

## **R E S O U R C E S**

### **NEW MEXICO**

**(SP) LEA**

**MALLARD**

**MALLARD STATE COM 304H**

**OWB**

**Plan: PWP0**

## **Standard Planning Report - Geographic**

**04 February, 2026**

# PERMIAN RESOURCES

## Planning Report - Geographic

<b>Database:</b>	Compass_17	<b>Local Co-ordinate Reference:</b>	Well MALLARD STATE COM 304H
<b>Company:</b>	NEW MEXICO	<b>TVD Reference:</b>	KB @ 3722.0usft
<b>Project:</b>	(SP) LEA	<b>MD Reference:</b>	KB @ 3722.0usft
<b>Site:</b>	MALLARD	<b>North Reference:</b>	Grid
<b>Well:</b>	MALLARD STATE COM 304H	<b>Survey Calculation Method:</b>	Minimum Curvature
<b>Wellbore:</b>	OWB		
<b>Design:</b>	PWP0		

<b>Project</b>	(SP) LEA		
<b>Map System:</b>	US State Plane 1983	<b>System Datum:</b>	Mean Sea Level
<b>Geo Datum:</b>	North American Datum 1983		
<b>Map Zone:</b>	New Mexico Eastern Zone		

<b>Site</b>	MALLARD				
<b>Site Position:</b>		<b>Northing:</b>	567,395.06 usft	<b>Latitude:</b>	32° 33' 24.159 N
<b>From:</b>	Map	<b>Easting:</b>	813,966.30 usft	<b>Longitude:</b>	103° 26' 54.522 W
<b>Position Uncertainty:</b>	0.0 usft	<b>Slot Radius:</b>	13-3/16 "		

<b>Well</b>	MALLARD STATE COM 304H					
<b>Well Position</b>	<b>+N/-S</b>	0.0 usft	<b>Northing:</b>	567,843.90 usft	<b>Latitude:</b>	32° 33' 28.399 N
	<b>+E/-W</b>	0.0 usft	<b>Easting:</b>	816,400.94 usft	<b>Longitude:</b>	103° 26' 26.034 W
<b>Position Uncertainty</b>	0.0 usft		<b>Wellhead Elevation:</b>	usft	<b>Ground Level:</b>	3,692.0 usft
<b>Grid Convergence:</b>	0.48 °					

<b>Wellbore</b>	OWB				
<b>Magnetics</b>	<b>Model Name</b>	<b>Sample Date</b>	<b>Declination (°)</b>	<b>Dip Angle (°)</b>	<b>Field Strength (nT)</b>
	IGRF200510	12/31/2009	7.71	60.57	49,007.40280445

<b>Design</b>	PWP0			
<b>Audit Notes:</b>				
<b>Version:</b>	<b>Phase:</b>	PROTOTYPE	<b>Tie On Depth:</b>	0.0
<b>Vertical Section:</b>	<b>Depth From (TVD) (usft)</b>	<b>+N/-S (usft)</b>	<b>+E/-W (usft)</b>	<b>Direction (°)</b>
	0.0	0.0	0.0	177.65

<b>Plan Survey Tool Program</b>	<b>Date</b>	2/4/2026		
<b>Depth From (usft)</b>	<b>Depth To (usft)</b>	<b>Survey (Wellbore)</b>	<b>Tool Name</b>	<b>Remarks</b>
1	0.0	17,175.8 PWP0 (OWB)	MWD	
			OWSG_Rev2_ MWD - Standal	

# PERMIAN

## RESOURCES

### Planning Report - Geographic

<b>Database:</b>	Compass_17	<b>Local Co-ordinate Reference:</b>	Well MALLARD STATE COM 304H
<b>Company:</b>	NEW MEXICO	<b>TVD Reference:</b>	KB @ 3722.0usft
<b>Project:</b>	(SP) LEA	<b>MD Reference:</b>	KB @ 3722.0usft
<b>Site:</b>	MALLARD	<b>North Reference:</b>	Grid
<b>Well:</b>	MALLARD STATE COM 304H	<b>Survey Calculation Method:</b>	Minimum Curvature
<b>Wellbore:</b>	OWB		
<b>Design:</b>	PWP0		

Plan Sections										
Measured Depth (usft)	Inclination (°)	Azimuth (°)	Vertical Depth (usft)	+N/-S (usft)	+E/-W (usft)	Dogleg Rate (°/100usft)	Build Rate (°/100usft)	Turn Rate (°/100usft)	TFO (°)	Target
0.0	0.00	0.00	0.0	0.0	0.0	0.00	0.00	0.00	0.00	
1,500.0	0.00	0.00	1,500.0	0.0	0.0	0.00	0.00	0.00	0.00	
1,881.1	7.62	46.00	1,879.9	17.6	18.2	2.00	2.00	0.00	46.00	
4,141.1	7.62	46.00	4,120.1	225.8	233.8	0.00	0.00	0.00	0.00	
4,522.2	0.00	0.00	4,500.0	243.4	252.0	2.00	-2.00	0.00	180.00	
9,119.7	0.00	0.00	9,097.5	243.4	252.0	0.00	0.00	0.00	0.00	
9,869.7	90.00	179.58	9,575.0	-234.0	255.5	12.00	12.00	23.94	179.58	
11,995.7	90.00	179.58	9,575.0	-2,360.0	271.1	0.00	0.00	0.00	0.00	PP2 MALLARD SC 30
17,175.8	90.00	179.57	9,575.0	-7,539.9	309.4	0.00	0.00	0.00	-79.11	LTP/BHL MALLARD 30

# PERMIAN

## RESOURCES

### Planning Report - Geographic

<b>Database:</b>	Compass_17	<b>Local Co-ordinate Reference:</b>	Well MALLARD STATE COM 304H
<b>Company:</b>	NEW MEXICO	<b>TVD Reference:</b>	KB @ 3722.0usft
<b>Project:</b>	(SP) LEA	<b>MD Reference:</b>	KB @ 3722.0usft
<b>Site:</b>	MALLARD	<b>North Reference:</b>	Grid
<b>Well:</b>	MALLARD STATE COM 304H	<b>Survey Calculation Method:</b>	Minimum Curvature
<b>Wellbore:</b>	OWB		
<b>Design:</b>	PWP0		

Planned Survey										
Measured Depth (usft)	Inclination (°)	Azimuth (°)	Vertical Depth (usft)	+N/-S (usft)	+E/-W (usft)	Map Northing (usft)	Map Easting (usft)	Latitude	Longitude	
0.0	0.00	0.00	0.0	0.0	0.0	567,843.90	816,400.94	32° 33' 28.399 N	103° 26' 26.034 W	
100.0	0.00	0.00	100.0	0.0	0.0	567,843.90	816,400.94	32° 33' 28.399 N	103° 26' 26.034 W	
200.0	0.00	0.00	200.0	0.0	0.0	567,843.90	816,400.94	32° 33' 28.399 N	103° 26' 26.034 W	
300.0	0.00	0.00	300.0	0.0	0.0	567,843.90	816,400.94	32° 33' 28.399 N	103° 26' 26.034 W	
400.0	0.00	0.00	400.0	0.0	0.0	567,843.90	816,400.94	32° 33' 28.399 N	103° 26' 26.034 W	
500.0	0.00	0.00	500.0	0.0	0.0	567,843.90	816,400.94	32° 33' 28.399 N	103° 26' 26.034 W	
600.0	0.00	0.00	600.0	0.0	0.0	567,843.90	816,400.94	32° 33' 28.399 N	103° 26' 26.034 W	
700.0	0.00	0.00	700.0	0.0	0.0	567,843.90	816,400.94	32° 33' 28.399 N	103° 26' 26.034 W	
800.0	0.00	0.00	800.0	0.0	0.0	567,843.90	816,400.94	32° 33' 28.399 N	103° 26' 26.034 W	
900.0	0.00	0.00	900.0	0.0	0.0	567,843.90	816,400.94	32° 33' 28.399 N	103° 26' 26.034 W	
1,000.0	0.00	0.00	1,000.0	0.0	0.0	567,843.90	816,400.94	32° 33' 28.399 N	103° 26' 26.034 W	
1,100.0	0.00	0.00	1,100.0	0.0	0.0	567,843.90	816,400.94	32° 33' 28.399 N	103° 26' 26.034 W	
1,200.0	0.00	0.00	1,200.0	0.0	0.0	567,843.90	816,400.94	32° 33' 28.399 N	103° 26' 26.034 W	
1,300.0	0.00	0.00	1,300.0	0.0	0.0	567,843.90	816,400.94	32° 33' 28.399 N	103° 26' 26.034 W	
1,400.0	0.00	0.00	1,400.0	0.0	0.0	567,843.90	816,400.94	32° 33' 28.399 N	103° 26' 26.034 W	
1,500.0	0.00	0.00	1,500.0	0.0	0.0	567,843.90	816,400.94	32° 33' 28.399 N	103° 26' 26.034 W	
<b>Start Build 2.00</b>										
1,600.0	2.00	46.00	1,600.0	1.2	1.3	567,845.12	816,402.19	32° 33' 28.411 N	103° 26' 26.019 W	
1,700.0	4.00	46.00	1,699.8	4.8	5.0	567,848.75	816,405.96	32° 33' 28.447 N	103° 26' 25.975 W	
1,800.0	6.00	46.00	1,799.5	10.9	11.3	567,854.81	816,412.23	32° 33' 28.506 N	103° 26' 25.901 W	
1,881.1	7.62	46.00	1,879.9	17.6	18.2	567,861.48	816,419.14	32° 33' 28.572 N	103° 26' 25.820 W	
<b>Start 2260.1 hold at 1881.1 MD</b>										
1,900.0	7.62	46.00	1,898.7	19.3	20.0	567,863.23	816,420.95	32° 33' 28.589 N	103° 26' 25.798 W	
2,000.0	7.62	46.00	1,997.8	28.5	29.5	567,872.44	816,430.49	32° 33' 28.679 N	103° 26' 25.686 W	
2,100.0	7.62	46.00	2,096.9	37.8	39.1	567,881.66	816,440.03	32° 33' 28.770 N	103° 26' 25.574 W	
2,200.0	7.62	46.00	2,196.1	47.0	48.6	567,890.87	816,449.57	32° 33' 28.860 N	103° 26' 25.461 W	
2,300.0	7.62	46.00	2,295.2	56.2	58.2	567,900.08	816,459.11	32° 33' 28.950 N	103° 26' 25.349 W	
2,400.0	7.62	46.00	2,394.3	65.4	67.7	567,909.30	816,468.65	32° 33' 29.041 N	103° 26' 25.237 W	
2,500.0	7.62	46.00	2,493.4	74.6	77.2	567,918.51	816,478.19	32° 33' 29.131 N	103° 26' 25.124 W	
2,600.0	7.62	46.00	2,592.5	83.8	86.8	567,927.72	816,487.73	32° 33' 29.222 N	103° 26' 25.012 W	
2,700.0	7.62	46.00	2,691.6	93.0	96.3	567,936.94	816,497.26	32° 33' 29.312 N	103° 26' 24.899 W	
2,800.0	7.62	46.00	2,790.8	102.2	105.9	567,946.15	816,506.80	32° 33' 29.402 N	103° 26' 24.787 W	
2,900.0	7.62	46.00	2,889.9	111.5	115.4	567,955.37	816,516.34	32° 33' 29.493 N	103° 26' 24.675 W	
3,000.0	7.62	46.00	2,989.0	120.7	124.9	567,964.58	816,525.88	32° 33' 29.583 N	103° 26' 24.562 W	
3,100.0	7.62	46.00	3,088.1	129.9	134.5	567,973.79	816,535.42	32° 33' 29.673 N	103° 26' 24.450 W	
3,200.0	7.62	46.00	3,187.2	139.1	144.0	567,983.01	816,544.96	32° 33' 29.764 N	103° 26' 24.338 W	
3,300.0	7.62	46.00	3,286.3	148.3	153.6	567,992.22	816,554.50	32° 33' 29.854 N	103° 26' 24.225 W	
3,400.0	7.62	46.00	3,385.5	157.5	163.1	568,001.43	816,564.04	32° 33' 29.944 N	103° 26' 24.113 W	
3,500.0	7.62	46.00	3,484.6	166.7	172.6	568,010.65	816,573.58	32° 33' 30.035 N	103° 26' 24.001 W	
3,600.0	7.62	46.00	3,583.7	176.0	182.2	568,019.86	816,583.12	32° 33' 30.125 N	103° 26' 23.888 W	
3,700.0	7.62	46.00	3,682.8	185.2	191.7	568,029.08	816,592.66	32° 33' 30.216 N	103° 26' 23.776 W	
3,800.0	7.62	46.00	3,781.9	194.4	201.3	568,038.29	816,602.20	32° 33' 30.306 N	103° 26' 23.664 W	
3,900.0	7.62	46.00	3,881.0	203.6	210.8	568,047.50	816,611.74	32° 33' 30.396 N	103° 26' 23.551 W	
4,000.0	7.62	46.00	3,980.2	212.8	220.3	568,056.72	816,621.28	32° 33' 30.487 N	103° 26' 23.439 W	
4,100.0	7.62	46.00	4,079.3	222.0	229.9	568,065.93	816,630.82	32° 33' 30.577 N	103° 26' 23.326 W	
4,141.1	7.62	46.00	4,120.1	225.8	233.8	568,069.72	816,634.74	32° 33' 30.614 N	103° 26' 23.280 W	
<b>Start Drop -2.00</b>										
4,200.0	6.44	46.00	4,178.5	230.8	239.0	568,074.73	816,639.93	32° 33' 30.663 N	103° 26' 23.219 W	
4,300.0	4.44	46.00	4,278.0	237.4	245.8	568,081.32	816,646.75	32° 33' 30.728 N	103° 26' 23.139 W	
4,400.0	2.44	46.00	4,377.8	241.6	250.1	568,085.49	816,651.07	32° 33' 30.769 N	103° 26' 23.088 W	
4,500.0	0.44	46.00	4,477.8	243.3	251.9	568,087.24	816,652.89	32° 33' 30.786 N	103° 26' 23.067 W	
4,522.2	0.00	0.00	4,500.0	243.4	252.0	568,087.30	816,652.95	32° 33' 30.787 N	103° 26' 23.066 W	
<b>Start 4597.5 hold at 4522.2 MD</b>										
4,600.0	0.00	0.00	4,577.8	243.4	252.0	568,087.30	816,652.95	32° 33' 30.787 N	103° 26' 23.066 W	

# PERMIAN RESOURCES

## Planning Report - Geographic

<b>Database:</b>	Compass_17	<b>Local Co-ordinate Reference:</b>	Well MALLARD STATE COM 304H
<b>Company:</b>	NEW MEXICO	<b>TVD Reference:</b>	KB @ 3722.0usft
<b>Project:</b>	(SP) LEA	<b>MD Reference:</b>	KB @ 3722.0usft
<b>Site:</b>	MALLARD	<b>North Reference:</b>	Grid
<b>Well:</b>	MALLARD STATE COM 304H	<b>Survey Calculation Method:</b>	Minimum Curvature
<b>Wellbore:</b>	OWB		
<b>Design:</b>	PWP0		

Planned Survey										
Measured Depth (usft)	Inclination (°)	Azimuth (°)	Vertical Depth (usft)	+N/-S (usft)	+E/-W (usft)	Map Northing (usft)	Map Easting (usft)	Latitude	Longitude	
4,700.0	0.00	0.00	4,677.8	243.4	252.0	568,087.30	816,652.95	32° 33' 30.787 N	103° 26' 23.066 W	
4,800.0	0.00	0.00	4,777.8	243.4	252.0	568,087.30	816,652.95	32° 33' 30.787 N	103° 26' 23.066 W	
4,900.0	0.00	0.00	4,877.8	243.4	252.0	568,087.30	816,652.95	32° 33' 30.787 N	103° 26' 23.066 W	
5,000.0	0.00	0.00	4,977.8	243.4	252.0	568,087.30	816,652.95	32° 33' 30.787 N	103° 26' 23.066 W	
5,100.0	0.00	0.00	5,077.8	243.4	252.0	568,087.30	816,652.95	32° 33' 30.787 N	103° 26' 23.066 W	
5,200.0	0.00	0.00	5,177.8	243.4	252.0	568,087.30	816,652.95	32° 33' 30.787 N	103° 26' 23.066 W	
5,300.0	0.00	0.00	5,277.8	243.4	252.0	568,087.30	816,652.95	32° 33' 30.787 N	103° 26' 23.066 W	
5,400.0	0.00	0.00	5,377.8	243.4	252.0	568,087.30	816,652.95	32° 33' 30.787 N	103° 26' 23.066 W	
5,500.0	0.00	0.00	5,477.8	243.4	252.0	568,087.30	816,652.95	32° 33' 30.787 N	103° 26' 23.066 W	
5,600.0	0.00	0.00	5,577.8	243.4	252.0	568,087.30	816,652.95	32° 33' 30.787 N	103° 26' 23.066 W	
5,700.0	0.00	0.00	5,677.8	243.4	252.0	568,087.30	816,652.95	32° 33' 30.787 N	103° 26' 23.066 W	
5,800.0	0.00	0.00	5,777.8	243.4	252.0	568,087.30	816,652.95	32° 33' 30.787 N	103° 26' 23.066 W	
5,900.0	0.00	0.00	5,877.8	243.4	252.0	568,087.30	816,652.95	32° 33' 30.787 N	103° 26' 23.066 W	
6,000.0	0.00	0.00	5,977.8	243.4	252.0	568,087.30	816,652.95	32° 33' 30.787 N	103° 26' 23.066 W	
6,100.0	0.00	0.00	6,077.8	243.4	252.0	568,087.30	816,652.95	32° 33' 30.787 N	103° 26' 23.066 W	
6,200.0	0.00	0.00	6,177.8	243.4	252.0	568,087.30	816,652.95	32° 33' 30.787 N	103° 26' 23.066 W	
6,300.0	0.00	0.00	6,277.8	243.4	252.0	568,087.30	816,652.95	32° 33' 30.787 N	103° 26' 23.066 W	
6,400.0	0.00	0.00	6,377.8	243.4	252.0	568,087.30	816,652.95	32° 33' 30.787 N	103° 26' 23.066 W	
6,500.0	0.00	0.00	6,477.8	243.4	252.0	568,087.30	816,652.95	32° 33' 30.787 N	103° 26' 23.066 W	
6,600.0	0.00	0.00	6,577.8	243.4	252.0	568,087.30	816,652.95	32° 33' 30.787 N	103° 26' 23.066 W	
6,700.0	0.00	0.00	6,677.8	243.4	252.0	568,087.30	816,652.95	32° 33' 30.787 N	103° 26' 23.066 W	
6,800.0	0.00	0.00	6,777.8	243.4	252.0	568,087.30	816,652.95	32° 33' 30.787 N	103° 26' 23.066 W	
6,900.0	0.00	0.00	6,877.8	243.4	252.0	568,087.30	816,652.95	32° 33' 30.787 N	103° 26' 23.066 W	
7,000.0	0.00	0.00	6,977.8	243.4	252.0	568,087.30	816,652.95	32° 33' 30.787 N	103° 26' 23.066 W	
7,100.0	0.00	0.00	7,077.8	243.4	252.0	568,087.30	816,652.95	32° 33' 30.787 N	103° 26' 23.066 W	
7,200.0	0.00	0.00	7,177.8	243.4	252.0	568,087.30	816,652.95	32° 33' 30.787 N	103° 26' 23.066 W	
7,300.0	0.00	0.00	7,277.8	243.4	252.0	568,087.30	816,652.95	32° 33' 30.787 N	103° 26' 23.066 W	
7,400.0	0.00	0.00	7,377.8	243.4	252.0	568,087.30	816,652.95	32° 33' 30.787 N	103° 26' 23.066 W	
7,500.0	0.00	0.00	7,477.8	243.4	252.0	568,087.30	816,652.95	32° 33' 30.787 N	103° 26' 23.066 W	
7,600.0	0.00	0.00	7,577.8	243.4	252.0	568,087.30	816,652.95	32° 33' 30.787 N	103° 26' 23.066 W	
7,700.0	0.00	0.00	7,677.8	243.4	252.0	568,087.30	816,652.95	32° 33' 30.787 N	103° 26' 23.066 W	
7,800.0	0.00	0.00	7,777.8	243.4	252.0	568,087.30	816,652.95	32° 33' 30.787 N	103° 26' 23.066 W	
7,900.0	0.00	0.00	7,877.8	243.4	252.0	568,087.30	816,652.95	32° 33' 30.787 N	103° 26' 23.066 W	
8,000.0	0.00	0.00	7,977.8	243.4	252.0	568,087.30	816,652.95	32° 33' 30.787 N	103° 26' 23.066 W	
8,100.0	0.00	0.00	8,077.8	243.4	252.0	568,087.30	816,652.95	32° 33' 30.787 N	103° 26' 23.066 W	
8,200.0	0.00	0.00	8,177.8	243.4	252.0	568,087.30	816,652.95	32° 33' 30.787 N	103° 26' 23.066 W	
8,300.0	0.00	0.00	8,277.8	243.4	252.0	568,087.30	816,652.95	32° 33' 30.787 N	103° 26' 23.066 W	
8,400.0	0.00	0.00	8,377.8	243.4	252.0	568,087.30	816,652.95	32° 33' 30.787 N	103° 26' 23.066 W	
8,500.0	0.00	0.00	8,477.8	243.4	252.0	568,087.30	816,652.95	32° 33' 30.787 N	103° 26' 23.066 W	
8,600.0	0.00	0.00	8,577.8	243.4	252.0	568,087.30	816,652.95	32° 33' 30.787 N	103° 26' 23.066 W	
8,700.0	0.00	0.00	8,677.8	243.4	252.0	568,087.30	816,652.95	32° 33' 30.787 N	103° 26' 23.066 W	
8,800.0	0.00	0.00	8,777.8	243.4	252.0	568,087.30	816,652.95	32° 33' 30.787 N	103° 26' 23.066 W	
8,900.0	0.00	0.00	8,877.8	243.4	252.0	568,087.30	816,652.95	32° 33' 30.787 N	103° 26' 23.066 W	
9,000.0	0.00	0.00	8,977.8	243.4	252.0	568,087.30	816,652.95	32° 33' 30.787 N	103° 26' 23.066 W	
9,100.0	0.00	0.00	9,077.8	243.4	252.0	568,087.30	816,652.95	32° 33' 30.787 N	103° 26' 23.066 W	
9,119.7	0.00	0.00	9,097.5	243.4	252.0	568,087.30	816,652.95	32° 33' 30.787 N	103° 26' 23.066 W	
<b>Start DLS 12.00 TFO 179.58</b>										
9,125.0	0.63	179.58	9,102.8	243.4	252.0	568,087.27	816,652.95	32° 33' 30.786 N	103° 26' 23.066 W	
9,150.0	3.63	179.58	9,127.8	242.4	252.0	568,086.34	816,652.96	32° 33' 30.777 N	103° 26' 23.066 W	
9,175.0	6.63	179.58	9,152.7	240.2	252.0	568,084.11	816,652.97	32° 33' 30.755 N	103° 26' 23.066 W	
9,200.0	9.63	179.58	9,177.4	236.7	252.1	568,080.57	816,653.00	32° 33' 30.720 N	103° 26' 23.066 W	
9,225.0	12.63	179.58	9,201.9	231.8	252.1	568,075.74	816,653.03	32° 33' 30.672 N	103° 26' 23.066 W	
9,250.0	15.63	179.58	9,226.2	225.7	252.1	568,069.64	816,653.08	32° 33' 30.612 N	103° 26' 23.066 W	
9,275.0	18.63	179.58	9,250.1	218.4	252.2	568,062.27	816,653.13	32° 33' 30.539 N	103° 26' 23.066 W	

# PERMIAN RESOURCES

## Planning Report - Geographic

<b>Database:</b>	Compass_17	<b>Local Co-ordinate Reference:</b>	Well MALLARD STATE COM 304H
<b>Company:</b>	NEW MEXICO	<b>TVD Reference:</b>	KB @ 3722.0usft
<b>Project:</b>	(SP) LEA	<b>MD Reference:</b>	KB @ 3722.0usft
<b>Site:</b>	MALLARD	<b>North Reference:</b>	Grid
<b>Well:</b>	MALLARD STATE COM 304H	<b>Survey Calculation Method:</b>	Minimum Curvature
<b>Wellbore:</b>	OWB		
<b>Design:</b>	PWP0		

Planned Survey										
Measured Depth (usft)	Inclination (°)	Azimuth (°)	Vertical Depth (usft)	+N/-S (usft)	+E/-W (usft)	Map Northing (usft)	Map Easting (usft)	Latitude	Longitude	
9,300.0	21.63	179.58	9,273.5	209.8	252.3	568,053.67	816,653.19	32° 33' 30.454 N	103° 26' 23.066 W	
9,325.0	24.63	179.58	9,296.5	199.9	252.3	568,043.85	816,653.27	32° 33' 30.357 N	103° 26' 23.066 W	
9,350.0	27.63	179.58	9,319.0	188.9	252.4	568,032.84	816,653.35	32° 33' 30.248 N	103° 26' 23.067 W	
9,375.0	30.63	179.58	9,340.8	176.8	252.5	568,020.67	816,653.44	32° 33' 30.127 N	103° 26' 23.067 W	
9,400.0	33.63	179.58	9,362.0	163.5	252.6	568,007.37	816,653.53	32° 33' 29.996 N	103° 26' 23.067 W	
9,425.0	36.63	179.58	9,382.4	149.1	252.7	567,992.99	816,653.64	32° 33' 29.853 N	103° 26' 23.067 W	
9,450.0	39.63	179.58	9,402.1	133.6	252.8	567,977.55	816,653.75	32° 33' 29.701 N	103° 26' 23.067 W	
9,475.0	42.63	179.58	9,420.9	117.2	252.9	567,961.11	816,653.87	32° 33' 29.538 N	103° 26' 23.067 W	
9,500.0	45.63	179.58	9,438.8	99.8	253.1	567,943.70	816,654.00	32° 33' 29.366 N	103° 26' 23.068 W	
9,525.0	48.63	179.58	9,455.8	81.5	253.2	567,925.38	816,654.13	32° 33' 29.184 N	103° 26' 23.068 W	
<b>FTP MALLARD SC 304H</b>										
9,550.0	51.63	179.58	9,471.9	62.3	253.3	567,906.19	816,654.27	32° 33' 28.995 N	103° 26' 23.068 W	
9,575.0	54.63	179.58	9,486.9	42.3	253.5	567,886.19	816,654.42	32° 33' 28.797 N	103° 26' 23.068 W	
9,600.0	57.63	179.58	9,500.8	21.5	253.6	567,865.44	816,654.57	32° 33' 28.591 N	103° 26' 23.069 W	
9,625.0	60.63	179.58	9,513.6	0.1	253.8	567,843.98	816,654.73	32° 33' 28.379 N	103° 26' 23.069 W	
9,650.0	63.63	179.58	9,525.3	-22.0	254.0	567,821.88	816,654.89	32° 33' 28.160 N	103° 26' 23.069 W	
9,675.0	66.63	179.58	9,535.8	-44.7	254.1	567,799.20	816,655.06	32° 33' 27.936 N	103° 26' 23.069 W	
9,700.0	69.63	179.58	9,545.1	-67.9	254.3	567,776.01	816,655.23	32° 33' 27.706 N	103° 26' 23.070 W	
9,725.0	72.63	179.58	9,553.2	-91.6	254.5	567,752.35	816,655.40	32° 33' 27.472 N	103° 26' 23.070 W	
9,750.0	75.63	179.58	9,560.0	-115.6	254.6	567,728.31	816,655.58	32° 33' 27.234 N	103° 26' 23.070 W	
9,775.0	78.63	179.58	9,565.6	-140.0	254.8	567,703.94	816,655.75	32° 33' 26.993 N	103° 26' 23.071 W	
9,800.0	81.63	179.58	9,569.9	-164.6	255.0	567,679.31	816,655.93	32° 33' 26.750 N	103° 26' 23.071 W	
9,825.0	84.63	179.58	9,572.9	-189.4	255.2	567,654.50	816,656.12	32° 33' 26.504 N	103° 26' 23.071 W	
9,850.0	87.63	179.58	9,574.6	-214.3	255.4	567,629.56	816,656.30	32° 33' 26.257 N	103° 26' 23.072 W	
9,869.7	90.00	179.58	9,575.0	-234.0	255.5	567,609.86	816,656.44	32° 33' 26.062 N	103° 26' 23.072 W	
<b>Start 2126.0 hold at 9869.7 MD</b>										
9,900.0	90.00	179.58	9,575.0	-264.3	255.7	567,579.56	816,656.66	32° 33' 25.763 N	103° 26' 23.072 W	
10,000.0	90.00	179.58	9,575.0	-364.3	256.5	567,479.57	816,657.40	32° 33' 24.773 N	103° 26' 23.073 W	
10,100.0	90.00	179.58	9,575.0	-464.3	257.2	567,379.57	816,658.13	32° 33' 23.784 N	103° 26' 23.075 W	
10,200.0	90.00	179.58	9,575.0	-564.3	257.9	567,279.57	816,658.86	32° 33' 22.794 N	103° 26' 23.076 W	
10,300.0	90.00	179.58	9,575.0	-664.3	258.7	567,179.57	816,659.59	32° 33' 21.805 N	103° 26' 23.077 W	
10,400.0	90.00	179.58	9,575.0	-764.3	259.4	567,079.58	816,660.32	32° 33' 20.815 N	103° 26' 23.079 W	
10,500.0	90.00	179.58	9,575.0	-864.3	260.1	566,979.58	816,661.05	32° 33' 19.826 N	103° 26' 23.080 W	
10,600.0	90.00	179.58	9,575.0	-964.3	260.8	566,879.58	816,661.79	32° 33' 18.836 N	103° 26' 23.081 W	
10,700.0	90.00	179.58	9,575.0	-1,064.3	261.6	566,779.58	816,662.52	32° 33' 17.847 N	103° 26' 23.082 W	
10,800.0	90.00	179.58	9,575.0	-1,164.3	262.3	566,679.59	816,663.25	32° 33' 16.857 N	103° 26' 23.084 W	
10,900.0	90.00	179.58	9,575.0	-1,264.3	263.0	566,579.59	816,663.98	32° 33' 15.868 N	103° 26' 23.085 W	
11,000.0	90.00	179.58	9,575.0	-1,364.3	263.8	566,479.59	816,664.71	32° 33' 14.879 N	103° 26' 23.086 W	
11,100.0	90.00	179.58	9,575.0	-1,464.3	264.5	566,379.59	816,665.44	32° 33' 13.889 N	103° 26' 23.087 W	
11,200.0	90.00	179.58	9,575.0	-1,564.3	265.2	566,279.60	816,666.18	32° 33' 12.900 N	103° 26' 23.089 W	
11,300.0	90.00	179.58	9,575.0	-1,664.3	266.0	566,179.60	816,666.91	32° 33' 11.910 N	103° 26' 23.090 W	
11,400.0	90.00	179.58	9,575.0	-1,764.3	266.7	566,079.60	816,667.64	32° 33' 10.921 N	103° 26' 23.091 W	
11,500.0	90.00	179.58	9,575.0	-1,864.3	267.4	565,979.61	816,668.37	32° 33' 9.931 N	103° 26' 23.092 W	
11,600.0	90.00	179.58	9,575.0	-1,964.3	268.2	565,879.61	816,669.10	32° 33' 8.942 N	103° 26' 23.094 W	
11,700.0	90.00	179.58	9,575.0	-2,064.3	268.9	565,779.61	816,669.83	32° 33' 7.952 N	103° 26' 23.095 W	
11,800.0	90.00	179.58	9,575.0	-2,164.3	269.6	565,679.61	816,670.57	32° 33' 6.963 N	103° 26' 23.096 W	
11,900.0	90.00	179.58	9,575.0	-2,264.3	270.4	565,579.62	816,671.30	32° 33' 5.973 N	103° 26' 23.097 W	
11,995.7	90.00	179.58	9,575.0	-2,360.0	271.1	565,483.94	816,672.00	32° 33' 5.027 N	103° 26' 23.099 W	
<b>Start DLS 0.00 TFO -79.11 - PP2 MALLARD SC 304H</b>										
12,000.0	90.00	179.58	9,575.0	-2,364.3	271.1	565,479.62	816,672.03	32° 33' 4.984 N	103° 26' 23.099 W	
12,100.0	90.00	179.58	9,575.0	-2,464.3	271.8	565,379.62	816,672.76	32° 33' 3.994 N	103° 26' 23.100 W	
12,200.0	90.00	179.58	9,575.0	-2,564.3	272.6	565,279.62	816,673.49	32° 33' 3.005 N	103° 26' 23.101 W	
12,300.0	90.00	179.58	9,575.0	-2,664.3	273.3	565,179.63	816,674.23	32° 33' 2.015 N	103° 26' 23.102 W	
12,400.0	90.00	179.58	9,575.0	-2,764.3	274.0	565,079.63	816,674.96	32° 33' 1.026 N	103° 26' 23.104 W	

# PERMIAN

## RESOURCES

### Planning Report - Geographic

<b>Database:</b>	Compass_17	<b>Local Co-ordinate Reference:</b>	Well MALLARD STATE COM 304H
<b>Company:</b>	NEW MEXICO	<b>TVD Reference:</b>	KB @ 3722.0usft
<b>Project:</b>	(SP) LEA	<b>MD Reference:</b>	KB @ 3722.0usft
<b>Site:</b>	MALLARD	<b>North Reference:</b>	Grid
<b>Well:</b>	MALLARD STATE COM 304H	<b>Survey Calculation Method:</b>	Minimum Curvature
<b>Wellbore:</b>	OWB		
<b>Design:</b>	PWPO		

Planned Survey										
Measured Depth (usft)	Inclination (°)	Azimuth (°)	Vertical Depth (usft)	+N/-S (usft)	+E/-W (usft)	Map Northing (usft)	Map Easting (usft)	Latitude	Longitude	
12,500.0	90.00	179.58	9,575.0	-2,864.3	274.8	564,979.63	816,675.69	32° 33' 0.036 N	103° 26' 23.105 W	
12,600.0	90.00	179.58	9,575.0	-2,964.3	275.5	564,879.63	816,676.43	32° 32' 59.047 N	103° 26' 23.106 W	
12,700.0	90.00	179.58	9,575.0	-3,064.3	276.2	564,779.64	816,677.16	32° 32' 58.058 N	103° 26' 23.107 W	
12,800.0	90.00	179.58	9,575.0	-3,164.3	277.0	564,679.64	816,677.89	32° 32' 57.068 N	103° 26' 23.109 W	
12,900.0	90.00	179.58	9,575.0	-3,264.3	277.7	564,579.64	816,678.63	32° 32' 56.079 N	103° 26' 23.110 W	
13,000.0	90.00	179.58	9,575.0	-3,364.3	278.4	564,479.65	816,679.36	32° 32' 55.089 N	103° 26' 23.111 W	
13,100.0	90.00	179.58	9,575.0	-3,464.3	279.2	564,379.65	816,680.10	32° 32' 54.100 N	103° 26' 23.112 W	
13,200.0	90.00	179.58	9,575.0	-3,564.3	279.9	564,279.65	816,680.83	32° 32' 53.110 N	103° 26' 23.113 W	
13,300.0	90.00	179.58	9,575.0	-3,664.2	280.6	564,179.65	816,681.57	32° 32' 52.121 N	103° 26' 23.115 W	
13,400.0	90.00	179.58	9,575.0	-3,764.2	281.4	564,079.66	816,682.31	32° 32' 51.131 N	103° 26' 23.116 W	
13,500.0	90.00	179.58	9,575.0	-3,864.2	282.1	563,979.66	816,683.04	32° 32' 50.142 N	103° 26' 23.117 W	
13,600.0	90.00	179.58	9,575.0	-3,964.2	282.8	563,879.66	816,683.78	32° 32' 49.152 N	103° 26' 23.118 W	
13,700.0	90.00	179.58	9,575.0	-4,064.2	283.6	563,779.66	816,684.52	32° 32' 48.163 N	103° 26' 23.119 W	
13,800.0	90.00	179.58	9,575.0	-4,164.2	284.3	563,679.67	816,685.26	32° 32' 47.173 N	103° 26' 23.121 W	
13,900.0	90.00	179.58	9,575.0	-4,264.2	285.1	563,579.67	816,685.99	32° 32' 46.184 N	103° 26' 23.122 W	
14,000.0	90.00	179.58	9,575.0	-4,364.2	285.8	563,479.67	816,686.73	32° 32' 45.194 N	103° 26' 23.123 W	
14,100.0	90.00	179.58	9,575.0	-4,464.2	286.5	563,379.68	816,687.47	32° 32' 44.205 N	103° 26' 23.124 W	
14,200.0	90.00	179.58	9,575.0	-4,564.2	287.3	563,279.68	816,688.21	32° 32' 43.216 N	103° 26' 23.125 W	
14,300.0	90.00	179.58	9,575.0	-4,664.2	288.0	563,179.68	816,688.95	32° 32' 42.226 N	103° 26' 23.126 W	
14,400.0	90.00	179.58	9,575.0	-4,764.2	288.7	563,079.68	816,689.69	32° 32' 41.237 N	103° 26' 23.128 W	
14,500.0	90.00	179.58	9,575.0	-4,864.2	289.5	562,979.69	816,690.43	32° 32' 40.247 N	103° 26' 23.129 W	
14,600.0	90.00	179.58	9,575.0	-4,964.2	290.2	562,879.69	816,691.17	32° 32' 39.258 N	103° 26' 23.130 W	
14,700.0	90.00	179.58	9,575.0	-5,064.2	291.0	562,779.69	816,691.91	32° 32' 38.268 N	103° 26' 23.131 W	
14,800.0	90.00	179.58	9,575.0	-5,164.2	291.7	562,679.69	816,692.65	32° 32' 37.279 N	103° 26' 23.132 W	
14,900.0	90.00	179.58	9,575.0	-5,264.2	292.5	562,579.70	816,693.39	32° 32' 36.289 N	103° 26' 23.133 W	
15,000.0	90.00	179.58	9,575.0	-5,364.2	293.2	562,479.70	816,694.13	32° 32' 35.300 N	103° 26' 23.134 W	
15,100.0	90.00	179.57	9,575.0	-5,464.2	293.9	562,379.70	816,694.87	32° 32' 34.310 N	103° 26' 23.136 W	
15,200.0	90.00	179.57	9,575.0	-5,564.2	294.7	562,279.71	816,695.62	32° 32' 33.321 N	103° 26' 23.137 W	
15,300.0	90.00	179.57	9,575.0	-5,664.2	295.4	562,179.71	816,696.36	32° 32' 32.331 N	103° 26' 23.138 W	
15,400.0	90.00	179.57	9,575.0	-5,764.2	296.2	562,079.71	816,697.10	32° 32' 31.342 N	103° 26' 23.139 W	
15,500.0	90.00	179.57	9,575.0	-5,864.2	296.9	561,979.71	816,697.84	32° 32' 30.352 N	103° 26' 23.140 W	
15,600.0	90.00	179.57	9,575.0	-5,964.2	297.6	561,879.72	816,698.59	32° 32' 29.363 N	103° 26' 23.141 W	
15,700.0	90.00	179.57	9,575.0	-6,064.2	298.4	561,779.72	816,699.33	32° 32' 28.373 N	103° 26' 23.142 W	
15,800.0	90.00	179.57	9,575.0	-6,164.2	299.1	561,679.72	816,700.08	32° 32' 27.384 N	103° 26' 23.143 W	
15,900.0	90.00	179.57	9,575.0	-6,264.2	299.9	561,579.72	816,700.82	32° 32' 26.395 N	103° 26' 23.145 W	
16,000.0	90.00	179.57	9,575.0	-6,364.2	300.6	561,479.73	816,701.57	32° 32' 25.405 N	103° 26' 23.146 W	
16,100.0	90.00	179.57	9,575.0	-6,464.2	301.4	561,379.73	816,702.31	32° 32' 24.416 N	103° 26' 23.147 W	
16,200.0	90.00	179.57	9,575.0	-6,564.2	302.1	561,279.73	816,703.06	32° 32' 23.426 N	103° 26' 23.148 W	
16,300.0	90.00	179.57	9,575.0	-6,664.2	302.9	561,179.74	816,703.80	32° 32' 22.437 N	103° 26' 23.149 W	
16,400.0	90.00	179.57	9,575.0	-6,764.2	303.6	561,079.74	816,704.55	32° 32' 21.447 N	103° 26' 23.150 W	
16,500.0	90.00	179.57	9,575.0	-6,864.2	304.4	560,979.74	816,705.29	32° 32' 20.458 N	103° 26' 23.151 W	
16,600.0	90.00	179.57	9,575.0	-6,964.2	305.1	560,879.74	816,706.04	32° 32' 19.468 N	103° 26' 23.152 W	
16,700.0	90.00	179.57	9,575.0	-7,064.2	305.9	560,779.75	816,706.79	32° 32' 18.479 N	103° 26' 23.153 W	
16,800.0	90.00	179.57	9,575.0	-7,164.2	306.6	560,679.75	816,707.54	32° 32' 17.489 N	103° 26' 23.154 W	
16,900.0	90.00	179.57	9,575.0	-7,264.1	307.3	560,579.75	816,708.28	32° 32' 16.500 N	103° 26' 23.155 W	
17,000.0	90.00	179.57	9,575.0	-7,364.1	308.1	560,479.76	816,709.03	32° 32' 15.510 N	103° 26' 23.156 W	
17,100.0	90.00	179.57	9,575.0	-7,464.1	308.8	560,379.76	816,709.78	32° 32' 14.521 N	103° 26' 23.157 W	
17,175.8	90.00	179.57	9,575.0	-7,539.9	309.4	560,303.95	816,710.35	32° 32' 13.771 N	103° 26' 23.158 W	
TD at 17175.8 - LTP/BHL MALLARD SC 304H										

# PERMIAN

## RESOURCES

### Planning Report - Geographic

<b>Database:</b>	Compass_17	<b>Local Co-ordinate Reference:</b>	Well MALLARD STATE COM 304H
<b>Company:</b>	NEW MEXICO	<b>TVD Reference:</b>	KB @ 3722.0usft
<b>Project:</b>	(SP) LEA	<b>MD Reference:</b>	KB @ 3722.0usft
<b>Site:</b>	MALLARD	<b>North Reference:</b>	Grid
<b>Well:</b>	MALLARD STATE COM 304H	<b>Survey Calculation Method:</b>	Minimum Curvature
<b>Wellbore:</b>	OWB		
<b>Design:</b>	PWPO		

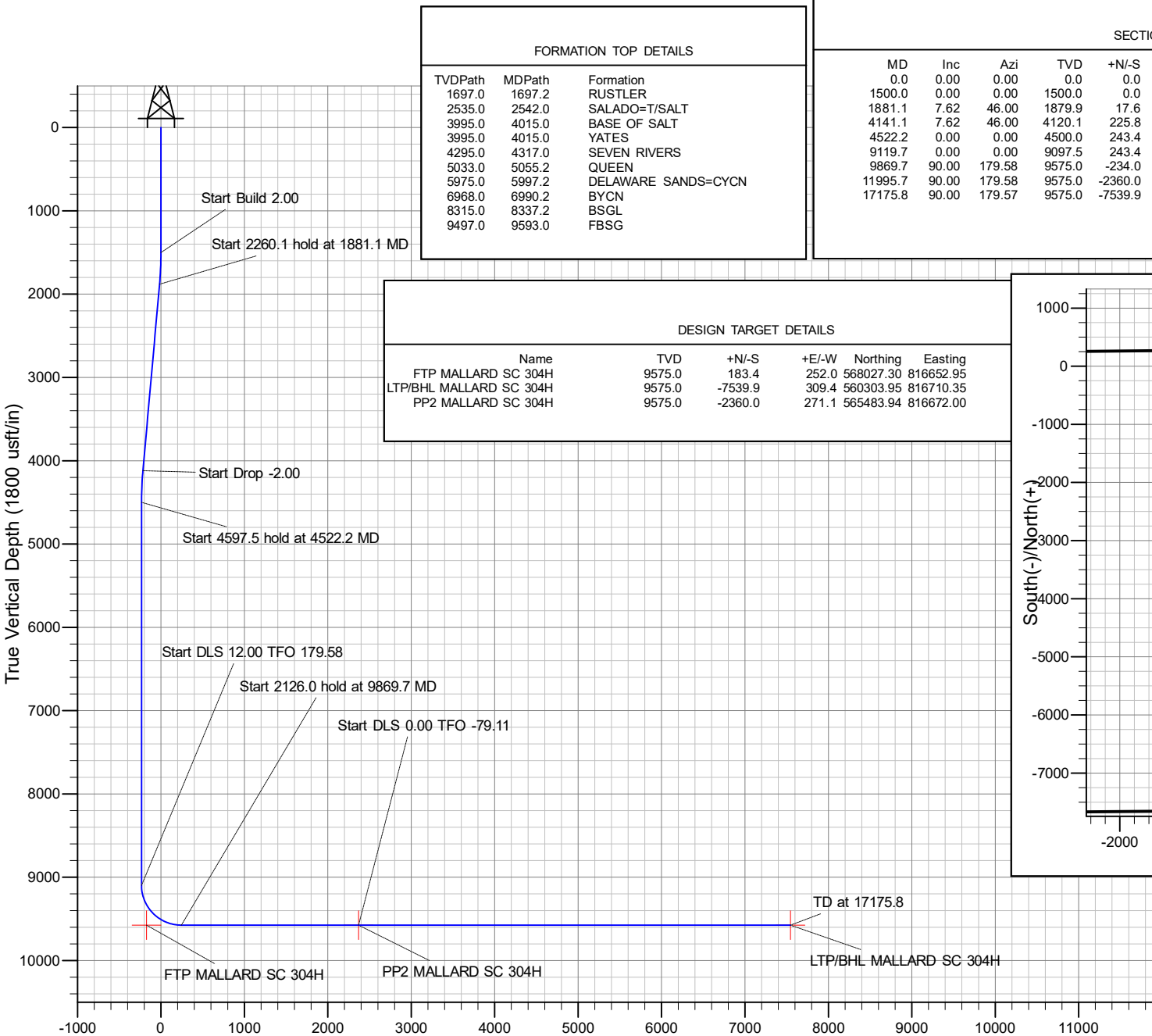
Design Targets										
Target Name	Dip Angle	Dip Dir.	TVD	+N/-S	+E/-W	Northing	Easting	Latitude	Longitude	
- hit/miss target	(°)	(°)	(usft)	(usft)	(usft)	(usft)	(usft)			
- Shape										
PP2 MALLARD SC 304H - plan hits target center - Point	0.00	0.00	9,575.0	-2,360.0	271.1	565,483.94	816,672.00	32° 33' 5.027 N	103° 26' 23.099 W	
FTP MALLARD SC 304H - plan misses target center by 156.8usft at 9525.0usft MD (9455.8 TVD, 81.5 N, 253.2 E) - Point	0.00	0.00	9,575.0	183.4	252.0	568,027.30	816,652.95	32° 33' 30.193 N	103° 26' 23.072 W	
LTP/BHL MALLARD SC - plan hits target center - Point	0.00	0.00	9,575.0	-7,539.9	309.4	560,303.95	816,710.35	32° 32' 13.771 N	103° 26' 23.158 W	

Formations						
Measured Depth	Vertical Depth	Name	Lithology	Dip	Dip Direction	
(usft)	(usft)			(°)	(°)	
1,697.2	1,697.0	RUSTLER				
2,542.0	2,535.0	SALADO=T/SALT				
4,015.0	3,995.0	BASE OF SALT				
4,015.0	3,995.0	YATES				
4,317.0	4,295.0	SEVEN RIVERS				
5,055.2	5,033.0	QUEEN				
5,997.2	5,975.0	DELAWARE SANDS=CYCN				
6,990.2	6,968.0	BYCN				
8,337.2	8,315.0	BSGL				
9,593.0	9,497.0	FBSG				

Plan Annotations					
Measured Depth	Vertical Depth	Local Coordinates		Comment	
(usft)	(usft)	+N/-S	+E/-W		
		(usft)	(usft)		
1,500.0	1,500.0	0.0	0.0	Start Build 2.00	
1,881.1	1,879.9	17.6	18.2	Start 2260.1 hold at 1881.1 MD	
4,141.1	4,120.1	225.8	233.8	Start Drop -2.00	
4,522.2	4,500.0	243.4	252.0	Start 4597.5 hold at 4522.2 MD	
9,119.7	9,097.5	243.4	252.0	Start DLS 12.00 TFO 179.58	
9,869.7	9,575.0	-234.0	255.5	Start 2126.0 hold at 9869.7 MD	
11,995.7	9,575.0	-2,360.0	271.1	Start DLS 0.00 TFO -79.11	
17,175.8	9,575.0	-7,539.9	309.4	TD at 17175.8	

# PERMIAN RESOURCES

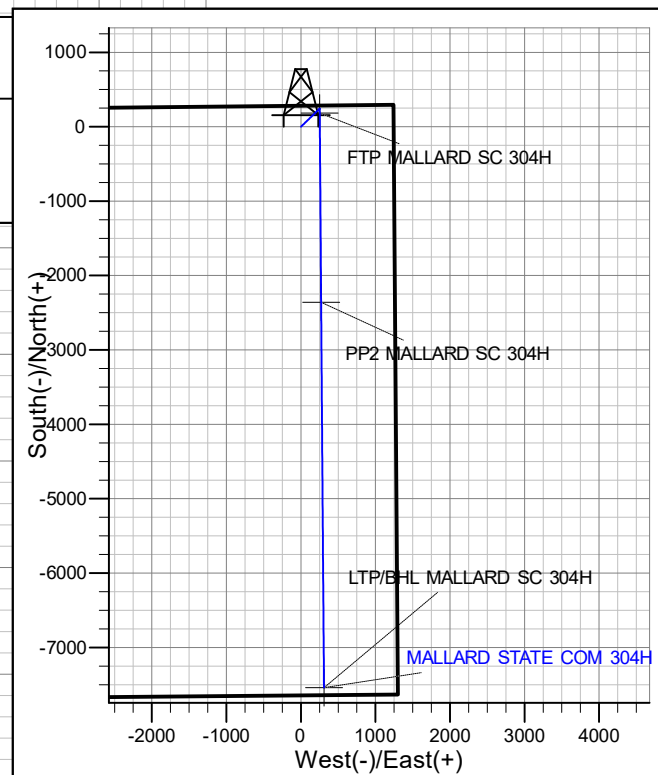
County: (SP) LEA  
 Site: MALLARD  
 Well: MALLARD STATE COM 304H  
 GE: 3692.0  
 Plan: PWP0



FORMATION TOP DETAILS		
TVDPath	MDPath	Formation
1697.0	1697.2	RUSTLER
2535.0	2542.0	SALADO=T/SALT
3995.0	4015.0	BASE OF SALT
3995.0	4015.0	YATES
4295.0	4317.0	SEVEN RIVERS
5033.0	5055.2	QUEEN
5975.0	5997.2	DELAWARE SANDS=CYCN
6968.0	6990.2	BYCN
8315.0	8337.2	BSGL
9497.0	9593.0	FBSG

SECTION DETAILS							
MD	Inc	Azi	TVD	+N/-S	+E/-W	VSec	Annotation
0.0	0.00	0.00	0.0	0.0	0.0	0.0	
1500.0	0.00	0.00	1500.0	0.0	0.0	0.0	Start Build 2.00
1881.1	7.62	46.00	1879.9	17.6	18.2	-16.8	Start 2260.1 hold at 1881.1 MD
4141.1	7.62	46.00	4120.1	225.8	233.8	-216.0	Start Drop -2.00
4522.2	0.00	0.00	4500.0	243.4	252.0	-232.9	Start 4597.5 hold at 4522.2 MD
9119.7	0.00	0.00	9097.5	243.4	252.0	-232.9	Start DLS 12.00 TFO 179.58
9869.7	90.00	179.58	9575.0	-234.0	255.5	244.3	Start 2126.0 hold at 9869.7 MD
11995.7	90.00	179.58	9575.0	-2360.0	271.1	2369.1	Start DLS 0.00 TFO -79.11
17175.8	90.00	179.57	9575.0	-7539.9	309.4	7546.3	TD at 17175.8

DESIGN TARGET DETAILS						
Name	TVD	+N/-S	+E/-W	Northing	Easting	
FTP MALLARD SC 304H	9575.0	183.4	252.0	568027.30	816652.95	
LTP/BHL MALLARD SC 304H	9575.0	-7539.9	309.4	560303.95	816710.35	
PP2 MALLARD SC 304H	9575.0	-2360.0	271.1	565483.94	816672.00	



**Permian Resources - MALLARD STATE COM 304H**

**1. Geologic Formations**

Formation	Elevation	TVD	Target
Rustler	2025	1697	No
Top of Salt	1187	2535	No
Yates	-295	4017	No
Capitan	-295	4017	No
Cherry Canyon	-2295	6017	No
Brushy Canyon	-3298	7020	No
Bone Spring Lime	-4659	8381	No
1st Bone Spring Sand	-5853	9575	Yes
2nd Bone Spring Sand	-6543	10265	No
3rd Bone Spring Sand	-7688	11410	No
Wolfcamp	-7753	11475	No

**2. Blowout Prevention**

BOP installed and tested before drilling which hole?	Size?	Min. Required WP	Type	x	Tested to:
12.25	13-5/8"	5M	Annular	x	2500 psi
			Blind Ram	x	
			Pipe Ram	x	5000 psi
			Double Ram		
			Other*		
8.75	13-5/8"	5M	Annular	x	2500 psi
			Blind Ram	x	
			Pipe Ram	x	5000 psi
			Double Ram		
			Other*		

**Equipment:** BOPE will meet all requirements for above listed system per 43 CFR 3172. BOPE with working pressure ratings in excess of anticipated maximum surface pressure will be utilized for well control from drill out of surface casing to TMD. The system may be upgraded to a higher pressure but still tested to the working pressure listed in the table above. If the system is upgraded all of the components installed will be functional, tested, and will meet all requirements per 43 CFR 3172. The wellhead will be a multibowl speed head allowing for hangoff of intermediate casing of the surface x intermediate annulus without breaking the connection between the BOP & wellhead. A variance is requested to utilize a flexible choke line (flexhose) from the BOP to choke manifold.

**Requesting Variance?** YES

**Variance request:** Multibowl Wellhead, Flexhose, Breaktesting, Offline Cementing Variances. Attachments in Section 8.

**Testing Procedure:** Operator requests to ONLY test broken pressure seals per API Standard 53 and the attachments in Section 8. The BOP test shall be performed before drilling out of the surface casing shoe and will occur at a minimum: a. when initially installed, b. whenever any seal subject to test pressure is broken, c. following related repairs, d. at 21-day intervals. Testing of the ram type preventer(s) and annual type preventer(s) shall be tested per 43 CFR 3172. The BOPE configuration, choke manifold layout, and accumulator system will be in compliance with 43 CFR 3172. Bleed lines will discharge 100' from wellhead in non-H2S scenarios and 150' from wellhead in H2S scenarios.

Choke Diagram Attachemnt: 5M Choke Manifold

BOP Diagram Attachment: BOP Schematic

3. Casing

String	Hole Size	Casing Size	Top	Bottom	Top TVD	Bottom TVD	Length	Grade	Weight	Connection	Collapse SF	Burst SF	Joint SF Type	Joint SF	Body SF Type	Body SF
Surface	17.5	13.375	0	1722	0	1722	1722	J55	54.5	BTC	1.33	1.25	Dry	4.69	Dry	4.40
Intermediate	12.25	9.625	0	6067	0	6067	6067	J55	40	BTC	2.46	1.52	Dry	2.08	Dry	1.84
Production	8.75	5.5	0	4522	0	9575	4522	P110RY	20	Bushmast	2.12	2.21	Dry	2.20	Dry	2.20
Production	8.5	5.5	4522	17176	9575	9575	12654	P110RY	20	Bushmast	2.12	2.21	Dry	2.20	Dry	2.20
BLM Min Safety Factor											1.125	1	1.6	1.6		

Non API casing spec sheets and casing design assumptions attached.

4. Cement

String	Lead/Tail	Top MD	Bottom MD	Quantity (sx)	Yield	Density	Cu Ft	Excess %	Cement Type	Additives
Surface	lead	0	1370	1020	1.88	12.9	1910	100%	Class C	EconoCem-HLC + 5% Salt + 5% Kol-Seal
Surface	Tail	1370	1722	280	1.34	14.8	370	50%	Class C	Accelerator
Intermediate	Lead	4042	4850	210	1.88	12.9	380	50%	Class C	EconoCem-HLC + 5% Salt + 5% Kol-Seal
Intermediate	Tail	4850	6067	440	1.34	14.8	580	50%	Class C	Retarder
Stage Tool Depth		4042								
Intermediate 2nd Stage	Lead	0	3542	960	1.88	12.9	1800	50%	Class C	EconoCem-HLC + 5% Salt + 5% Kol-Seal
Intermediate 2nd Stage	Tail	3542	4042	160	1.33	14.8	200	25%	Class C	Salt
Production	Lead	5567	4522	-160	2.41	11.5	-370	40%	Class H	POZ, Extender, Fluid Loss, Dispersant, Retarder
Production	Tail	4522	17176	2100	1.73	12.5	3630	25%	Class H	POZ, Extender, Fluid Loss, Dispersant, Retarder
	0	0	0	0	0	0	0	0%	0	0

5. Circulating Medium

**Mud System Type:** Closed

**Will an air or gas system be used:** No

**Describe what will be on location to control well or mitigate other conditions:** Sufficient quantities of mud materials will be on the well site at all times for the purpose of assuring well control and maintaining wellbore integrity. Surface interval will employ fresh water mud. The intermediate hole will utilize a saturated brine fluid to inhibit salt washout. The production hole will employ brine based and oil base fluid to inhibit formation reactivity and of the appropriate density to maintain well control.

**Describe the mud monitoring system utilized:** Centrifuge separation system. Open tank monitoring with EDR will be used for drilling fluids and return volumes. Open tank monitoring will be used for cement and cuttings return volumes. Mud properties will be monitored at least every 24 hours using industry accepted mud check practices.

**Cuttings Volume:** 10780 Cu Ft

Circulating Medium Table

Top Depth	Bottom Depth	Mud Type	Min Weight	Max Weight
0	1722	Spud Mud	8.6	9.5
1722	6067	Salt Saturated	10	10
6067	4522	Water Based Mud	9	10.5
4522	17176	OBM	9	10.5

**6. Test, Logging, Coring**

**List of production tests including testing procedures, equipment and safety measures:**

Will utilize MWD/LWD from intermediate hole to TD of the well.

**List of open and cased hole logs run in the well:**

DIRECTIONAL SURVEY

**Coring operation description for the well:**

N/A

**7. Pressure**

Anticipated Bottom Hole Pressure	5230	psi
Anticipated Surface Pressure	3121	psi
Anticipated Bottom Hole Temperature	152	°F
Anticipated Abnormal pressure, temp, or geo hazards	No	

**Permian Resources**

Well: **MALLARD STATE COM 304H**

State **New Mexico** County: **Lea**

FM Target: **FBSG**

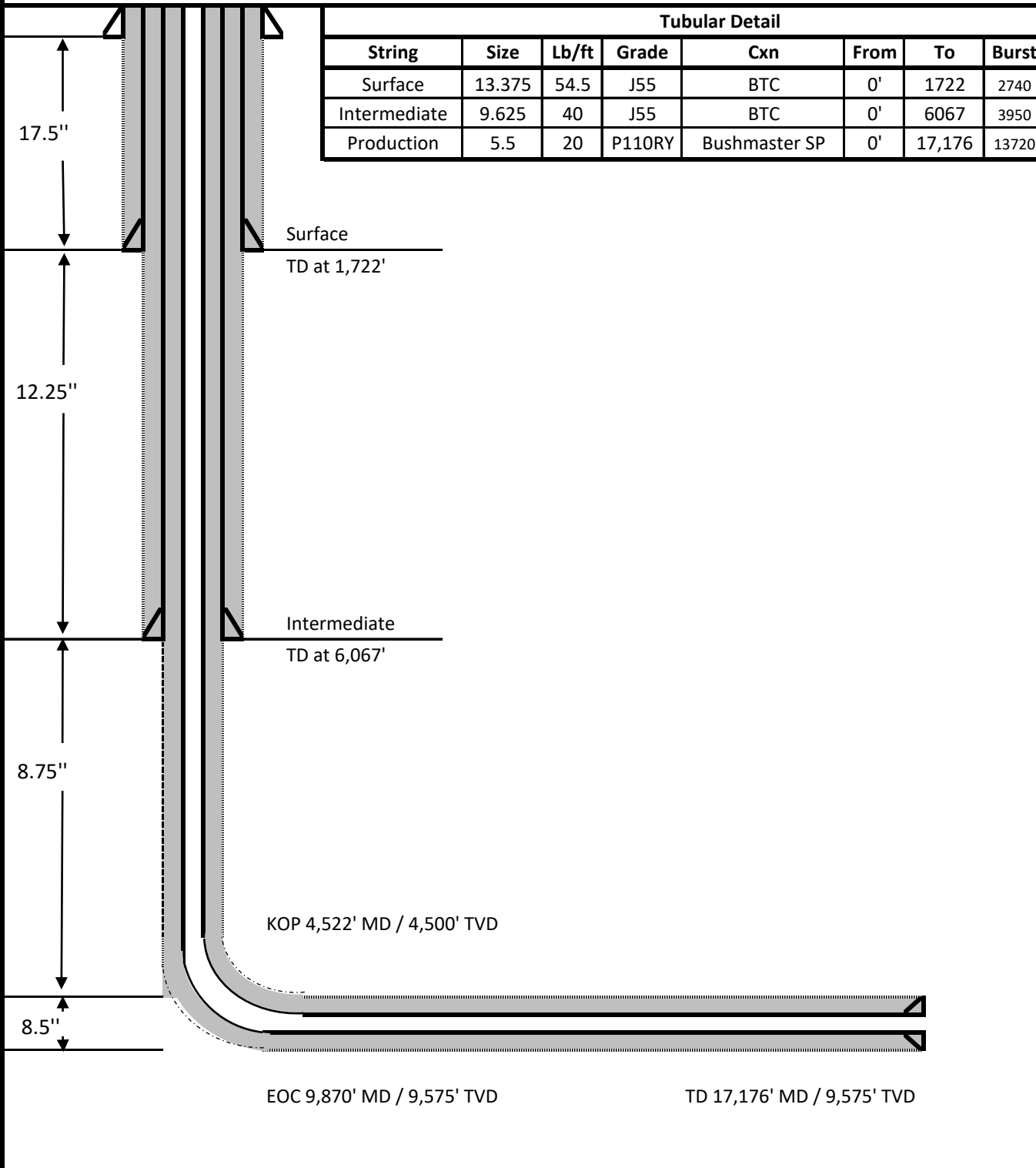
Location: **Lot I, Section 22, T20S, R35E, 2363' FSL, 1243' FEL**

BHL: **Lot P, Section 27, T20S, R35E, 100' FSL, 990' FEL**

KB Elev: **3722**

KB: **30**

GL Elev: **3692**





## Permian Resources Multi-Well Pad Batch Drilling Procedure

Surface Casing - PR intends to Batch set all surface casing to a depth approved in the APD. Surface Holes will be batch drilled by a rig. Appropriate notifications will be made prior to spudding the well, running and cementing casing and prior to skidding to the rig to the next well on pad.

1. Drill Surface hole to Approved Depth with Rig and perform wellbore cleanup cycles. Trip out and rack back drilling BHA.
2. Run and land planned surface casing see Illustration 1-1 Below to depth approved in APD.
3. Set packoff and test to 5k psi
4. Offline Cement
5. Install wellhead with pressure gauge and nightcap. Nightcap is shown on final wellhead Stack up Illustration #2-2.
6. Skid Rig to adjacent well to drill Surface hole.
7. Surface casing test will be performed by the rig in order to allow ample time for Cement to develop 500psi compressive strength. Casing test to 0.22 psi/ft or 1500 psi whichever is greater - not to exceed 70% casing burst.

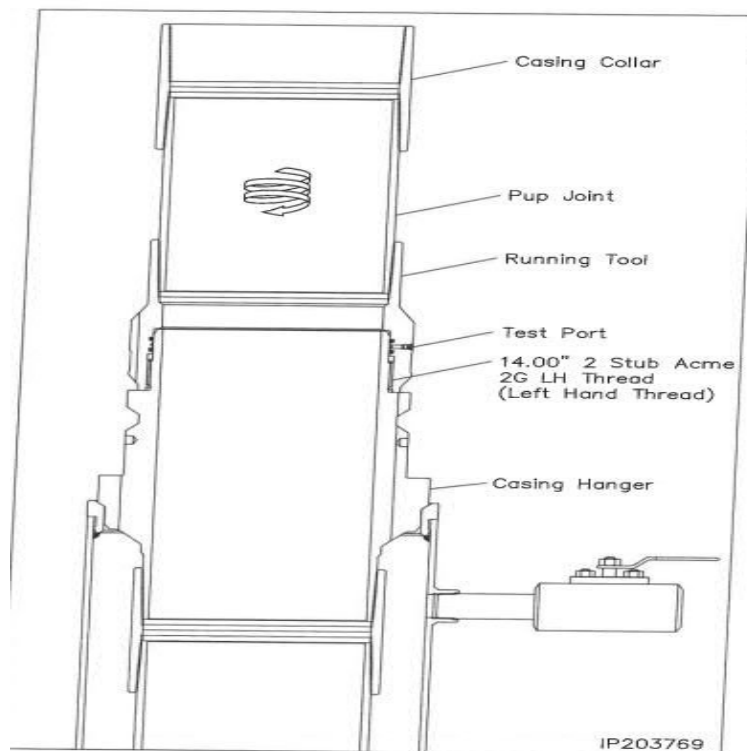


Illustration 1-1

Intermediate Casing – PR intends to Batch set all intermediate casing strings to a depth approved in the APD. Intermediate Holes will be batch drilled by the rig. Appropriate notifications will be made prior to testing BOPE, and prior to running/cementing all casing strings.

1. Rig will remove the nightcap and install and test BOPE.
2. Test Surface casing per COA WOC timing (.22 psi/ft or 1500 psi whichever is greater) - not to exceed 70% casing burst. Cement must have achieved 500psi compressive strength prior to test.
3. Install wear bushing then drill out surface casing shoe-track plus 20' and conduct FIT to minimum of the MW equivalent anticipated to control the formation pressure to the next casing point.
4. Drill Intermediate hole to approved casing point. Trip out of hole with BHA to run Casing.
5. Remove wear bushing then run and land Intermediate Casing with mandrel hanger in wellhead.
6. Cement casing to surface with floats holding.
7. Washout stack then run wash tool in wellhead and wash hanger and pack-off setting area.
8. Install pack-off and test void to 5,000 psi for 15 minutes. Nightcap shown on final wellhead stack up illustration 2-2 on page 3.
9. Test casing per COA WOC timing (.22 psi/ft or 1500 psi whichever is greater) - not to exceed 70% casing burst. Cement must have achieved 500psi compressive strength prior to test.
10. Install nightcap – skid rig to adjacent well to drill Intermediate hole.

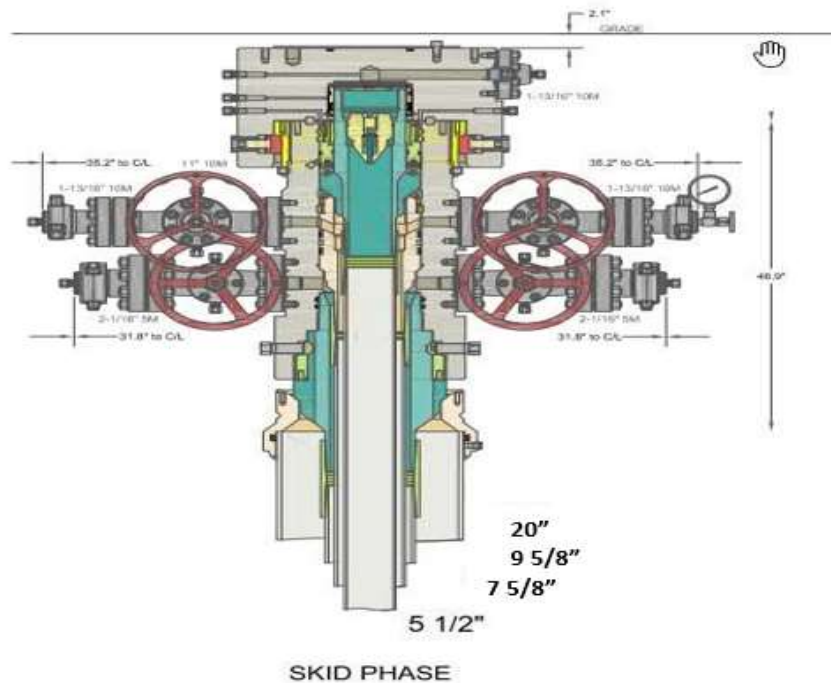


Illustration 2-2

Production Casing – PR intends to Batch set all Production casings with Rig. Appropriate notifications will be made prior Testing BOPE, and prior to running/cementing all casing strings.

1. Drilling Rig will remove the nightcap and install and test BOPE.
2. Install wear bushing then drill Intermediate shoe-track plus 20' and conduct FIT to minimum MW equivalent to control the formation pressure to TD of well.
3. Drill Vertical hole to KOP – Trip out for Curve BHA.
4. Drill Curve, landing in production interval – Trip for Lateral BHA.
5. Drill Lateral / Production hole to Permitted BHL, perform cleanup cycles and trip out to run Production Casing.
6. Remove wear bushing then run Production casing to TD landing casing mandrel in wellhead.
7. Cement Production string with floats holding.
8. Run in with wash tool and wash wellhead area – install pack-off and test void to 5,000psi for 15 minutes.
9. Install BPV in Production mandrel hanger – Nipple down BOPE and install nightcap.
10. Test nightcap void to 5,000 psi for 30 minutes per illustration 2-2
11. Skid rig to adjacent well on pad to drill production hole.

## Permian Resources BOP Break Testing Variance Procedure

Subject: Request for a Variance Allowing break Testing of the Blowout Preventer Equipment (BOPE). Permian Resources requests a variance to ONLY test broken pressure seals on the BOPE and function test BOP when skidding a drilling rig between multiple wells on a pad.

### Background

Title 43 CFR 3172, Drilling Operations, Sections 6.b.9.iv states that the BOP test must be performed whenever any seal subject to test pressure is broken. The current interpretation of the Bureau of Land Management (BLM) requires a complete BOP test and not just a test of the affected component. 43 CFR 3172.13, Variances from minimum standards states, "An operator may request the authorized officer to approve a variance from any of the minimum standards prescribed in §§ 3172.6 through 3172.12. All such requests shall be submitted in writing to the appropriate authorized officer and provide information as to the circumstances which warrant approval of the variance(s) requested and the proposed alternative methods by which the related minimum standard(s) are to be satisfied. The authorized officer, after considering all relevant factors, if appropriate, may approve the requested variance(s) if it is determined that the proposed alternative(s) meet or exceed the objectives of the applicable minimum standard(s)." Permian Resources feels the break testing the BOPE is such a situation. Therefore, as per 43 CFR 3172.13, Permian Resources submits this request for the variance.

### Supporting Documentation

The language used in 43 CFR 3172 became effective on December 19, 1988 and has remained the standard for regulating BLM onshore drilling operations for over 30 years. During this time, there have been significant changes in drilling technology. The BLM continues to use the variance request process to allow for the use of modern technology and acceptable engineering practices that have arisen since 43 CFR 3172 was originally released. The Permian Resources drilling rig fleet has many modern upgrades that allow the intact BOP stack to be moved between well slots on a multi-well pad, as well as, wellhead designs that incorporate quick connects facilitating release of the BOP from the wellhead without breaking any BOP stack components apart. These technologies have been used extensively offshore, and other regulators, API, and many operators around the world have endorsed break testing as safe and reliable.

Figure 1: Winch System attached to BOP Stack



Figure 2: BOP Winch System



American Petroleum Institute (API) standards, specification and recommended practices are considered the industry standard and are consistently utilized and referenced by the industry. 43 CFR 3172 recognizes API recommended Practices (RP) 53 in its original development. API Standard 53, Well Control Equipment Systems for Drilling Wells (Fifth Edition, December 2018, Annex C, Table C.4) recognizes break testing as an acceptable practice. Specifically, API Standard 53, Section 5.3.7.1 states "A pressure test of the pressure containing component shall be performed following the disconnection or repair, limited to the affected component." See Table C.4 below for reference.

62		API STANDARD 53	
Table C.4—Initial Pressure Testing, Surface BOP Stacks			
Component to be Pressure Tested	Pressure Test—Low Pressure <sup>a</sup> psig (MPa)	Pressure Test—High Pressure <sup>a,c</sup>	
		Change Out of Component, Elastomer, or Ring Gasket	No Change Out of Component, Elastomer, or Ring Gasket
Annular preventer <sup>b</sup>	250 to 350 (1.72 to 2.41)	RWP of annular preventer	MASP or 70% annular RWP, whichever is lower.
Fixed pipe, variable bore, blind, and BSR preventers <sup>b,c</sup>	250 to 350 (1.72 to 2.41)	RWP of ram preventer or wellhead system, whichever is lower	ITP
Choke and kill line and BOP side outlet valves below ram preventers (both sides)	250 to 350 (1.72 to 2.41)	RWP of side outlet valve or wellhead system, whichever is lower	ITP
Choke manifold—upstream of chokes <sup>a</sup>	250 to 350 (1.72 to 2.41)	RWP of ram preventers or wellhead system, whichever is lower	ITP
Choke manifold—downstream of chokes <sup>a</sup>	250 to 350 (1.72 to 2.41)	RWP of valve(s), line(s), or MASP for the well program, whichever is lower	
Kelly, kelly valves, drill pipe safety valves, IBOPs	250 to 350 (1.72 to 2.41)	MASP for the well program	

<sup>a</sup> Pressure test evaluation periods shall be a minimum of five minutes. No visible leaks. The pressure shall remain stable during the evaluation period. The pressure shall not decrease below the intended test pressure.

<sup>b</sup> Annular(s) and VBR(s) shall be pressure tested on the largest and smallest OD drill pipe to be used in well program.

<sup>c</sup> For pad drilling operations, moving from one wellhead to another within the 21 days, pressure testing is required for pressure-containing and pressure-controlling connections when the integrity of a pressure seal is broken.

<sup>d</sup> For surface offshore operations, the ram BOPs shall be pressure tested with the ram locks engaged and the closing and locking pressure vented during the initial test. For land operations, the ram BOPs shall be pressure tested with the ram locks engaged and the closing and locking pressure vented at commissioning and annually.

<sup>e</sup> Adjustable chokes are not required to be full sealing devices. Pressure testing against a closed choke is not required.

The Bureau of Safety and Environmental Enforcement (BSEE), Department of Interior, has also utilized the API standards, specification and best practices in the development of its offshore oil and gas regulations and incorporates them by reference within its regulations.

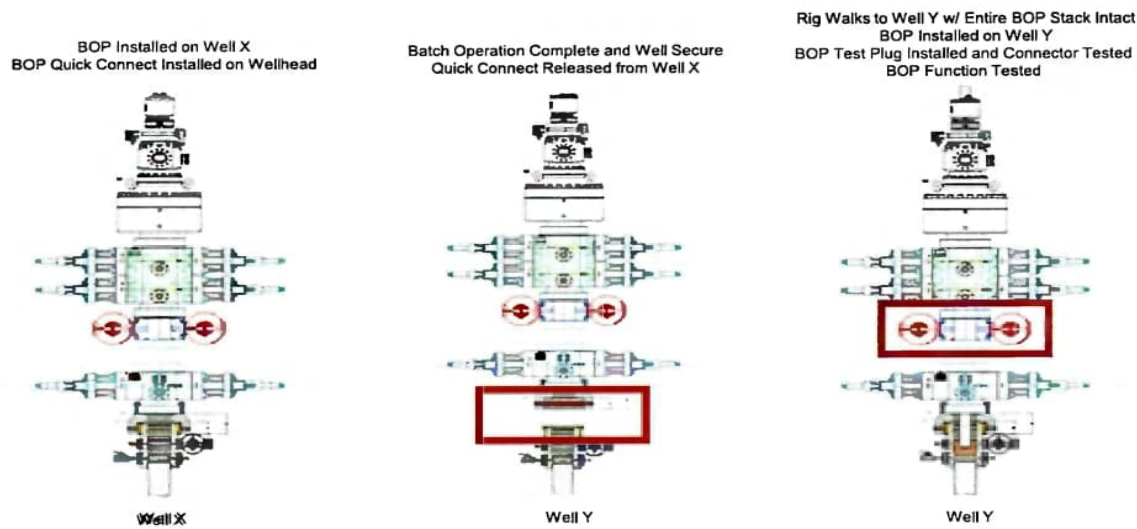
Break testing has been approved by the BLM in the past with other operators based on the detailed information provided in this document.

Permian Resources feels break testing and our current procedures meet the intent of 43 CFR 3172 and often exceed it. There has been no evidence that break testing results in more components failing than seen on full BOP tests. Permian Resources internal standards require complete BOPE tests more often than that of 43 CFR 3172 (every 21 days). In addition to function testing the annular, pipe rams and blind rams after each BOP nipple up, Permian Resources performs a choke drill with the rig crew prior to drilling out every casing shoe. This is additional training for the rig crew that exceeds the requirements of 43 CFR 3172.

#### Procedures

- 1) Permian Resources will use this document for our break testing plan for New Mexico Delaware Basin. The summary below will be referenced in the APD or Sundry Notice and receive approval prior to implementing this variance.
- 2) Permian Resources will perform BOP break testing on multi-wells pads where multiple intermediate sections can be drilled and cased within the 21-day BOP test window.
  - a) A full BOP test will be conducted on the first well on the pad.
  - b) The first intermediate hole section drilled on the pad will be the deepest. All the remaining hole sections will be the same formation depth or shallower.
  - c) A full BOP test will be required if the intermediate hole section being drilled has a MASP over 5M.
  - d) A full BOP test will be required prior to drilling any production hole.
- 3) After performing a complete BOP test on the first well, the intermediate hole section will be drilled and cased, two breaks would be made on the BOP equipment.
  - a) Between the HCV valve and choke line connection
  - b) Between the BOP quick connect and the wellhead
- 4) The BOP is then lifted and removed from the wellhead by a hydraulic system.
- 5) After skidding to the next well, the BOP is moved to the wellhead by the same hydraulic system and installed.
- 6) The connections mentioned in 3a and 3b will then be reconnected.
- 7) Install test plug into the wellhead using test joint or drill pipe.
- 8) A shell test is performed against the upper pipe rams testing the two breaks.
- 9) The shell test will consist of a 250 psi low test and a high test to the value submitted in the APD or Sundry (e.g. 5,000 psi or 10,000psi).
- 10) Function tests will be performed on the following components: lower pipe rams, blind rams, and annular.
- 11) For a multi-well pad the same two breaks on the BOP would be made and on the next wells and steps 4 through 10 would be repeated.
- 12) A second break test would only be done if the intermediate hole section being drilled could not be completed within the 21 day BOP test window.

Note: Picture below highlights BOP components that will be tested during batch operations



### Summary

A variance is requested to ONLY test broken pressure seals on the BOP equipment when moving from wellhead to wellhead which is in compliance with API Standard 53. API Standard 53 states, that for pad drilling operations, moving from one wellhead to another within 21 days, pressure testing is required for pressure-containing and pressure-controlling connections when the integrity of a pressure seal is broken.

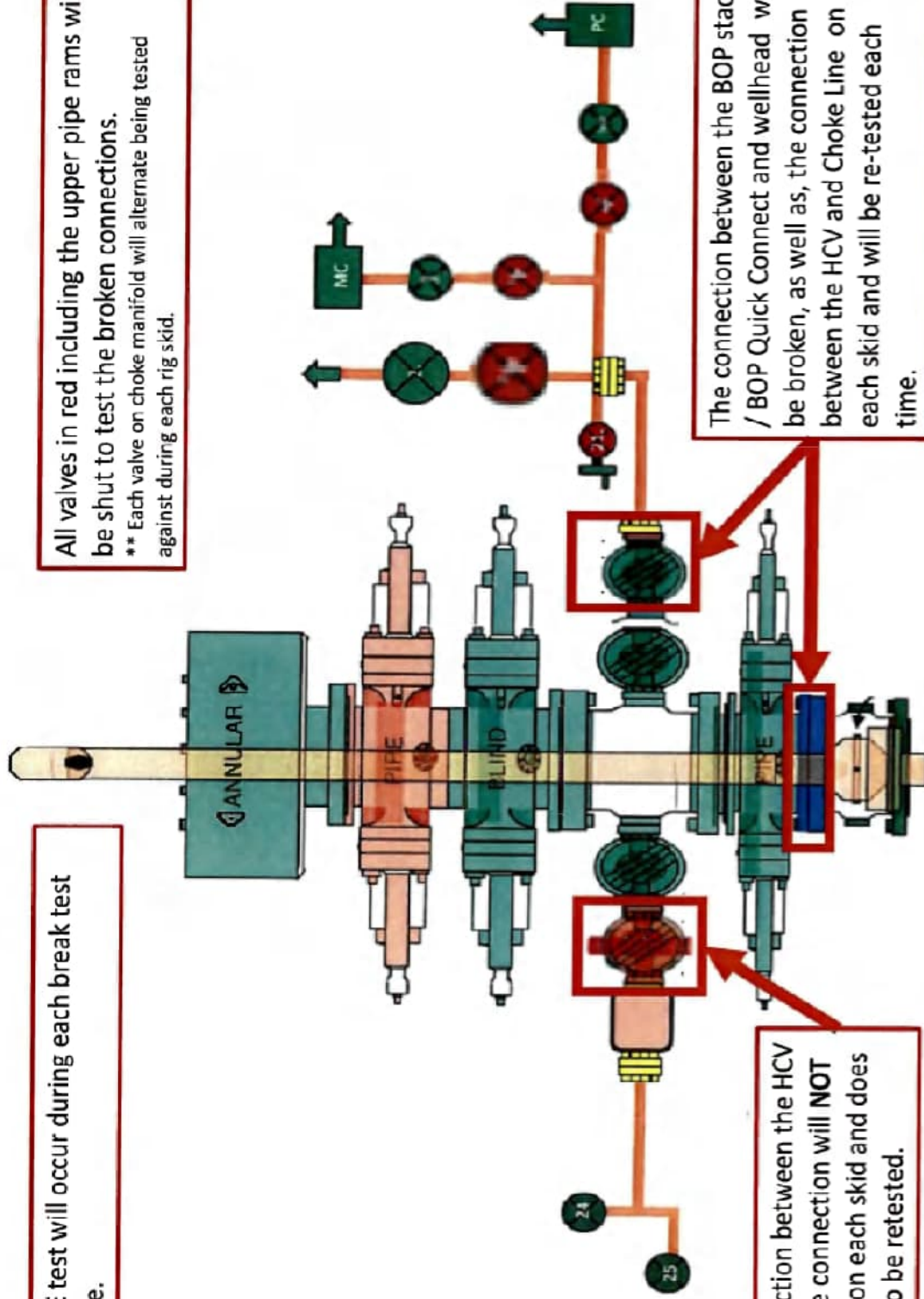
The BOP will be secured by a hydraulic carrier or cradle. The BLM will be contacted if a Well Control event occurs prior to the commencement of a BOPE Break Testing operation.

Based on public data and the supporting documentation submitted herein to the BLM, we will request permission to ONLY retest broken pressure seals if the following conditions are met:

- 1) After a full BOP test is conducted on the first well on the pad.
- 2) The first intermediate hole section drilled on the pad will be the deepest. All the remaining hole sections will be the same depth or shallower.
- 3) A full BOP test will be required if the intermediate hole section being drilled has a MASP over 5M.
- 4) A full BOP test will be required prior to drilling the production hole.

Only **ONE** test will occur during each break test procedure.

All valves in red including the upper pipe rams will be shut to test the broken connections.  
\*\* Each valve on choke manifold will alternate being tested against during each rig skid.



The connection between the HCV and kill line connection will **NOT** be broken on each skid and does not need to be retested.

The connection between the BOP stack / BOP Quick Connect and wellhead will be broken, as well as, the connection between the HCV and Choke Line on each skid and will be re-tested each time.



ContiTech Fluid Technology

ContiTech Oil & Marine Corp. # 11535 Brittmoores Park Dr., Houston, TX 77041-6916 USA		<b>Packing list / Delivery note</b>	
CONSIGNEE / Ship-to address:  HELMERICH & PAYNE INT'L DRILLING CO ATTN: FLEX RIG WHSE - B-BAY 210 MAGNOLIA DRIVE GALENA PARK TX 77547		Document No. <b>71461553</b> Document Date 28.01.2022	Customer Number 11697 Customer VAT No. Supplier Number Purchase Order No. 740362040 Purchase Order Date 18.01.2022 Sales Order Number 1388153 Sales Order Date 18.01.2022
Buyer:  HELMERICH & PAYNE INT'L DRILLING CO 1437 SOUTH BOULDER 74119 TULSA		Unloading Point RAN-No.	
Conditions		<b>Page 1 of 2</b>	
Incoterms	EXW Houston Ex Works	Weights (Gross / Net) Total Gross Weight 2,507.000 LB Total Net Weight 2,507.000 LB	

Item	Material/Description	Quantity	Net Weight	Gross Weight
20	Buyer: Jack Peebles E-mail: Jackie.Peebles@hpinc.com Tel: 832-782-6000  Rig/Whse: HOW 00RECERTIFY Recert of HP Hoses Serial# 67094 Commodity Code: 3" X 35 FT 10K Choke & Kill Hoses API 16C  End 1: 4 - 1/16" 10Kpsi API Spec 6A Type 6BX Flange End 2: 4 - 1/16" 10Kpsi API Spec 6A Type 6BX Flange c/w BX155 ring groove each end Standard: API Spec 16C - Monogrammed  Working Pressure: 10,000psi Test Pressure: 15,000psi  Inspection & Certification includes: External inspection of the hose & couplings Internal boroscopic inspection of hose liner Hydrostatic pressure test of hose assembly Repair of any external damage to hose body and end connections (limited to minor repairs). Clean & protect end connections Inspection Report Disposal of hose assembly if hose fails inspection and recertification process. Please Flush Hoses before sending them to our Facility.	1 PC	2,507.000 LB	2,507.000 LB

88000240  
 (1106-01-0/01)  
 2-9-22

ContiTech Rubber Industrial Kft.  
 H-6728 Szeged Budapesti út 10.  
 P. O. Box 152 Szeged H-6701  
 Phone: (62)566-700, Fax: (62)566-713  
 Tax Number: 11087209-2-06  
 EU Community VAT: HU11087209  
 Registration No.: Cg. 0609-002502  
 Registry Court: Csongrád Megyei Cégbíróság

COMMERZBANK ZRT. (HUF)  
 H-1054 Budapest, Széchenyi rakpart 8.  
 H-1245 Budapest P.O. Box 1070  
 Account No.: 14220108-26830003  
 IBAN: HU83 1422 0108 2683 0003 0000 0000  
 SWIFT: COBA HU HXXX

COMMERZBANK AG Hannover (EUR)  
 30159 Hannover, Theaterstr. 11-12.  
 Account No.: 3 066 156 00  
 Sort Code: 250 400 66  
 BIC: COBADEFF250  
 IBAN: DE41250400660306615600

Record Rotary Hose sleeve number on the CBC Made Hose List!!!!!!!!!!!!!!!!!!!!!!!!!!!!!!!!!!!!



Hydrostatic Test Certificate

ContiTech

<b>Certificate Number</b> H100122	<b>COM Order Reference</b> 1388153	<b>Customer Name &amp; Address</b>	
<b>Customer Purchase Order No:</b>	740362040	HELMERICH & PAYNE DRILLING CO 1434 SOUTH BOULDER AVE TULSA, OK 74119 USA	
<b>Project:</b>			
<b>Test Center Address</b>	<b>Accepted by COM Inspection</b>	<b>Accepted by Client Inspection</b>	
ContiTech Oil & Marine Corp. 11535 Brittmoore Park Drive Houston, TX 77041 USA	Signed: Gerson Mejia-Lazo Date: 02/09/22		

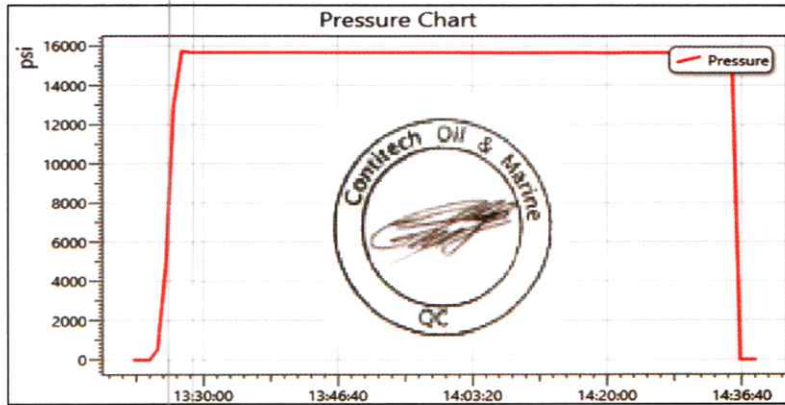
We certify that the goods detailed hereon have been inspected as described below by our Quality Management System, and to the best of our knowledge are found to conform the requirements of the above referenced purchase order as issued to ContiTech Oil & Marine Corporation.

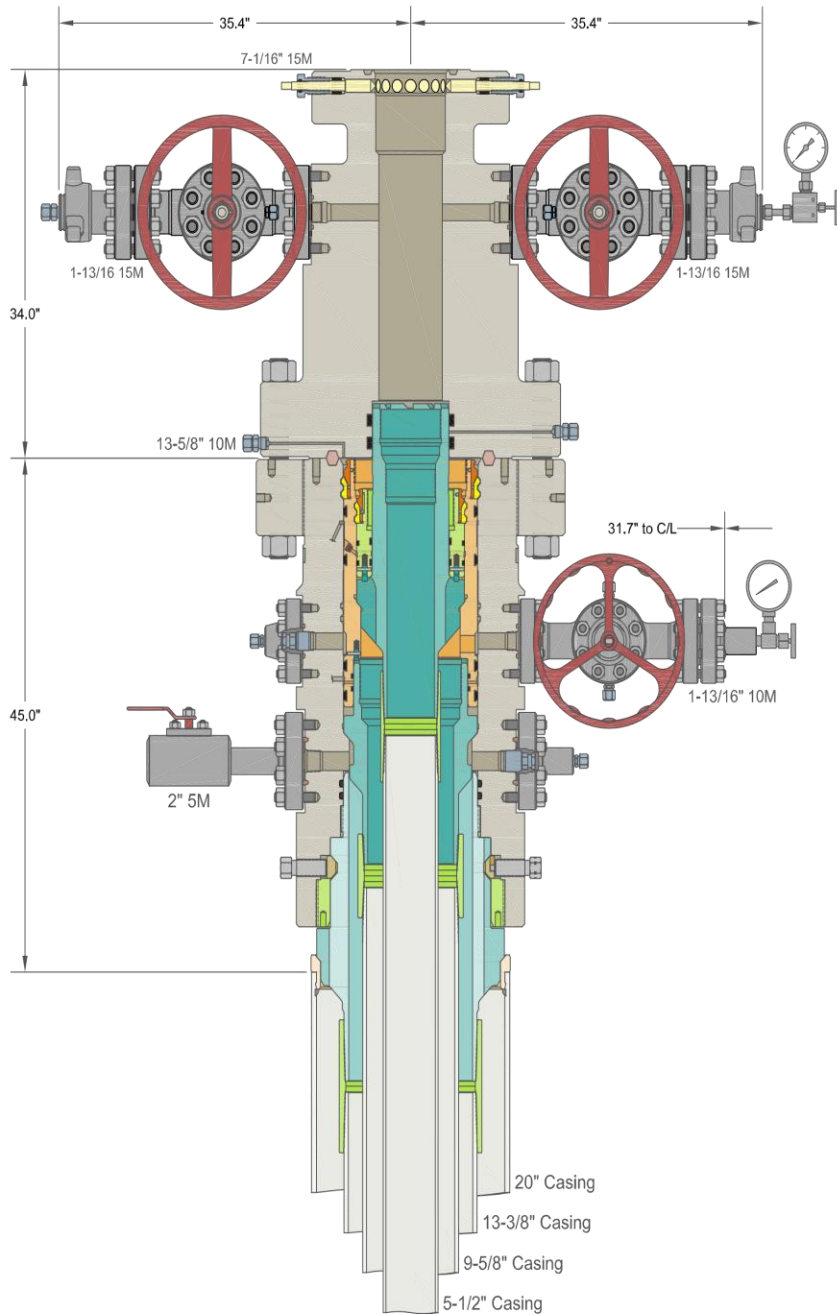
Item	Part No.	Description	Qty	Serial Number	Work. Press. (psi)	Test Press. (psi)	Test Time (minutes)
------	----------	-------------	-----	---------------	--------------------	-------------------	---------------------

20	RECERTIFICATION	3" ID 10K Choke and Kill Hose x 35ft OAL	1	67094	10,000	15,000	60
----	-----------------	--	---	-------	--------	--------	----

Record Information	
Start Time	1/27/2022 13:21:21
End Time	1/27/2022 14:38:28
Interval	00:01:00
Number	78
MaxValue	15849
MinValue	-3
AvgValue	14240
RecordName	67094-sh
RecordNumber	199

Gauge Information	
Model	ADT680
SN	21817380014
Range	(0-40000)psi
Unit	psi





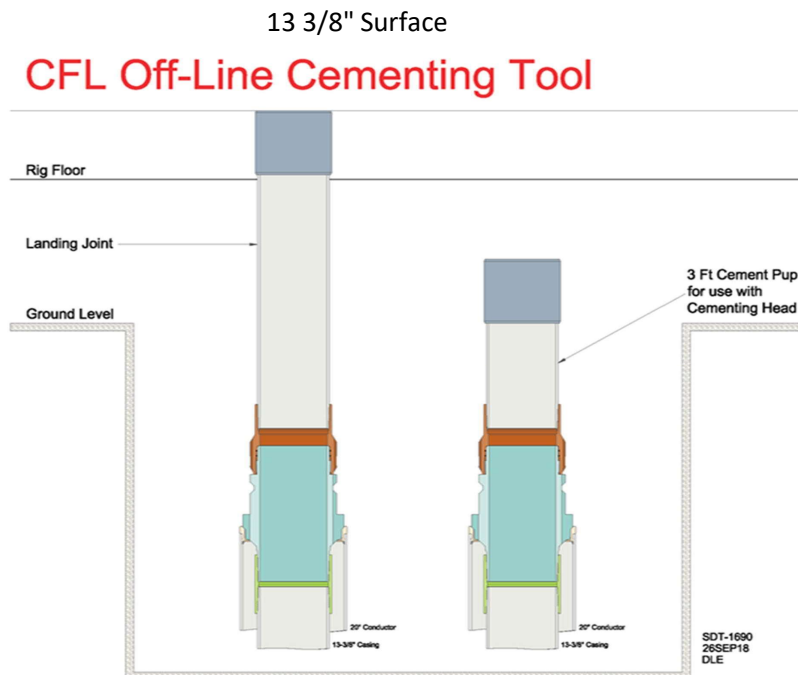
INFORMATION CONTAINED HEREIN IS THE PROPERTY OF CACTUS WELLHEAD, LLC. REPRODUCTION, DISCLOSURE, OR USE THEREOF IS PERMISSIBLE ONLY AS PROVIDED BY CONTRACT OR AS EXPRESSLY AUTHORIZED BY CACTUS WELLHEAD, LLC.

ALL DIMENSIONS APPROXIMATE

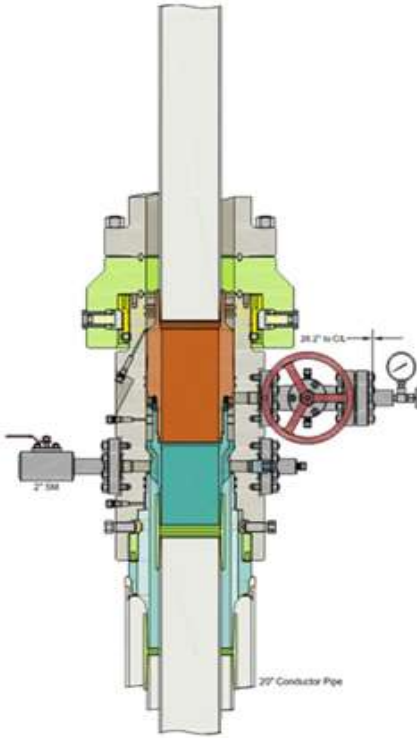
<b>CACTUS WELLHEAD LLC</b>	CENTENNIAL RESOURCE DEVELOPMENT LEE CO, NM	
	DRAWN APPRV	DLE 10JUN20
20" x 13-3/8" x 9-5/8" x 5-1/2" 10M MBU-3T-CFL-R-DBLO System With 13-5/8" 10M x 7-1/16" 15M CTH-DBLHPS Tubing Head, 20" Landing Ring & Pin Down Mandrel Casing Hangers	DRAWING NO.      HBE0000338	

**Permian Resources Offline Cementing Procedure  
Surface & Intermediate Casing**

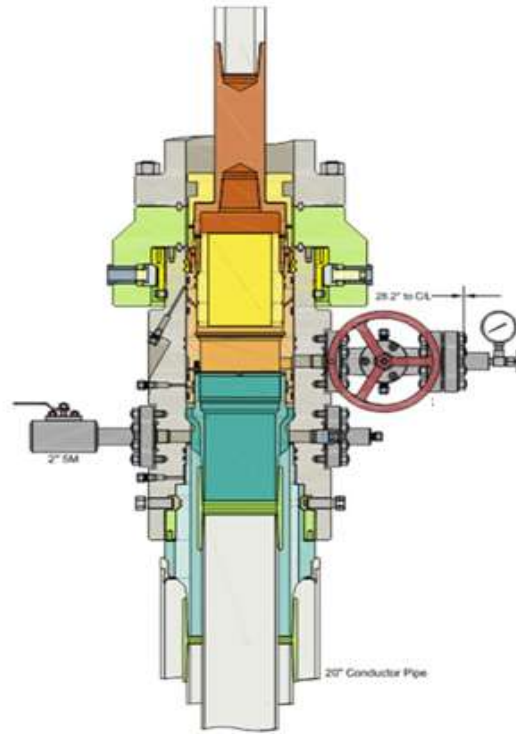
1. Drill hole to Total Depth with Rig and perform wellbore cleanup cycles.
2. Run and casing to Depth.
3. Land casing with mandrel.
4. Circulate 1.5 csg capacity.
5. Flow test – Confirm well is static and floats are holding.
6. Set Annular packoff and pressure test. Test to 5k.
7. Nipple down BOP and install cap flange.
8. Skid rig to next well on pad
9. Remove cap flange (confirm well is static before removal)
  - a) If well is not static use the casing outlet valves to kill well
  - b) Drillers method will be used in well control event
  - c) High pressure return line will be rigged up to lower casing valve and run to choke manifold to control annular pressure
  - d) Kill mud will be circulated once influx is circulated out of hole
  - e) Confirm well is static and remove cap flange to start offline cement operations
10. Install offline cement tool.
11. Rig up cementers.
12. Circulate bottoms up with cement truck
13. Commence planned cement job, take returns through the annulus wellhead valve
14. After plug is bumped confirm floats hold and well is static
15. Rig down cementers and equipment
16. Install night cap with pressure gauge to monitor.



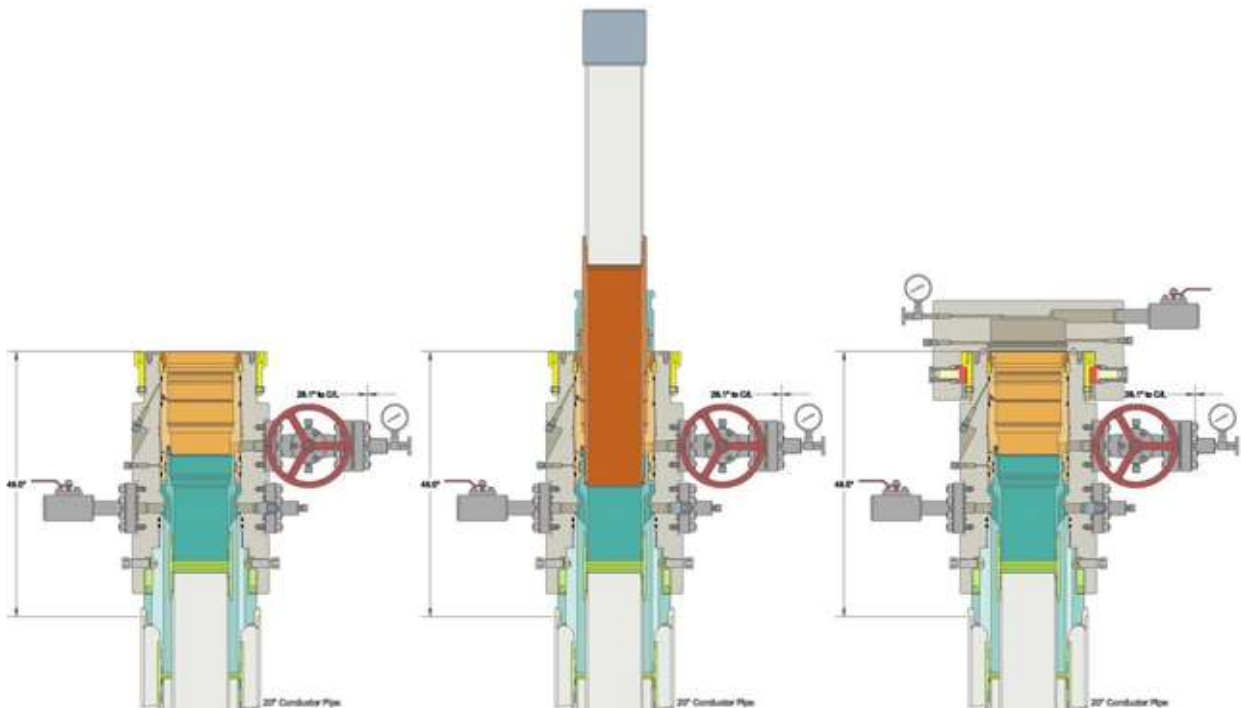
Intermediate



Run 7 5/8" Casing  
Land Casing on 7 5/8" Mandrel Hanger  
Cement 7 5/8" Casing  
Retrieve Running Tool



Run 9 5/8" Packoff  
Test Upper and Lower Seals  
Engage Lockring  
Retrieve Running Tool





State of New Mexico  
Energy, Minerals and Natural Resources Department

Submit Electronically  
Via E-permitting

Oil Conservation Division  
1220 South St. Francis Dr.  
Santa Fe, NM 87505

## NATURAL GAS MANAGEMENT PLAN

This Natural Gas Management Plan must be submitted with each Application for Permit to Drill (APD) for a new or recompleted well.

### Section 1 – Plan Description Effective May 25, 2021

**I. Operator:** Permian Resources Operating, LLC **OGRID:** 372165 **Date:** 1/29/2026

**II. Type:**  Original  Amendment due to  19.15.27.9.D(6)(a) NMAC  19.15.27.9.D(6)(b) NMAC  Other.

If Other, please describe: \_\_\_\_\_

**III. Well(s):** Provide the following information for each new or recompleted well or set of wells proposed to be drilled or proposed to be recompleted from a single well pad or connected to a central delivery point.

Well Name	API	ULSTR	Footages	Anticipated Oil BBL/D	Anticipated Gas MCF/D	Anticipated Produced Water BBL/D
Mallard Fed Com 501H	TBD	K-22-20S-35E	2021' FSL & 1539' FWL	4400BBL/D	5280MCF/D	17600BBL/D
Mallard Fed Com 601H	TBD	K-22-20S-35E	1941' FSL & 1571'' FWL	4400BBL/D	5280MCF/D	17600BBL/D
Mallard Fed Com 101H	TBD	K-22-20S-35E	1616' FWL & 1941' FSL	4400BBL/D	5280MCF/D	17600BBL/D
Mallard Fed Com 301H	TBD	K-22-20S-35E	1682'FWL & 1941' FSL	4400BBL/D	5280MCF/D	17600BBL/D
Mallard Fed Com 1H	TBD	K-22-20S-35E	1538' FWL & 1861' FSL	4400BBL/D	5280MCF/D	17600BBL/D
Mallard Fed Com 2H	TBD	K-22-20S-35E	1571' FWL & 1860' FSL	4400BBL/D	5280MCF/D	17600BBL/D
Mallard Fed Com 4H	TBD	K-22-20S-35E	1649' FWL & 1860' FSL	4400BBL/D	5280MCF/D	17600BBL/D
Mallard State Com 502H	TBD	K-22-20S-35E	1572' FWL & 2020' FSL	4400BBL/D	5280MCF/D	17600BBL/D
Mallard State Com 602H	TBD	K-22-20S-35E	1571' FWL & 1941' FSL	4400BBL/D	5280MCF/D	17600BBL/D
Mallard State Com 102H	TBD	K-22-20S-35E	1649' FWL & 1941' FSL	4400BBL/D	5280MCF/D	17600BBL/D
Mallard State Com 302H	TBD	K-22-20S-35E	1715' FWL & 1941' FSL	4400BBL/D	5280MCF/D	17600BBL/D
Mallard State Com 3H	TBD	K-22-20S-35E	1616' FWL & 1860' FSL	4400BBL/D	5280MCF/D	17600BBL/D
Mallard State Com 103H	TBD	J-22-20S-35E	1354' FEL & 2364' FSL	4400BBL/D	5280MCF/D	17600BBL/D
Mallard State Com 104H	TBD	I-22-20S-35E	1321' FEL & 2364' FSL	4400BBL/D	5280MCF/D	17600BBL/D
Mallard State Com 303H	TBD	I-22-20S-35E	1276' FEL& 2363' FSL	4400BBL/D	5280MCF/D	17600BBL/D
Mallard State Com 304H	TBD	I-22-20S-35E	1243' FEL & 2363' FSL	4400BBL/D	5280MCF/D	17600BBL/D
Mallard State Com 503H	TBD	J-22-20S-35E	1355' FEL & 2254' FSL	4400BBL/D	5280MCF/D	17600BBL/D
Mallard State Com 504H	TBD	I-22-20S-35E	1322' FEL & 2254' FSL	4400BBL/D	5280MCF/D	17600BBL/D
Mallard State Com 603H	TBD	I-22-20S-35E	1277' FEL & 2253' FSL	4400BBL/D	5280MCF/D	17600BBL/D
Mallard State Com 604H	TBD	I-22-20S-35E	1244' FEL & 2253' FSL	4400BBL/D	5280MCF/D	17600BBL/D
Mallard State Com 5H	TBD	J-22-20S-35E	1356' FEL & 2058' FSL	4400BBL/D	5280MCF/D	17600BBL/D
Mallard State Com 6H	TBD	I-22-20S-35E	1323' FEL & 2058' FSL	4400BBL/D	5280MCF/D	17600BBL/D
Mallard State Com 7H	TBD	I-22-20S-35E	1278' FEL & 2058' FSL	4400BBL/D	5280MCF/D	17600BBL/D
Mallard State Com 8H	TBD	I-22-20S-35E	1245' FEL & 2057' FSL	4400BBL/D	5280MCF/D	17600BBL/D
Mallard State Com 9H	TBD	J-22-20S-35E	1357' FEL & 1949' FSL	4400BBL/D	5280MCF/D	17600BBL/D
Mallard State Com 10H	TBD	I-22-20S-35E	1324' FEL & 1948' FSL	4400BBL/D	5280MCF/D	17600BBL/D
Mallard State Com 11H	TBD	I-22-20S-35E	1279' FEL & 1948' FSL	4400BBL/D	5280MCF/D	17600BBL/D
Mallard State Com 12H	TBD	I-22-20S-35E	1246' FEL & 1947' FSL	4400BBL/D	5280MCF/D	17600BBL/D

**IV. Central Delivery Point Name:** Woody 22 CTB [See 19.15.27.9(D)(1) NMAC]

**V. Anticipated Schedule:** Provide the following information for each new or recompleted well or set of wells proposed to be drilled or proposed to be recompleted from a single well pad or connected to a central delivery point.

Mallard Fed Com 501H	TBD	TBD	TBD	TBD	TBD	TBD
Mallard Fed Com 601H	TBD	TBD	TBD	TBD	TBD	TBD
Mallard Fed Com 101H	TBD	TBD	TBD	TBD	TBD	TBD
Mallard Fed Com 301H	TBD	TBD	TBD	TBD	TBD	TBD
Mallard Fed Com 1H	TBD	TBD	TBD	TBD	TBD	TBD
Mallard Fed Com 2H	TBD	TBD	TBD	TBD	TBD	TBD
Mallard Fed Com 4H	TBD	TBD	TBD	TBD	TBD	TBD
Mallard State Com 502H	TBD	TBD	TBD	TBD	TBD	TBD
Mallard State Com 602H	TBD	TBD	TBD	TBD	TBD	TBD
Mallard State Com 102H	TBD	TBD	TBD	TBD	TBD	TBD
Mallard State Com 302H	TBD	TBD	TBD	TBD	TBD	TBD
Mallard State Com 3H	TBD	TBD	TBD	TBD	TBD	TBD
Mallard State Com 103H	TBD	TBD	TBD	TBD	TBD	TBD
Mallard State Com 104H	TBD	TBD	TBD	TBD	TBD	TBD
Mallard State Com 303H	TBD	TBD	TBD	TBD	TBD	TBD
Mallard State Com 304H	TBD	TBD	TBD	TBD	TBD	TBD
Mallard State Com 503H	TBD	TBD	TBD	TBD	TBD	TBD
Mallard State Com 504H	TBD	TBD	TBD	TBD	TBD	TBD
Mallard State Com 603H	TBD	TBD	TBD	TBD	TBD	TBD
Mallard State Com 604H	TBD	TBD	TBD	TBD	TBD	TBD
Mallard State Com 5H	TBD	TBD	TBD	TBD	TBD	TBD
Mallard State Com 6H	TBD	TBD	TBD	TBD	TBD	TBD
Mallard State Com 7H	TBD	TBD	TBD	TBD	TBD	TBD
Mallard State Com 8H	TBD	TBD	TBD	TBD	TBD	TBD
Mallard State Com 9H	TBD	TBD	TBD	TBD	TBD	TBD
Mallard State Com 10H	TBD	TBD	TBD	TBD	TBD	TBD
Mallard State Com 11H	TBD	TBD	TBD	TBD	TBD	TBD
Mallard State Com 12H	TBD	TBD	TBD	TBD	TBD	TBD

**VI. Separation Equipment:**  Attach a complete description of how Operator will size separation equipment to optimize gas capture.

**VII. Operational Practices:**  Attach a complete description of the actions Operator will take to comply with the requirements of Subsection A through F of 19.15.27.8 NMAC.

**VIII. Best Management Practices:**  Attach a complete description of Operator’s best management practices to minimize venting during active and planned maintenance.



### **Section 3 - Certifications**

**Effective May 25, 2021**

Operator certifies that, after reasonable inquiry and based on the available information at the time of submittal:

Operator will be able to connect the well(s) to a natural gas gathering system in the general area with sufficient capacity to transport one hundred percent of the anticipated volume of natural gas produced from the well(s) commencing on the date of first production, taking into account the current and anticipated volumes of produced natural gas from other wells connected to the pipeline gathering system; or

Operator will not be able to connect to a natural gas gathering system in the general area with sufficient capacity to transport one hundred percent of the anticipated volume of natural gas produced from the well(s) commencing on the date of first production, taking into account the current and anticipated volumes of produced natural gas from other wells connected to the pipeline gathering system.

***If Operator checks this box, Operator will select one of the following:***

**Well Shut-In.**  Operator will shut-in and not produce the well until it submits the certification required by Paragraph (4) of Subsection D of 19.15.27.9 NMAC; or

**Venting and Flaring Plan.**  Operator has attached a venting and flaring plan that evaluates and selects one or more of the potential alternative beneficial uses for the natural gas until a natural gas gathering system is available, including:

- (a) power generation on lease;
- (b) power generation for grid;
- (c) compression on lease;
- (d) liquids removal on lease;
- (e) reinjection for underground storage;
- (f) reinjection for temporary storage;
- (g) reinjection for enhanced oil recovery;
- (h) fuel cell production; and
- (i) other alternative beneficial uses approved by the division.

### **Section 4 - Notices**

1. If, at any time after Operator submits this Natural Gas Management Plan and before the well is spud:

(a) Operator becomes aware that the natural gas gathering system it planned to connect the well(s) to has become unavailable or will not have capacity to transport one hundred percent of the production from the well(s), no later than 20 days after becoming aware of such information, Operator shall submit for OCD's approval a new or revised venting and flaring plan containing the information specified in Paragraph (5) of Subsection D of 19.15.27.9 NMAC; or

(b) Operator becomes aware that it has, cumulatively for the year, become out of compliance with its baseline natural gas capture rate or natural gas capture requirement, no later than 20 days after becoming aware of such information, Operator shall submit for OCD's approval a new or revised Natural Gas Management Plan for each well it plans to spud during the next 90 days containing the information specified in Paragraph (2) of Subsection D of 19.15.27.9 NMAC, and shall file an update for each Natural Gas Management Plan until Operator is back in compliance with its baseline natural gas capture rate or natural gas capture requirement.

2. OCD may deny or conditionally approve an APD if Operator does not make a certification, fails to submit an adequate venting and flaring plan which includes alternative beneficial uses for the anticipated volume of natural gas produced, or if OCD determines that Operator will not have adequate natural gas takeaway capacity at the time a well will be spud.

I certify that, after reasonable inquiry, the statements in and attached to this Natural Gas Management Plan are true and correct to the best of my knowledge and acknowledge that a false statement may be subject to civil and criminal penalties under the Oil and Gas Act.

Signature: <i>Brandon Martin</i>
Printed Name: Brandon Martin
Title: DOT Compliance Spec.
E-mail Address: <a href="mailto:brandon.martin@permanres.com">brandon.martin@permanres.com</a>
Date: 1/29/2026
Phone: 432-695-1115
<b>OIL CONSERVATION DIVISION</b> <b>(Only applicable when submitted as a standalone form)</b>
Approved By:
Title:
Approval Date:
Conditions of Approval:

Permian Resources Operating, LLC (372165)

## Natural Gas Management Plan Descriptions

### VI. Separation Equipment:

Permian utilizes a production forecast from our Reservoir Engineering team to appropriately size each permanent, 3-phase separator and heater treater utilized for production operations. Our goal is to maintain 5 minutes of retention time in the test vessel and 20 minutes in the heater treater at peak production rates. The gas produced is routed from the separator to the gas sales line.

### VII. Operational Practices:

#### *Drilling*

During Permian's drilling operations it is uncommon for venting or flaring to occur. If flaring is needed due to safety concerns, gas will be routed to a flare and volumes will be estimated.

#### *Flowback*

During completion/recompletion flowback operations, after separation flowback begins and as soon as it is technically feasible, Permian routes gas through a permanent separator and the controlled facility where the gas is either sold or flared through a high-pressure flare if needed.

#### *Production*

Per 19.15.27.8.D, Permian's facilities are designed to minimize waste. Our produced gas will only be vented or flared in an emergency or malfunction situation, except as allowed for normal operations noted in 19.15.27.8.D(2) & (4). All gas that is flared is metered. All gas that may be vented will be estimated.

#### *Performance Standards*

Permian utilizes a production forecast from our Reservoir Engineering team to appropriately size each permanent, 3-phase separator and heater treater utilized for production operations.

All of Permian's permanent storage tanks associated with production operations which are routed to a flare or control device are equipped with an automatic gauging system.

All of Permian's flare stacks, both currently installed and for future installation, are:

- 1) Appropriately sized and designed to ensure proper combustion efficiency.
- 2) Equipped with an automatic ignitor or continuous pilot.
- 3) Anchored and located at least 100 feet from the well and storage tanks.

Permian's field operations and HSE teams have implemented an AVO inspection schedule that adheres to the requirements of 19.15.27.8.E(5).

All of our operations and facilities are designed to minimize waste. We routinely employ the following methods and practices:

- Closed-loop systems
- Enclosed and properly sized tanks

Permian Resources Operating, LLC (372165)

- Vapor recovery units to maximize recovery of low-pressure gas streams and potential unauthorized emissions
- Low-emitting or electric engines whenever practical
- Combustors and flare stacks in the event of a malfunction or emergency
- Routine facility inspections to identify leaking components, functioning control devices, such as flares and combustors, and repair / replacement of malfunctioning components where applicable

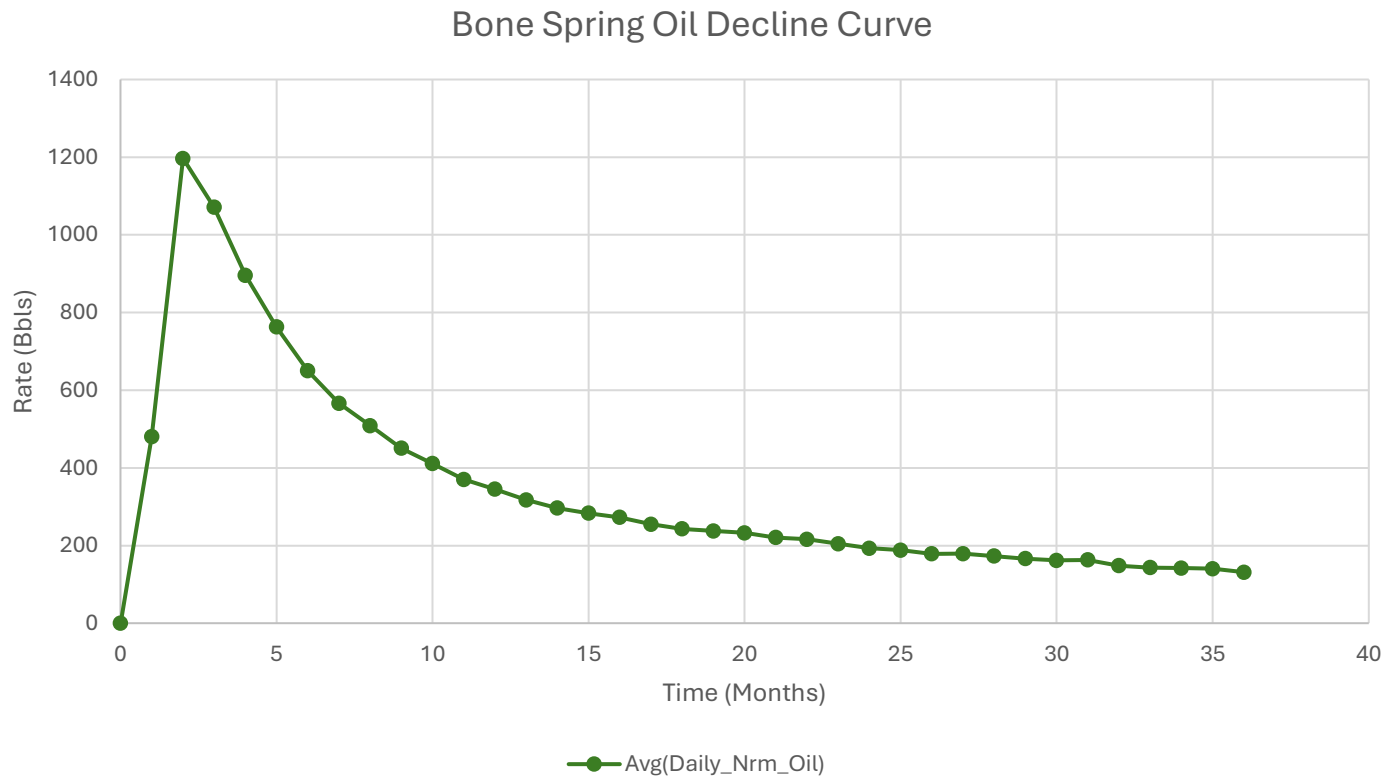
*Measurement or estimation*

Permian measures or estimates the volumes of natural gas vented, flared and/or beneficially used for all of our drilling, completing and producing wells. We utilize accepted industry standards and methodology which can be independently verified. Annual GOR testing is completed on our wells and will be submitted as required by the OCD. None of our equipment is designed to allow diversion around metering elements except during inspection, maintenance and repair operations.

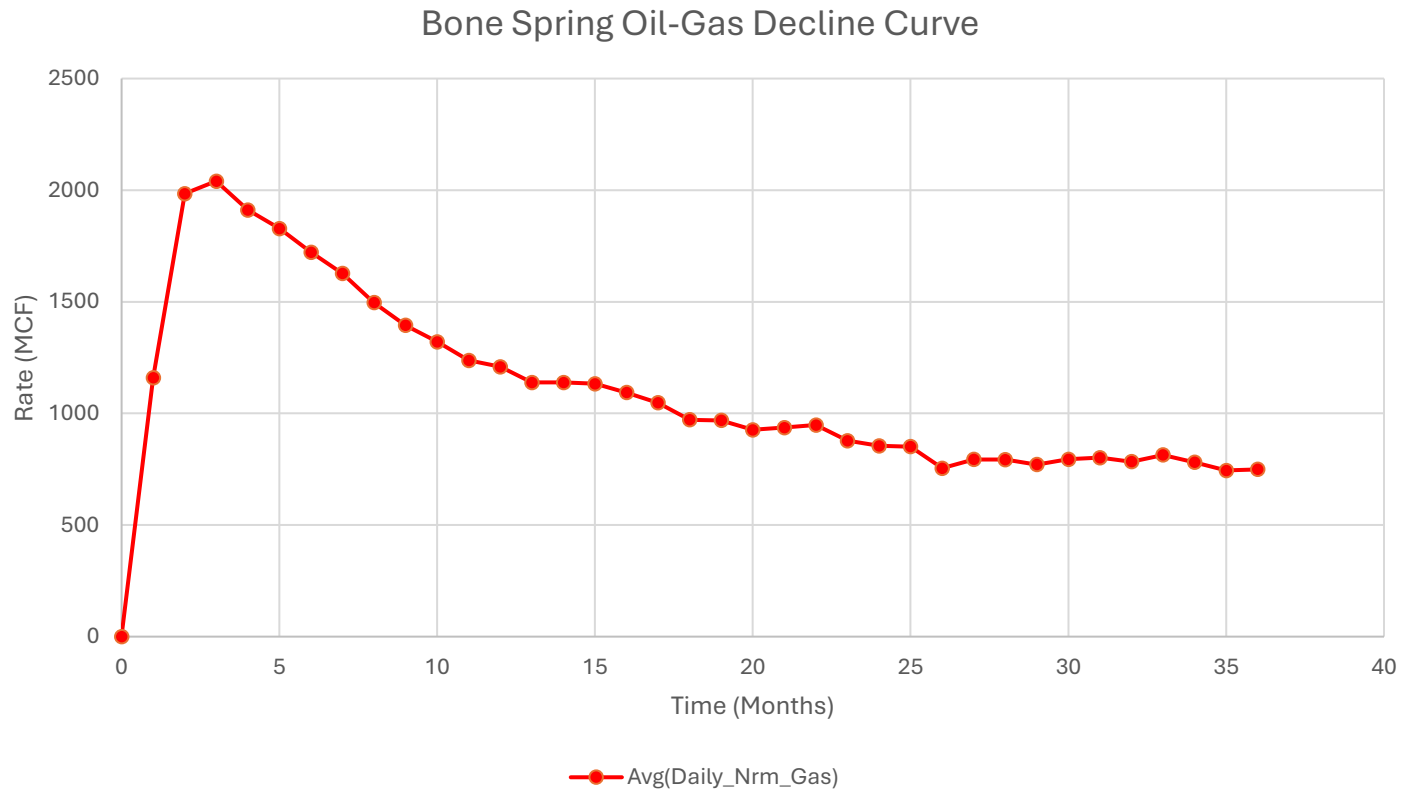
**VIII. Best Management Practices:**

Permian utilizes the following BMPs to minimize venting during active and planned maintenance activities:

- Use a closed-loop process wherever possible during planned maintenance activities, such as blowdowns, liquid removal, and work over operations.
- Employ low-emitting or electric engines for equipment, such as compressors
- Adhere to a strict preventative maintenance program which includes routine facility inspections, identification of component malfunctions, and repairing or replacing components such as hatches, seals, valves, etc. where applicable
- Utilize vapor recovery units (VRU's) to maximize recovery of volumes of low-pressure gas streams and potential unauthorized emissions
- Route low pressure gas and emissions streams to a combustion device to prevent venting where necessary



1. Represented curve is generic based on 3-Years available information for the Bone Spring formation and may not be representative of forecasted production or actual volumes.
2. Decline curves are based on an average 10,000ft lateral length. Multiple factors may influence production and decline curves, including but not limited to: lateral length and completion type.



1. Represented curve is generic based on 3-Years available information for the Bone Spring formation and may not be representative of forecasted production or actual volumes.
2. Decline curves are based on an average 10,000ft lateral length. Multiple factors may influence production and decline curves, including but not limited to: lateral length and completion type.

Permian Resources Operating, LLC (372165)

**Natural Gas Management Plan Descriptions****VI. Separation Equipment:**

Permian utilizes a production forecast from our Reservoir Engineering team to appropriately size each permanent, 3-phase separator and heater treater utilized for production operations. Our goal is to maintain 5 minutes of retention time in the test vessel and 20 minutes in the heater treater at peak production rates. The gas produced is routed from the separator to the gas sales line.

**VII. Operational Practices:***Drilling*

During Permian's drilling operations it is uncommon for venting or flaring to occur. If flaring is needed due to safety concerns, gas will be routed to a flare and volumes will be estimated.

*Flowback*

During completion/recompletion flowback operations, after separation flowback begins and as soon as it is technically feasible, Permian routes gas through a permanent separator and the controlled facility where the gas is either sold or flared through a high-pressure flare if needed.

*Production*

Per 19.15.27.8.D, Permian's facilities are designed to minimize waste. Our produced gas will only be vented or flared in an emergency or malfunction situation, except as allowed for normal operations noted in 19.15.27.8.D(2) & (4). All gas that is flared is metered. All gas that may be vented will be estimated.

*Performance Standards*

Permian utilizes a production forecast from our Reservoir Engineering team to appropriately size each permanent, 3-phase separator and heater treater utilized for production operations.

All of Permian's permanent storage tanks associated with production operations which are routed to a flare or control device are equipped with an automatic gauging system.

All of Permian's flare stacks, both currently installed and for future installation, are:

- 1) Appropriately sized and designed to ensure proper combustion efficiency.
- 2) Equipped with an automatic ignitor or continuous pilot.
- 3) Anchored and located at least 100 feet from the well and storage tanks.

Permian's field operations and HSE teams have implemented an AVO inspection schedule that adheres to the requirements of 19.15.27.8.E(5).

All of our operations and facilities are designed to minimize waste. We routinely employ the following methods and practices:

- Closed-loop systems
- Enclosed and properly sized tanks

## Permian Resources Operating, LLC (372165)

- Vapor recovery units to maximize recovery of low-pressure gas streams and potential unauthorized emissions
- Low-emitting or electric engines whenever practical
- Combustors and flare stacks in the event of a malfunction or emergency
- Routine facility inspections to identify leaking components, functioning control devices, such as flares and combustors, and repair / replacement of malfunctioning components where applicable

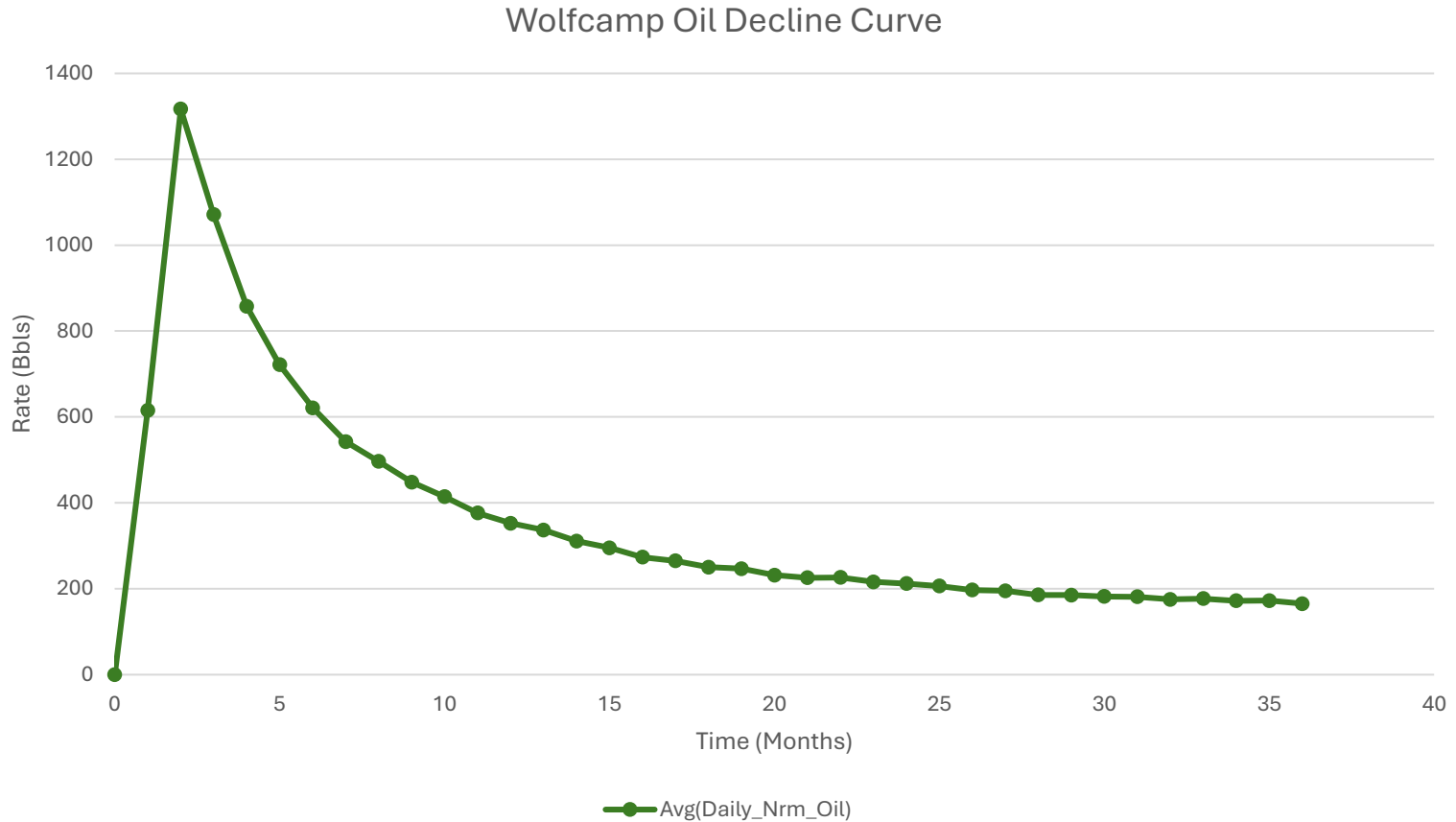
*Measurement or estimation*

Permian measures or estimates the volumes of natural gas vented, flared and/or beneficially used for all of our drilling, completing and producing wells. We utilize accepted industry standards and methodology which can be independently verified. Annual GOR testing is completed on our wells and will be submitted as required by the OCD. None of our equipment is designed to allow diversion around metering elements except during inspection, maintenance and repair operations.

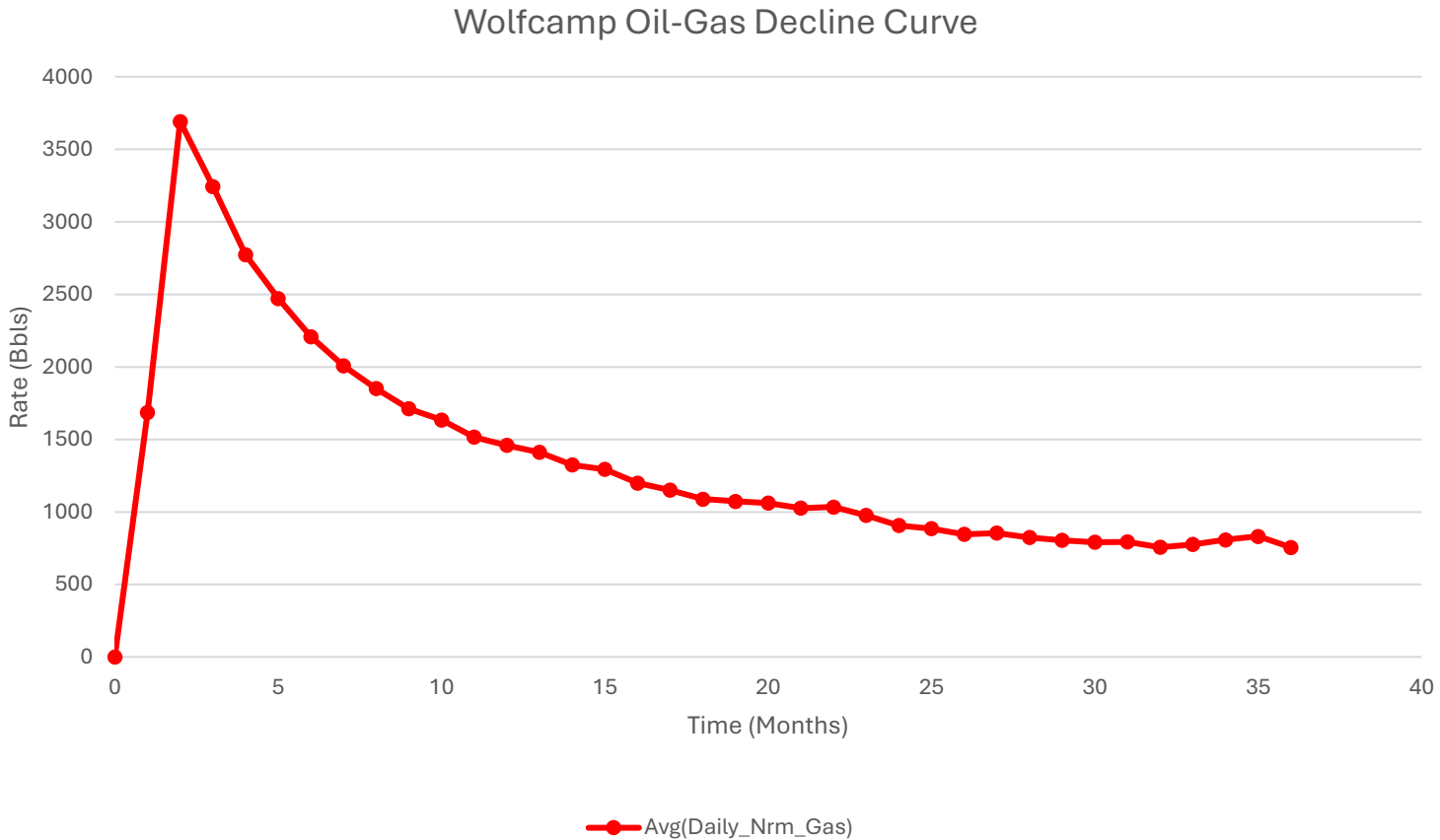
**VIII. Best Management Practices:**

Permian utilizes the following BMPs to minimize venting during active and planned maintenance activities:

- Use a closed-loop process wherever possible during planned maintenance activities, such as blowdowns, liquid removal, and work over operations.
- Employ low-emitting or electric engines for equipment, such as compressors
- Adhere to a strict preventative maintenance program which includes routine facility inspections, identification of component malfunctions, and repairing or replacing components such as hatches, seals, valves, etc. where applicable
- Utilize vapor recovery units (VRU's) to maximize recovery of volumes of low-pressure gas streams and potential unauthorized emissions
- Route low pressure gas and emissions streams to a combustion device to prevent venting where necessary



1. Represented curve is generic based on 3-Years available information for the Bone Spring formation and may not be representative of forecasted production or actual volumes.
2. Decline curves are based on an average 10,000ft lateral length. Multiple factors may influence production and decline curves, including but not limited to: lateral length and completion type.



1. Represented curve is generic based on 3-Years available information for the Bone Spring formation and may not be representative of forecasted production or actual volumes.
2. Decline curves are based on an average 10,000ft lateral length. Multiple factors may influence production and decline curves, including but not limited to: lateral length and completion type.