

TRINIDAD  
DRILLING


### INCLINATION REPORT

In accordance with Section 19.15.16.14.A.1 of the NMOCD rules \_Trinidad Drilling hereby provides a report of inclinations recorded while drilling the well listed below. All regulations of Rule have been adhered to.

Lease name: Lewis  
Well No: 2028 #351  
API No: 30-021-20667  
TWN & RGE: SEC 35-T20N-R28E  
Unit Letter:  
Footages: KB


Depth	Angle-Inclination Degrees
297'	.50
589'	.50
771'	.75
1252	.75
1736	.50
2070	1.0
2553	1.75
2644	.75
2920	1.0

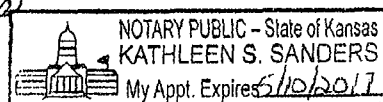
I HEREBY CERTIFY THAT THE ABOVE DATA AS SET FORTH IS TRUE AND CORRECT TO THE BEST OF MY KNOWLEDGE AND BELIEF

  
Trinidad Drilling LP

STATE OF Kansas  
COUNTY OF Finney

This instrument was acknowledged before me this 18<sup>th</sup> day of February, 2015, by Jack Pepper on behalf of Trinidad Drilling LP

  
Notary Public



3728 West Jones Ave., Garden City, KS 67846  
Phone: 620-277-2062 Fax: 620-277-2094