

District I  
1625 N. French Dr., Hobbs, NM 88240

District II  
1301 W. Grand Ave., Artesia, NM 88210

District III  
1000 Rio Brazos Rd., Aztec, NM 87410

District IV  
1220 S. St. Francis Dr., Santa Fe, NM 87505

State of New Mexico  
Energy Minerals and Natural Resources

Department  
Oil Conservation Division  
1220 South St. Francis Dr.  
Santa Fe, NM 87505

Form C-144  
July 21, 2008

For temporary pits, closed-loop systems, and below-grade tanks, submit to the appropriate NMOCD District Office.

For permanent pits and exceptions submit to the Santa Fe Environmental Bureau office and provide a copy to the appropriate NMOCD District Office.

**Pit, Closed-Loop System, Below-Grade Tank, or  
Proposed Alternative Method Permit or Closure Plan Application**

- Type of action:
- ☒ Permit of a pit, closed-loop system, below-grade tank, or proposed alternative method
  - ☐ Closure of a pit, closed-loop system, below-grade tank, or proposed alternative method
  - ☐ Modification to an existing permit
  - ☐ Closure plan only submitted for an existing permitted or non-permitted pit, closed-loop system, below-grade tank, or proposed alternative method

**Instructions: Please submit one application (Form C-144) per individual pit, closed-loop system, below-grade tank or alternative request**

Please be advised that approval of this request does not relieve the operator of liability should operations result in pollution of surface water, ground water or the environment. Nor does approval relieve the operator of its responsibility to comply with any other applicable governmental authority's rules, regulations or ordinances.

Operator: <b>Burlington Resources Oil &amp; Gas Company, LP</b>		OGRID#: <b>14538</b>
Address: <b>PO Box 4289, Farmington, NM 87499</b>		
Facility or well name: <b>FLORA VISTA 1</b>		
API Number: <b>3004520073</b>		OCD Permit Number: _____
U/L or Qtr/Qtr: <b>F</b>	Section: <b>22</b>	Township: <b>30N</b> Range: <b>12W</b> County: <b>San Juan</b>
Center of Proposed Design: Latitude: <b>36.79852°N</b>		Longitude: <b>-108.08759°W</b> NAD: <input checked="" type="checkbox"/> 1927 <input type="checkbox"/> 1983
Surface Owner: <input type="checkbox"/> Federal <input type="checkbox"/> State <input checked="" type="checkbox"/> Private <input type="checkbox"/> Tribal Trust or Indian Allotment		

<input type="checkbox"/> <b>Pit:</b> Subsection F or G of 19.15.17.11 NMAC	
Temporary: <input type="checkbox"/> Drilling <input type="checkbox"/> Workover	
<input type="checkbox"/> Permanent <input type="checkbox"/> Emergency <input type="checkbox"/> Cavitation <input type="checkbox"/> P&A	
<input type="checkbox"/> Lined <input type="checkbox"/> Unlined Liner type: Thickness _____ mil <input type="checkbox"/> LLDPE <input type="checkbox"/> HDPE <input type="checkbox"/> PVC <input type="checkbox"/> Other _____	
<input type="checkbox"/> String-Reinforced	
Liner Seams: <input type="checkbox"/> Welded <input type="checkbox"/> Factory <input type="checkbox"/> Other _____ Volume: _____ bbl Dimensions L _____ x W _____ x D _____	

<input type="checkbox"/> <b>Closed-loop System:</b> Subsection H of 19.15.17.11 NMAC	
Type of Operation: <input type="checkbox"/> P&A <input type="checkbox"/> Drilling a new well <input type="checkbox"/> Workover or Drilling (Applies to activities which require prior approval of a permit or notice of intent)	
<input type="checkbox"/> Drying Pad <input type="checkbox"/> Above Ground Steel Tanks <input type="checkbox"/> Haul-off Bins <input type="checkbox"/> Other _____	
<input type="checkbox"/> Lined <input type="checkbox"/> Unlined Liner type: Thickness _____ mil <input type="checkbox"/> LLDPE <input type="checkbox"/> HDPE <input type="checkbox"/> PVD <input type="checkbox"/> Other _____	
Liner Seams: <input type="checkbox"/> Welded <input type="checkbox"/> Factory <input type="checkbox"/> Other _____	

<input checked="" type="checkbox"/> <b>Below-grade tank:</b> Subsection I of 19.15.17.11 NMAC	
Volume: <b>120</b> bbl	Type of fluid: <b>Produced Water</b>
Tank Construction material: <b>Metal</b>	
<input type="checkbox"/> Secondary containment with leak detection <input checked="" type="checkbox"/> Visible sidewalls, liner, 6-inch lift and automatic overflow shut-off	
<input type="checkbox"/> Visible sidewalls and liner <input type="checkbox"/> Visible sidewalls only <input type="checkbox"/> Other _____	
Liner Type: Thickness _____ mil <input type="checkbox"/> HDPE <input type="checkbox"/> PVC <input checked="" type="checkbox"/> Other <b>Unspecified</b>	

<input type="checkbox"/> <b>Alternative Method:</b>	
Submittal of an exception request is required. Exceptions must be submitted to the Santa Fe Environmental Bureau office for consideration of approval.	

6	<p><b>Fencing:</b> Subsection D of 19.15.17.11 NMAC (Applies to permanent pit, temporary pits, and below-grade tanks)</p> <p><input type="checkbox"/> Chain link, six feet in height, two strands of barbed wire at top (Required if located within 1000 feet of a permanent residence, school, hospital, institution or church)</p> <p><input type="checkbox"/> Four foot height, four strands of barbed wire evenly spaced between one and four feet</p> <p><input checked="" type="checkbox"/> Alternate. Please specify <u>4' hog wire fencing topped with two strands barbed wire.</u></p>
7	<p><b>Netting:</b> Subsection E of 19.15.17.11 NMAC (Applies to permanent pits and permanent open top tanks)</p> <p><input checked="" type="checkbox"/> Screen <input type="checkbox"/> Netting <input type="checkbox"/> Other _____</p> <p><input type="checkbox"/> Monthly inspections (If netting or screening is not physically feasible)</p>
8	<p><b>Signs:</b> Subsection C of 19.15.17.11 NMAC</p> <p><input type="checkbox"/> 12" X 24", 2" lettering, providing Operator's name, site location, and emergency telephone numbers</p> <p><input checked="" type="checkbox"/> Signed in compliance with 19.15.3.103 NMAC</p>
9	<p><b>Administrative Approvals and Exceptions:</b></p> <p>Justifications and/or demonstrations of equivalency are required. Please refer to 19.15.17 NMAC for guidance.</p> <p><b>Please check a box if one or more of the following is requested, if not leave blank:</b></p> <p><input checked="" type="checkbox"/> Administrative approval(s): Requests must be submitted to the appropriate division district of the Santa Fe Environmental Bureau office for consideration of approval. (Fencing/BGT Liner)</p> <p><input type="checkbox"/> Exception(s): Requests must be submitted to the Santa Fe Environmental Bureau office for consideration of approval.</p>
10	<p><b>Siting Criteria (regarding permitting):</b> 19.15.17.10 NMAC</p> <p><i>Instructions: The applicant must demonstrate compliance for each siting criteria below in the application. Recommendations of acceptable source material are provided below. Requests regarding changes to certain siting criteria may require administrative approval from the appropriate district office or may be considered an exception which must be submitted to the Santa Fe Environmental Bureau Office for consideration of approval. Applicant must attach justification for request. Please refer to 19.15.17.10 NMAC for guidance. Siting criteria does not apply to drying pads or above grade-tanks associated with a closed-loop system.</i></p> <p><b>Ground water is less than 50 feet below the bottom of the temporary pit, permanent pit, or below-grade tank.</b></p> <p>- NM Office of the State Engineer - iWATERS database search; USGS; Data obtained from nearby wells</p> <p><input type="checkbox"/> Yes <input checked="" type="checkbox"/> No</p> <p><b>Within 300 feet of a continuously flowing watercourse, or 200 feet of any other watercourse, lakebed, sinkhole, or playa lake (measured from the ordinary high-water mark).</b></p> <p>- Topographic map; Visual inspection (certification) of the proposed site</p> <p><input type="checkbox"/> Yes <input checked="" type="checkbox"/> No</p> <p><b>Within 300 feet from a permanent residence, school, hospital, institution, or church in existence at the time of initial application.</b></p> <p>(Applies to temporary, emergency, or cavitation pits and below-grade tanks)</p> <p>- Visual inspection (certification) of the proposed site; Aerial photo; Satellite image</p> <p><input type="checkbox"/> Yes <input checked="" type="checkbox"/> No</p> <p><b>Within 1000 feet from a permanent residence, school, hospital, institution, or church in existence at the time of initial application.</b></p> <p>(Applied to permanent pits)</p> <p>- Visual inspection (certification) of the proposed site; Aerial photo; Satellite image</p> <p><input type="checkbox"/> Yes <input checked="" type="checkbox"/> No</p> <p><b>Within 500 horizontal feet of a private, domestic fresh water well or spring that less than five households use for domestic or stock watering purposes, or within 1000 horizontal feet of any other fresh water well or spring, in existence at the time of initial application.</b></p> <p>- NM Office of the State Engineer - iWATERS database search; Visual inspection (certification) of the proposed site.</p> <p><input type="checkbox"/> Yes <input checked="" type="checkbox"/> No</p> <p><b>Within incorporated municipal boundaries or within a defined municipal fresh water well field covered under a municipal ordinance adopted pursuant to NMSA 1978, Section 3-27-3, as amended</b></p> <p>- Written confirmation or verification from the municipality; Written approval obtained from the municipality</p> <p><input type="checkbox"/> Yes <input checked="" type="checkbox"/> No</p> <p><b>Within 500 feet of a wetland.</b></p> <p>- US Fish and Wildlife Wetland Identification map; Topographic map; Visual inspection (certification) of the proposed site</p> <p><input type="checkbox"/> Yes <input checked="" type="checkbox"/> No</p> <p><b>Within the area overlying a subsurface mine.</b></p> <p>- Written confirmation or verification or map from the NM EMNRD - Mining and Mineral Division</p> <p><input type="checkbox"/> Yes <input checked="" type="checkbox"/> No</p> <p><b>Within an unstable area.</b></p> <p>- Engineering measures incorporated into the design; NM Bureau of Geology &amp; Mineral Resources; USGS; NM Geological Society; Topographic map</p> <p><input type="checkbox"/> Yes <input checked="" type="checkbox"/> No</p> <p><b>Within a 100-year floodplain</b></p> <p>- FEMA map</p> <p><input type="checkbox"/> Yes <input checked="" type="checkbox"/> No</p>

11

**Temporary Pits, Emergency Pits and Below-grade Tanks Permit Application Attachment Checklist:** Subsection B of 19.15.17.9 NMAC  
*Instructions: Each of the following items must be attached to the application. Please indicate, by a check mark in the box, that the documents are attached.*

- ☒ Hydrogeologic Report (Below-grade Tanks) - based upon the requirements of Paragraph (4) of Subsection B of 19.15.17.9 NMAC  
☐ Hydrogeologic Data (Temporary and Emergency Pits) - based upon the requirements of Paragraph (2) of Subsection B of 19.15.17.9  
☒ Siting Criteria Compliance Demonstrations - based upon the appropriate requirements of 19.15.17.10 NMAC  
☒ Design Plan - based upon the appropriate requirements of 19.15.17.11 NMAC  
☒ Operating and Maintenance Plan - based upon the appropriate requirements of 19.15.17.12 NMAC  
☒ Closure Plan (Please complete Boxes 14 through 18, if applicable) - based upon the appropriate requirements of Subsection C of 19.15.17.9 NMAC and 19.15.17.13 NMAC  
☐ Previously Approved Design (attach copy of design) API \_\_\_\_\_ or Permit \_\_\_\_\_

12

**Closed-loop Systems Permit Application Attachment Checklist:** Subsection B of 19.15.17.9 NMAC

*Instructions: Each of the following items must be attached to the application. Please indicate, by a check mark in the box, that the documents are attached.*

- ☐ Geologic and Hydrogeologic Data (only for on-site closure) - based upon the requirements of Paragraph (3) of Subsection B of 19.15.17.9  
☐ Siting Criteria Compliance Demonstrations (only for on-site closure) - based upon the appropriate requirements of 19.15.17.10 NMAC  
☐ Design Plan - based upon the appropriate requirements of 19.15.17.11 NMAC  
☐ Operating and Maintenance Plan - based upon the appropriate requirements of 19.15.17.12 NMAC  
☐ Closure Plan (Please complete Boxes 14 through 18, if applicable) - based upon the appropriate requirements of Subsection C of 19.15.17.9 NMAC and 19.15.17.13 NMAC  
☐ Previously Approved Design (attach copy of design) API \_\_\_\_\_  
☐ Previously Approved Operating and Maintenance Plan API \_\_\_\_\_

13

**Permanent Pits Permit Application Checklist:** Subsection B of 19.15.17.9 NMAC

*Instructions: Each of the following items must be attached to the application. Please indicate, by a check mark in the box, that the documents are attached.*

- ☐ Hydrogeologic Report - based upon the requirements of Paragraph (1) of Subsection B of 19.15.17.9 NMAC  
☐ Siting Criteria Compliance Demonstrations - based upon the appropriate requirements of 19.15.17.10 NMAC  
☐ Climatological Factors Assessment  
☐ Certified Engineering Design Plans - based upon the appropriate requirements of 19.15.17.11 NMAC  
☐ Dike Protection and Structural Integrity Design: based upon the appropriate requirements of 19.15.17.11 NMAC  
☐ Leak Detection Design - based upon the appropriate requirements of 19.15.17.11 NMAC  
☐ Liner Specifications and Compatibility Assessment - based upon the appropriate requirements of 19.15.17.11 NMAC  
☐ Quality Control/Quality Assurance Construction and Installation Plan  
☐ Operating and Maintenance Plan - based upon the appropriate requirements of 19.15.17.12 NMAC  
☐ Freeboard and Overtopping Prevention Plan - based upon the appropriate requirements of 19.15.17.11 NMAC  
☐ Nuisance or Hazardous Odors, including H<sub>2</sub>S, Prevention Plan  
☐ Emergency Response Plan  
☐ Oil Field Waste Stream Characterization  
☐ Monitoring and Inspection Plan  
☐ Erosion Control Plan  
☐ Closure Plan - based upon the appropriate requirements of Subsection C of 19.15.17.9 NMAC and 19.15.17.13 NMAC

14

**Proposed Closure:** 19.15.17.13 NMAC

*Instructions: Please complete the applicable boxes, Boxes 14 through 18, in regards to the proposed closure plan.*

- Type: ☐ Drilling ☐ Workover ☐ Emergency ☐ Cavitation ☐ P&A ☐ Permanent Pit ☒ Below-grade Tank ☐ Closed-loop System  
☐ Alternative  
 Proposed Closure Method: ☒ Waste Excavation and Removal (Below-Grade Tank)  
☐ Waste Removal (Closed-loop systems only)  
☐ On-site Closure Method (only for temporary pits and closed-loop systems)  
☐ In-place Burial ☐ On-site Trench  
☐ Alternative Closure Method (Exceptions must be submitted to the Santa Fe Environmental Bureau for consideration)

15

**Waste Excavation and Removal Closure Plan Checklist:** (19.15.17.13 NMAC) *Instructions: Each of the following items must be attached to the closure plan. Please indicate, by a check mark in the box, that the documents are attached.*

- ☒ Protocols and Procedures - based upon the appropriate requirements of 19.15.17.13 NMAC  
☒ Confirmation Sampling Plan (if applicable) - based upon the appropriate requirements of Subsection F of 19.15.17.13 NMAC  
☒ Disposal Facility Name and Permit Number (for liquids, drilling fluids and drill cuttings)  
☒ Soil Backfill and Cover Design Specifications - based upon the appropriate requirements of Subsection H of 19.15.17.13 NMAC  
☒ Re-vegetation Plan - based upon the appropriate requirements of Subsection I of 19.15.17.13 NMAC  
☒ Site Reclamation Plan - based upon the appropriate requirements of Subsection G of 19.15.17.13 NMAC



**Waste Removal Closure For Closed-loop Systems That Utilize Above Ground Steel Tanks or Haul-off Bins Only:** (19.15.17.13.D NMAC)

*Instructions: Please identify the facility or facilities for the disposal of liquids, drilling fluids and drill cuttings. Use attachment if more than two facilities are required.*

Disposal Facility Name: \_\_\_\_\_ Disposal Facility Permit #: \_\_\_\_\_

Disposal Facility Name: \_\_\_\_\_ Disposal Facility Permit #: \_\_\_\_\_

Will any of the proposed closed-loop system operations and associated activities occur on or in areas that *will not* be used for future service and operations?

☐ Yes (If yes, please provide the information) ☐ No

*Required for impacted areas which will not be used for future service and operations:*

- ☐ Soil Backfill and Cover Design Specification - based upon the appropriate requirements of Subsection H of 19.15.17.13 NMAC  
☐ Re-vegetation Plan - based upon the appropriate requirements of Subsection I of 19.15.17.13 NMAC  
☐ Site Reclamation Plan - based upon the appropriate requirements of Subsection G of 19.15.17.13 NMAC

**Siting Criteria (Regarding on-site closure methods only):** 19.15.17.10 NMAC

*Instructions: Each siting criteria requires a demonstration of compliance in the closure plan. Recommendations of acceptable source material are provided below. Requests regarding changes to certain siting criteria may require administrative approval from the appropriate district office or may be considered an exception which must be submitted to the Santa Fe Environmental Bureau office for consideration of approval. Justifications and/or demonstrations of equivalency are required. Please refer to 19.15.17.10 NMAC for guidance.*

Ground water is less than 50 feet below the bottom of the buried waste.

- NM Office of the State Engineer - iWATERS database search; USGS; Data obtained from nearby wells

☐ Yes ☐ No

☐ N/A

Ground water is between 50 and 100 feet below the bottom of the buried waste

- NM Office of the State Engineer - iWATERS database search; USGS; Data obtained from nearby wells

☐ Yes ☐ No

☐ N/A

Ground water is more than 100 feet below the bottom of the buried waste.

- NM Office of the State Engineer - iWATERS database search; USGS; Data obtained from nearby wells

☐ Yes ☐ No

☐ N/A

Within 300 feet of a continuously flowing watercourse, or 200 feet of any other significant watercourse or lakebed, sinkhole, or playa lake (measured from the ordinary high-water mark).

- Topographic map; Visual inspection (certification) of the proposed site

☐ Yes ☐ No

Within 300 feet from a permanent residence, school, hospital, institution, or church in existence at the time of initial application.

- Visual inspection (certification) of the proposed site; Aerial photo; satellite image

☐ Yes ☐ No

☐ Yes ☐ No

Within 500 horizontal feet of a private, domestic fresh water well or spring that less than five households use for domestic or stock watering purposes, or within 1000 horizontal feet of any other fresh water well or spring, in existence at the time of the initial application.

- NM Office of the State Engineer - iWATERS database; Visual inspection (certification) of the proposed site

☐ Yes ☐ No

Within incorporated municipal boundaries or within a defined municipal fresh water well field covered under a municipal ordinance adopted pursuant to NMSA 1978, Section 3-27-3, as amended.

- Written confirmation or verification from the municipality; Written approval obtained from the municipality

☐ Yes ☐ No

Within 500 feet of a wetland

- US Fish and Wildlife Wetland Identification map; Topographic map; Visual inspection (certification) of the proposed site

☐ Yes ☐ No

Within the area overlying a subsurface mine.

- Written confirmation or verification of map from the NM EMNRD-Mining and Mineral Division

☐ Yes ☐ No

Within an unstable area.

- Engineering measures incorporated into the design; NM Bureau of Geology & Mineral Resources; USGS; NM Geological Society; Topographic map

☐ Yes ☐ No

Within a 100-year floodplain.

- FEMA map

**On-Site Closure Plan Checklist:** (19.15.17.13 NMAC) *Instructions: Each of the following items must be attached to the closure plan. Please indicate, by a check mark in the box, that the documents are attached.*

- ☐ Siting Criteria Compliance Demonstrations - based upon the appropriate requirements of 19.15.17.10 NMAC  
☐ Proof of Surface Owner Notice - based upon the appropriate requirements of Subsection F of 19.15.17.13 NMAC  
☐ Construction/Design Plan of Burial Trench (if applicable) based upon the appropriate requirements of 19.15.17.11 NMAC  
☐ Construction/Design Plan of Temporary Pit (for in place burial of a drying pad) - based upon the appropriate requirements of 19.15.17.11 NMAC  
☐ Protocols and Procedures - based upon the appropriate requirements of 19.15.17.13 NMAC  
☐ Confirmation Sampling Plan (if applicable) - based upon the appropriate requirements of Subsection F of 19.15.17.13 NMAC  
☐ Waste Material Sampling Plan - based upon the appropriate requirements of Subsection F of 19.15.17.13 NMAC  
☐ Disposal Facility Name and Permit Number (for liquids, drilling fluids and drill cuttings or in case on-site closure standards cannot be achieved)  
☐ Soil Cover Design - based upon the appropriate requirements of Subsection H of 19.15.17.13 NMAC  
☐ Re-vegetation Plan - based upon the appropriate requirements of Subsection I of 19.15.17.13 NMAC  
☐ Site Reclamation Plan - based upon the appropriate requirements of Subsection G of 19.15.17.13 NMAC

19

**Operator Application Certification:**

I hereby certify that the information submitted with this application is true, accurate and complete to the best of my knowledge and belief.

Name (Print): Crystal Tafoya Title: Regulatory Technician  
 Signature: *Crystal Tafoya* Date: 12/22/2008  
 e-mail address: crystaltafoya@usutogophiles.com Telephone: 505-326-9837

20

**OCD Approval:** ☐ Permit Application (including closure plan) ☐ Closure Plan (only) ☐ OCD Conditions (see attachment)

**OCD Representative Signature:** \_\_\_\_\_ **Approval Date:** \_\_\_\_\_

**Title:** \_\_\_\_\_ **OCD Permit Number:** \_\_\_\_\_

21

**Closure Report (required within 60 days of closure completion):** Subsection K of 19.15.17.13 NMAC

*Instructions: Operators are required to obtain an approved closure plan prior to implementing any closure activities and submitting the closure report. The closure report is required to be submitted to the division within 60 days of the completion of the closure activities. Please do not complete this section of the form until an approved closure plan has been obtained and the closure activities have been completed.*

☐ **Closure Completion Date:** \_\_\_\_\_

22

**Closure Method:**

- ☐ Waste Excavation and Removal ☐ On-site Closure Method ☐ Alternative Closure Method ☐ Waste Removal (Closed-loop systems only)  
☐ If different from approved plan, please explain.

23

**Closure Report Regarding Waste Removal Closure For Closed-loop Systems That Utilize Above Ground Steel Tanks or Haul-off Bins Only:**

*Instructions: Please identify the facility or facilities for where the liquids, drilling fluids and drill cuttings were disposed. Use attachment if more than two facilities were utilized.*

Disposal Facility Name: \_\_\_\_\_ Disposal Facility Permit Number: \_\_\_\_\_  
 Disposal Facility Name: \_\_\_\_\_ Disposal Facility Permit Number: \_\_\_\_\_

Were the closed-loop system operations and associated activities performed on or in areas that *will not* be used for future service and operations?

- ☐ Yes (If yes, please demonstrate compliance to the items below) ☐ No

*Required for impacted areas which will not be used for future service and operations:*

- ☐ Site Reclamation (Photo Documentation)  
☐ Soil Backfilling and Cover Installation  
☐ Re-vegetation Application Rates and Seeding Technique

24

**Closure Report Attachment Checklist:** *Instructions: Each of the following items must be attached to the closure report. Please indicate, by a check mark in the box, that the documents are attached.*

- ☐ Proof of Closure Notice (surface owner and division)  
☐ Proof of Deed Notice (required for on-site closure)  
☐ Plot Plan (for on-site closures and temporary pits)  
☐ Confirmation Sampling Analytical Results (if applicable)  
☐ Waste Material Sampling Analytical Results (if applicable)  
☐ Disposal Facility Name and Permit Number  
☐ Soil Backfilling and Cover Installation  
☐ Re-vegetation Application Rates and Seeding Technique  
☐ Site Reclamation (Photo Documentation)

On-site Closure Location: Latitude: \_\_\_\_\_ Longitude: \_\_\_\_\_ NAD ☐ 1927 ☐ 1983

25

**Operator Closure Certification:**

*I hereby certify that the information and attachments submitted with this closure report is true, accurate and complete to the best of my knowledge and belief. I also certify that the closure complies with all applicable closure requirements and conditions specified in the approved closure plan.*

Name (Print): \_\_\_\_\_ Title: \_\_\_\_\_  
 Signature: \_\_\_\_\_ Date: \_\_\_\_\_  
 e-mail address: \_\_\_\_\_ Telephone: \_\_\_\_\_



SJ 00773	30N 12W 13 1 1 1	68	50	1
SJ 00821	30N 12W 13 1 3	42	15	2
SJ 03063	30N 12W 13 1 3 1	40	25	1
SJ 02803	30N 12W 13 2 2 2	68	43	2
SJ 02114	30N 12W 13 2 2 4	49		
SJ 01403	30N 12W 13 2 2 4	51	15	3
SJ 01773	30N 12W 13 3	60	25	3
SJ 00299	30N 12W 13 3 2	49	18	3
SJ 00123	30N 12W 14 1 1 1	60	38	2
SJ 00854	30N 12W 14 1 4	87	50	3
SJ 00667	30N 12W 14 2 2 4	60	45	1
SJ 01161	30N 12W 14 2 4	37	20	1
SJ 00596	30N 12W 14 3 1	72	26	4
SJ 00105	30N 12W 14 3 1	38	25	1
SJ 00735	30N 12W 14 3 1 3	50	30	2
SJ 00676	30N 12W 14 3 2	51	30	2
SJ 00574	30N 12W 14 3 2	72	50	2
SJ 03318	30N 12W 14 3 3 4	50		
SJ 00129	30N 12W 14 3 4	50	10	4
SJ 00107	30N 12W 14 3 4	50	15	3
SJ 01674	30N 12W 14 3 4	65	16	4
SJ 00124	30N 12W 14 3 4	55	10	4
SJ 00271	30N 12W 14 3 4 1	43	23	2
SJ 00508	30N 12W 14 3 4 2	45	6	3
SJ 00458	30N 12W 14 4 1	37	15	2
SJ 03472	30N 12W 14 4 2 1	60	8	5
SJ 02739	30N 12W 14 4 2 2	65	10	5
SJ 03643	30N 12W 14 4 2 4	40	15	2
SJ 00482	30N 12W 14 4 3	43	6	3
SJ 00290	30N 12W 14 4 3	39	8	3
SJ 02168	30N 12W 15	78	50	2
SJ 00367	30N 12W 15	95	50	4
SJ 01178	30N 12W 15 1 4	110	80	3
SJ 03401	30N 12W 15 1 4 3	180	56	12
SJ 01881	30N 12W 15 2	157	100	5
SJ 00817	30N 12W 15 2 3 4	96	53	4
SJ 03108	30N 12W 15 2 4 1	110	29	8
SJ 03432	30N 12W 15 2 4 2	165	105	6
SJ 01162	30N 12W 15 3	50		
SJ 00145	30N 12W 15 3	165	60	10
SJ 00709	30N 12W 15 3	52	20	3
SJ 02120	30N 12W 15 3	77	55	2
SJ 00883	30N 12W 15 3	75	35	4
SJ 00416	30N 12W 15 3 1	120	60	6
SJ 02127	30N 12W 15 3 3	55	35	2
SJ 03238	30N 12W 15 3 3 2	75	30	4
SJ 02760	30N 12W 15 3 3 2	50	21	2
SJ 00928	30N 12W 15 3 4	68	32	3
SJ 00710	30N 12W 15 3 4	90	30	6
SJ 00816	30N 12W 15 3 4	58	30	2
SJ 00717	30N 12W 15 3 4	100	60	4
SJ 00684	30N 12W 15 3 4	73	30	4
SJ 01215	30N 12W 15 3 4	60	30	3
SJ 01037	30N 12W 15 3 4	50	20	3
SJ 00829	30N 12W 15 3 4	68	30	3
SJ 00714	30N 12W 15 3 4	92	40	5
SJ 00730	30N 12W 15 3 4	90	30	6
SJ 00731	30N 12W 15 3 4	90	30	6
SJ 00912	30N 12W 15 3 4	58	35	2



SJ 01793	30N	12W	15	3	4				50	22	2	
SJ 00828 (1)	30N	12W	15	3	4				43	20	2	
SJ 00828	30N	12W	15	3	4				59	28	3	
SJ 01438	30N	12W	15	3	4				96	66	3	
SJ 00481	30N	12W	15	3	4	2			52	30	2	
SJ 00516	30N	12W	15	3	4	3			55	8	4	
SJ 00927	30N	12W	15	4	1	2			204	75	12	
SJ 00594	30N	12W	15	4	2				145	95	5	
SJ 00810	30N	12W	15	4	3	3			96	35	6	
SJ 03159	30N	12W	15	4	4	2			60			
SJ 02514	30N	12W	15	4	4	4			57	25	3	
SJ 01279	30N	12W	16	4	4				200	100	10	
SJ 02627	30N	12W	18	1	2	2			354	250	10	
SJ 03808 POD1	30N	12W	18	1	3	1	266399	2116162	42	9	3	
SJ 02697	30N	12W	18	1	4	3			360	290	7	
SJ 01892	30N	12W	18	1	4	4			465	420	4	
SJ 01619	30N	12W	18	2	1				395	345	5	
SJ 01619 X	30N	12W	18	2	1				380	350	3	
SJ 02137	30N	12W	18	2	2	4			460	380	8	
SJ 01737	30N	12W	18	2	3				540			
SJ 02080	30N	12W	18	2	3				370	340	3	
SJ 01013	30N	12W	18	3					310	250	6	
SJ 01014	30N	12W	18	3					306	250	5	
SJ 01080	30N	12W	18	3	1				305	265	4	
SJ 00575	30N	12W	18	3	3	1			420	390	3	
SJ 01514	30N	12W	18	3	4	3			430	380	5	
SJ 02035	30N	12W	18	4					500	190	31	
SJ 01971	30N	12W	18	4					405	345	6	
SJ 02040	30N	12W	18	4	1	4			460	400	6	
SJ 02247	30N	12W	18	4	3				465	375	9	
SJ 01283	30N	12W	18	4	3				425	380	4	
SJ 01896	30N	12W	18	4	4				415	372	4	
SJ 01809	30N	12W	18	4	4				371	317	5	
SJ 00148	30N	12W	19						270	240	3	
SJ 01831	30N	12W	19	3	1				244	195	4	
SJ 03477	30N	12W	19	3	4	3						
SJ 00950	30N	12W	21	4	4				70	35	3	
SJ 02163	30N	12W	21	4	4	4	W	424400	2174000	31	15	1
SJ 01877	30N	12W	22	1	1	2			94	66	2	
SJ 01152	30N	12W	22	1	1	2			66	19	4	
SJ 01297	30N	12W	22	1	2	2			67	30	3	
SJ 00439	30N	12W	22	1	3				97	50	4	
SJ 03087	30N	12W	22	1	3	4			40	21	1	
SJ 00462	30N	12W	22	1	4				61	12	4	
SJ 03056	30N	12W	22	1	4	1			88	30	5	
SJ 00312	30N	12W	22	2					94	35	5	
SJ 00695	30N	12W	22	2					70	29	4	
SJ 00360	30N	12W	22	2	2				35	3	3	
SJ 00746	30N	12W	22	2	2	2			42	6	3	
SJ 01273	30N	12W	22	2	3				100	38	6	
SJ 00800	30N	12W	22	2	3				79	27	5	
SJ 01684	30N	12W	22	3	1				80	45	3	
SJ 03424	30N	12W	22	3	2				64	24	4	
SJ 03661	30N	12W	22	3	2	1			65	19	4	
SJ 03289	30N	12W	22	3	2	1			70	19	5	
SJ 03607	30N	12W	22	3	2	1	264817	2109564	57	33	2	
SJ 03101	30N	12W	22	3	2	2			74	12	6	
SJ 03662	30N	12W	22	3	2	2			63	20	4	
SJ 03616	30N	12W	22	3	2	2			67	20	4	



SJ 03059	30N	12W	22	3	2	2	61	24	3
SJ 03060	30N	12W	22	3	2	2	57	21	3
SJ 03500	30N	12W	22	3	3	1	56	24	3
SJ 03157	30N	12W	22	3	3	2	46	18	2
SJ 01312	30N	12W	22	3	4		38	20	1
SJ 00569	30N	12W	22	3	4		44	10	3
SJ 01165	30N	12W	22	3	4		42	14	2
SJ 01393	30N	12W	22	3	4		39	12	2
SJ 03317	30N	12W	22	3	4	2	50		
SJ 02008	30N	12W	22	4	1		42	7	3
SJ 01614	30N	12W	22	4	1		45	7	3
SJ 02014	30N	12W	22	4	1		45	10	3
SJ 01301	30N	12W	22	4	2		50	10	4
SJ 00460	30N	12W	22	4	2		40	3	3
SJ 00224	30N	12W	22	4	2	1	48	22	2
SJ 02305	30N	12W	22	4	2	1	41	20	2
SJ 02133	30N	12W	22	4	3		40	14	2
SJ 00903	30N	12W	22	4	3	3	45	10	3
SJ 01464	30N	12W	22	4	3	3	40	15	2
SJ 03473	30N	12W	22	4	3	3	40		
SJ 03233	30N	12W	22	4	3	3	42	8	3
SJ 01340	30N	12W	22	4	3	4	40	9	3
SJ 01386	30N	12W	22	4	3	4	40	12	2
SJ 01860	30N	12W	22	4	4		20	3	1
SJ 01980	30N	12W	22	4	4		20	5	1
SJ 02876	30N	12W	22	4	4	3	33	23	1
SJ 03397	30N	12W	22	4	4	3	42	5	3
SJ 03038	30N	12W	22	4	4	3	30	5	2
SJ 02387	30N	12W	22	4	4	4	16	5	1
SJ 03041	30N	12W	22	4	4	4	43	8	3
SJ 01168	30N	12W	23				33	13	2
SJ 00869	30N	12W	23	1	1		42	12	3
SJ 02995	30N	12W	23	1	1	1	62	24	3
SJ 02221	30N	12W	23	1	1	3	47	12	3
SJ 03510	30N	12W	23	1	1	4	40	3	3
SJ 01035	30N	12W	23	1	2		39	6	3
SJ 01021	30N	12W	23	1	2		35	13	2
SJ 00644	30N	12W	23	1	2		35	15	2
SJ 00642	30N	12W	23	1	2	1	45	12	3
SJ 00449	30N	12W	23	1	2	1			
SJ 02826	30N	12W	23	1	2	4	30		
SJ 02288	30N	12W	23	1	3	3	40	15	2
SJ 00538	30N	12W	23	1	4		37	6	3
SJ 00537	30N	12W	23	1	4		37	6	3
SJ 00934	30N	12W	23	1	4		31	5	2
SJ 01959	30N	12W	23	1	4		25	10	1
SJ 00186	30N	12W	23	1	4	4	31	4	2
SJ 01750	30N	12W	23	2			34	12	2
SJ 02742	30N	12W	23	2	1		28	10	1
SJ 01074	30N	12W	23	2	1		26	10	1
SJ 00244	30N	12W	23	2	1	2	40	2	3
SJ 00318	30N	12W	23	2	2		41	2	3
SJ 02112	30N	12W	23	2	2		30	5	2
SJ 01461	30N	12W	23	2	2		43	8	3
SJ 00475	30N	12W	23	2	2		40	3	3
SJ 02767	30N	12W	23	2	2	1	40	6	3
SJ 02767 RPR	30N	12W	23	2	2	1	39	2	3
SJ 00856	30N	12W	23	2	2	2	40	10	3
SJ 00479	30N	12W	23	2	3		24	8	1

SJ 02701	30N	12W	23	2	3	1			20	5	1
SJ 02997	30N	12W	23	2	3	1			17	5	1
SJ 03770 POD1	30N	12W	23	2	3	2	265563	211067	25	5	2
SJ 02788	30N	12W	23	2	3	3			45	27	1
SJ 00923	30N	12W	23	2	4				23	10	1
SJ 02940	30N	12W	23	2	4	1			32	19	1
SJ 03601	30N	12W	23	2	4	2			34	15	1
SJ 03657	30N	12W	23	3	2	1			21	5	1
SJ 03366	30N	12W	23	3	2	3			21	20	
SJ 03552	30N	12W	23	3	2	3			80		
SJ 03551	30N	12W	23	3	2	4			28	10	1
SJ 00588	30N	12W	23	3	3	1			22	4	1
SJ 02921	30N	12W	23	3	3	1			23		
SJ 00588 1-EXPL	30N	12W	23	3	3	3			25	6	1
SJ 03226	30N	12W	23	3	4	3			38	10	2
SJ 03816 POD1	30N	12W	23	3	4	3	265343	2107306	32	6	2
SJ 01276	30N	12W	23	3	4	4			18	8	1
SJ 01148	30N	12W	23	4					140	80	6
SJ 03380	30N	12W	23	4	1	1			42	7	3
SJ 03375	30N	12W	23	4	1	1			42	7	3
SJ 03664	30N	12W	23	4	1	3			22	6	1
SJ 02653	30N	12W	23	4	1	3			21	9	1
SJ 03665	30N	12W	23	4	1	3			25	6	1
SJ 03663	30N	12W	23	4	1	4			32	8	2
SJ 01513	30N	12W	23	4	2				31	7	2
SJ 01272	30N	12W	23	4	2	1			35	12	2
SJ 03506	30N	12W	23	4	2	2			40	8	3
SJ 03156	30N	12W	23	4	2	2			14	8	
SJ 00117	30N	12W	23	4	2	3			38	20	1
SJ 00114	30N	12W	23	4	2	3			40	20	2
SJ 01381	30N	12W	23	4	3				29	10	1
SJ 00111	30N	12W	23	4	3				28	18	1
SJ 00896	30N	12W	23	4	4				40	20	2
SJ 03638	30N	12W	23	4	4	1			38	10	2
SJ 00633	30N	12W	24	1	3				38	10	2
SJ 02616	30N	12W	24	1	4				27	5	2
SJ 01682	30N	12W	24	1	4				22	4	1
SJ 01681	30N	12W	24	2	4				22	4	1
SJ 01680	30N	12W	24	2	4				22	4	1
SJ 00691	30N	12W	24	3	1				30	15	1
SJ 00686	30N	12W	24	3	1	1			20	10	1
SJ 00404	30N	12W	24	3	1	3			54	44	1
SJ 01511	30N	12W	24	3	2				60	30	3
SJ 03054	30N	12W	25	3	2	1			43	22	2
SJ 01429	30N	12W	25	4					230	150	8
SJ 03008	30N	12W	25	4	1	2			100		
SJ 03418	30N	12W	25	4	1	4			75	18	5
SJ 01427	30N	12W	25	4	3				147	70	7
SJ 03799 POD1	30N	12W	26	2	1	3	265470	2106124	175	80	9
SJ 00429	30N	12W	26	3	3				114	40	7
SJ 02032	30N	12W	27	1	2				35	5	3
SJ 00127 X	30N	12W	27	1	2				36	15	2
SJ 00127	30N	12W	27	1	2				30	5	2
SJ 01646	30N	12W	27	1	3				23	6	1
SJ 01599	30N	12W	27	1	3				25	6	1
SJ 01617	30N	12W	27	1	3				24	4	2
SJ 01239	30N	12W	27	1	3	3			23	5	1
SJ 00963	30N	12W	27	1	4	2			106	50	5
SJ 02829	30N	12W	27	1	4	2			26	10	1

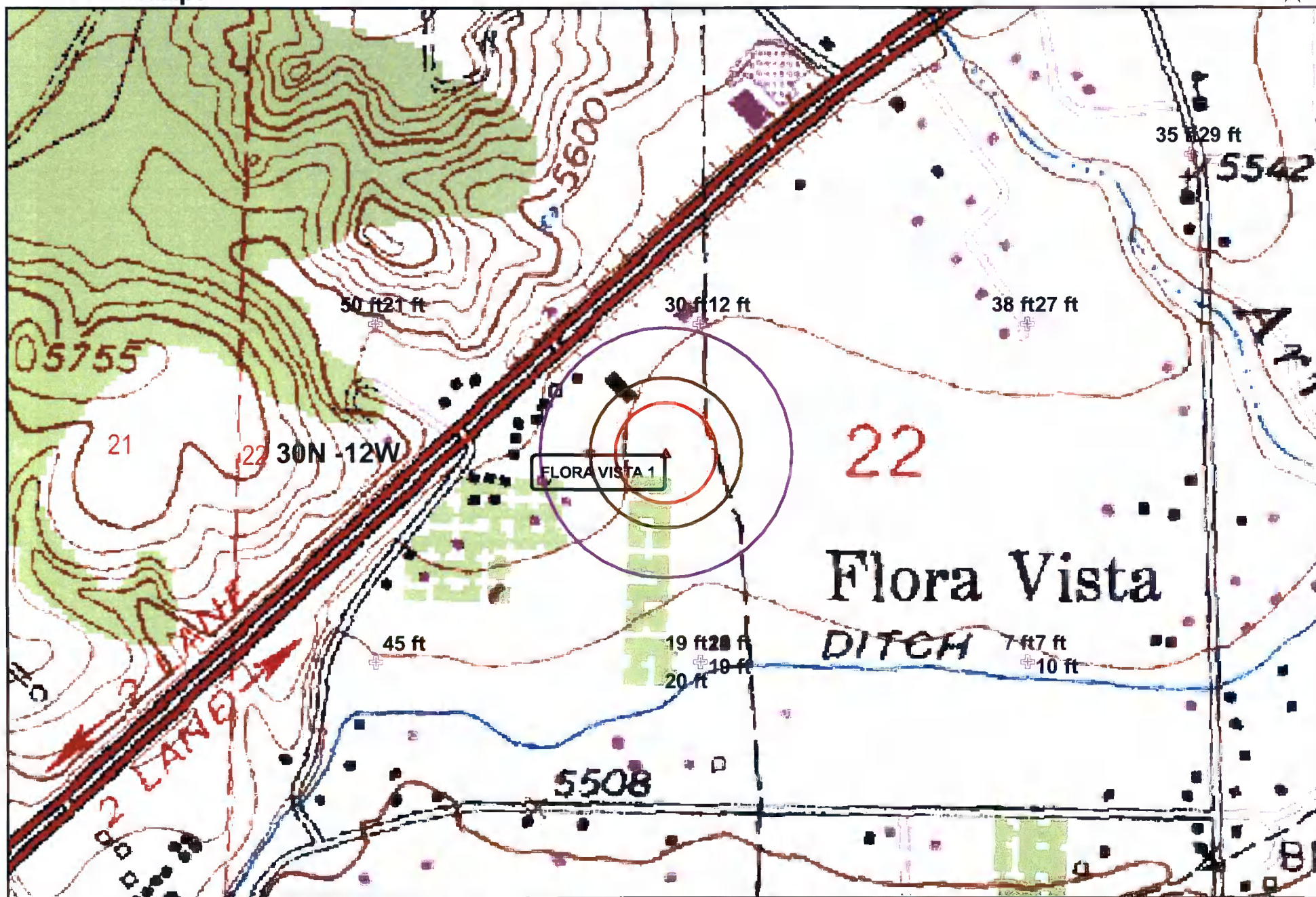
SJ 02700	30N 12W 27 2 1		21	7	1
SJ 01530	30N 12W 27 2 1		33	10	2
SJ 01694	30N 12W 27 2 1		32	6	2
SJ 01988	30N 12W 27 2 1		29	18	1
SJ 02620	30N 12W 27 2 1 1		30	10	2
SJ 03254	30N 12W 27 2 1 1		35	10	2
SJ 03243	30N 12W 27 2 1 2		35	6	2
SJ 02784	30N 12W 27 2 1 2		30		
SJ 00276	30N 12W 27 2 1 2		35	3	3
SJ 03433	30N 12W 27 2 1 2		25		
SJ 03496	30N 12W 27 2 1 4		50	10	4
SJ 03120	30N 12W 27 2 3 2		70		
SJ 02498	30N 12W 27 3 1 1		21	5	1
SJ 00844	30N 12W 27 3 1 2		31	12	1
SJ 03761 POD1	30N 12W 27 3 3 1	264712 2103138	65	35	3
SJ 03542	30N 12W 27 3 3 4		8	4	
SJ 01572	30N 12W 27 4		43	23	2
SJ 03227	30N 12W 27 4 1 3		70	55	1
SJ 03641	30N 12W 27 4 3 2		60	25	3
SJ 00282	30N 12W 28		84	52	3
SJ 00122 CLW283728	30N 12W 28 1 3		126	61	6
SJ 01309	30N 12W 28 1 3		55	32	2
SJ 00122	30N 12W 28 1 3 2		80	40	4
SJ 02142	30N 12W 28 1 4		55	35	2
SJ 01275	30N 12W 28 1 4 3		30	5	2
SJ 02016	30N 12W 28 2 1		120	56	6
SJ 01129	30N 12W 28 2 1 2		40	10	3
SJ 03702 POD1	30N 12W 28 2 2 3		30	5	2
SJ 03702	30N 12W 28 2 2 3		30	5	2
SJ 00346	30N 12W 28 2 3 1		41	15	2
SJ 03796 POD1	30N 12W 28 3 1 2	264258 2104657	22	5	1
SJ 02571	30N 12W 28 4 1 3		21	6	1
SJ 03096	30N 12W 28 4 3 4		125		
SJ 00669	30N 12W 28 4 4		70	30	4
SJ 02833	30N 12W 28 4 4 1		50		
SJ 03688 POD1	30N 12W 28 4 4 3		50	25	2
SJ 03383	30N 12W 28 4 4 3		50	20	3
SJ 03688	30N 12W 28 4 4 3		50	25	2
SJ 02022	30N 12W 29 3		297	100	19
SJ 03187	30N 12W 29 3 1 1		160	29	13
SJ 02476	30N 12W 29 3 2 1		225	185	4
SJ 03280	30N 12W 29 3 2 4		100		
SJ 03358	30N 12W 29 3 3 1		100	60	4
SJ 03278	30N 12W 29 3 3 3		120	40	8
SJ 03279	30N 12W 29 3 3 4		120	60	6
SJ 00536	30N 12W 29 4		50	28	2
SJ 02309	30N 12W 29 4 1 2		50	27	2
SJ 02306	30N 12W 29 4 4 1		44	25	1
SJ 01052	30N 12W 29 4 4 3		39	11	2
SJ 01006	30N 12W 30 1		38	16	2
SJ 01314	30N 12W 30 1 1 1		240	220	2
SJ 01637	30N 12W 30 3 3		127	52	7
SJ 01632	30N 12W 30 3 4 4		175	87	8
SJ 02219	30N 12W 30 4 4		240	80	16
SJ 03361	30N 12W 31 1 1 4		150		
SJ 03365	30N 12W 31 2 3 2		50		
SJ 03145	30N 12W 31 2 3 4		49	32	1
SJ 03132	30N 12W 31 2 3 4		58	32	2
SJ 00223	30N 12W 31 2 4		63	22	4

SJ 00170	30N	12W	31	2	4	45	20	2
SJ 03236	30N	12W	31	2	4	63	15	4
SJ 03331	30N	12W	31	2	4	67	18	4
SJ 03174	30N	12W	31	2	4	60	46	1
SJ 03161	30N	12W	31	2	4	62	47	1
SJ 03252	30N	12W	31	2	4	42	11	3
SJ 03150	30N	12W	31	2	4	53	30	2
SJ 03237	30N	12W	31	2	4	70		
SJ 01236	30N	12W	31	3	2	50	38	1
SJ 02815	30N	12W	31	3	4	30		
SJ 03148	30N	12W	31	4	1	56	34	2
SJ 02882	30N	12W	31	4	1	33	19	1
SJ 03147	30N	12W	31	4	1	49	28	2
SJ 02867	30N	12W	31	4	1	28	14	1
SJ 03051	30N	12W	31	4	1	40	24	1
SJ 02792	30N	12W	31	4	1	49	30	1
SJ 03296	30N	12W	31	4	1	56	30	2
SJ 02877	30N	12W	31	4	1	31	17	1
SJ 03099	30N	12W	31	4	1	34	9	2
SJ 03602	30N	12W	31	4	1	31	7	2
SJ 03409	30N	12W	31	4	1	44	24	2
SJ 03725 POD1	30N	12W	31	4	2	17	17	
SJ 03235	30N	12W	31	4	2	70	40	3
SJ 03122	30N	12W	31	4	3	29	15	1
SJ 02965	30N	12W	31	4	3	35	14	2
SJ 02213	30N	12W	32	1		33	13	2
SJ 02166	30N	12W	32	1		33	10	2
SJ 02207	30N	12W	32	1		25	4	2
SJ 02208	30N	12W	32	1		25	4	2
SJ 01664	30N	12W	32	1	1	32	16	1
SJ 03610	30N	12W	32	1	1	80	50	3
SJ 03517	30N	12W	32	1	1	60	30	3
SJ 03523	30N	12W	32	1	1	77	42	3
SJ 03516	30N	12W	32	1	1	70	35	3
SJ 03511	30N	12W	32	1	1	60	30	3
SJ 03518	30N	12W	32	1	1	60	30	3
SJ 03522	30N	12W	32	1	1	70	35	3
SJ 03521	30N	12W	32	1	1	55	25	3
SJ 03520	30N	12W	32	1	1	55	25	3
SJ 03519	30N	12W	32	1	1	55	25	3
SJ 03515	30N	12W	32	1	1	70	35	3
SJ 03514	30N	12W	32	1	1	70	35	3
SJ 03513	30N	12W	32	1	1	60	30	3
SJ 03512	30N	12W	32	1	1	60	30	3
SJ 03494	30N	12W	32	1	2	50		
SJ 03221	30N	12W	32	1	2	50	12	3
SJ 03629	30N	12W	32	1	2	60	20	4
SJ 03217	30N	12W	32	1	2	42	12	3
SJ 02214	30N	12W	32	1	3	30	12	1
SJ 02214 X	30N	12W	32	1	3	31	15	1
SJ 02262	30N	12W	32	1	3			
SJ 02211	30N	12W	32	1	3	25	11	1
SJ 02220	30N	12W	32	1	3	28	10	1
SJ 02246	30N	12W	32	1	3	19	9	1
SJ 02117	30N	12W	32	1	3	40	19	2
SJ 02311	30N	12W	32	1	3	34	11	2
SJ 02177	30N	12W	32	1	3	35	11	2
SJ 02286	30N	12W	32	1	3	40	18	2
SJ 01832	30N	12W	32	1	3	41	10	3



SJ 03613	30N	12W	32	1	3	1	70	20	5
SJ 02942	30N	12W	32	1	3	1	35	19	1
SJ 02982	30N	12W	32	1	3	1	36	10	2
SJ 03009	30N	12W	32	1	3	2	37	10	2
SJ 03748 POD1	30N	12W	32	1	3	3			
SJ 03190	30N	12W	32	1	3	3	25	8	1
SJ 02371	30N	12W	32	1	3	4	31	11	2
SJ 00190	30N	12W	32	1	4		34	15	1
SJ 02239	30N	12W	32	2	1	2	65	17	4
SJ 03207	30N	12W	32	2	3	2	60	30	3
SJ 03206	30N	12W	32	2	3	2	60		
SJ 00116	30N	12W	32	2	3	3	25		
SJ 00116 S	30N	12W	32	2	3	3	25		
SJ 03606	30N	12W	32	3	4	3	67	49	1
SJ 02908	30N	12W	32	4	2	4	50		
SJ 03779 POD1	30N	12W	32	4	2	4	26	8	1
SJ 02804	30N	12W	32	4	3	4	50		
SJ 00519	30N	12W	32	4	4	3	24	12	1
SJ 03349	30N	12W	33	1	2	1	55		
SJ 03143	30N	12W	33	1	2	3	97	60	3
SJ 03110	30N	12W	33	1	2	4	320	54	26
SJ 01390	30N	12W	33	1	3		40	22	1
SJ 01174	30N	12W	33	1	3		36	19	1
SJ 03143 POD2	30N	12W	33	1	4	2	40	10	3
SJ 03133	30N	12W	33	1	4	4	39	20	1
SJ 00605	30N	12W	33	2	1	2	72	35	3
SJ 02981	30N	12W	33	2	1	2	100	60	4
SJ 00606	30N	12W	33	2	1	2	104	35	6
SJ 01072	30N	12W	33	2	2		110	50	6
SJ 01036	30N	12W	33	2	2		105	70	3
SJ 01045	30N	12W	33	2	2		73	45	2
SJ 03140	30N	12W	33	2	3	1	42	20	2
SJ 00474	30N	12W	33	2	3	3	104	60	4
SJ 03614	30N	12W	33	2	3	3	42	33	
SJ 00505	30N	12W	33	2	4		85	45	4
SJ 00444	30N	12W	33	2	4		66	34	3
SJ 01256	30N	12W	33	2	4		250	160	9
SJ 01286	30N	12W	33	3			265	227	3
SJ 01118	30N	12W	33	3	2		32	10	2
SJ 00613	30N	12W	33	3	2	3	147	95	5
SJ 02212	30N	12W	33	3	3		320	269	5
SJ 01633	30N	12W	33	3	3		280	240	4
SJ 00447	30N	12W	33	4	1		104	65	3
SJ 00622	30N	12W	33	4	1	2	76	41	3
SJ 00590	30N	12W	33	4	1	3	98	60	3
SJ 00986	30N	12W	33	4	2		104	80	2
SJ 01231	30N	12W	33	4	2	3	246	161	8
SJ 00428	30N	12W	34	4	4		107	25	8
SJ 02296	30N	12W	36	4	3		300	89	21
SJ 02296 S	30N	12W	36	4	3	1	300	100	20

Record Count: 432




Wetlands data acquired from U.S. Fish and Wildlife  
<http://wetlandswms.er.usgs.gov>

**Ground Water**

- + iWaters
- + COP

**Buffers**

- 200ft
- 300ft
- 500ft
- Wetlands



NAD\_1983\_StatePlane\_ NMWest\_FIPS\_3003

8/08





Data Source  
Aerial flown locally Sedgewick in 2005.

1000FT

300FT

0 500 1,000  
Feet  
1:6,000

NAD\_1983\_SP\_  
NM West\_FIPS\_3003  
8/08



# MMQonline Public Version Map

## Mines, Mills & Quarries Commodity Groups

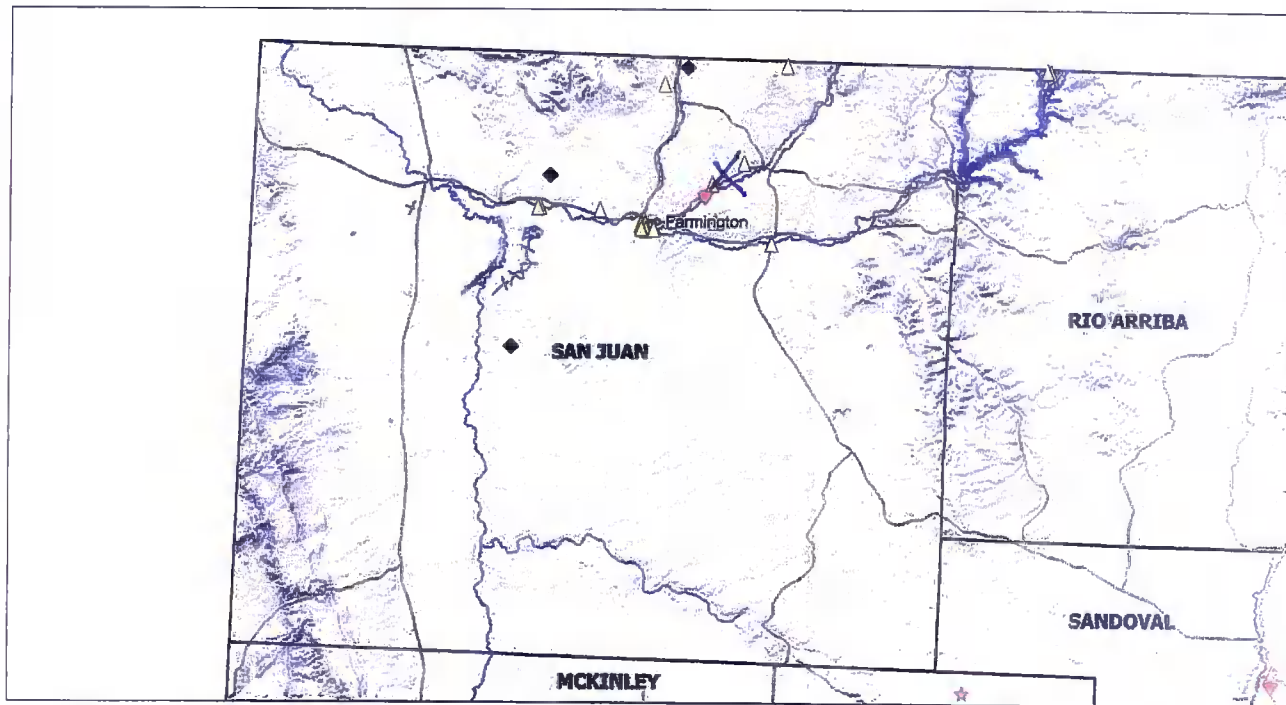
-  Aggregate & Stone Mines
-  Coal Mines
-  Industrial Minerals Mines
-  Industrial Minerals Mills
-  Metal Mines and Mill Concentrate
-  Potash Mines & Refineries
-  Smelters & Refinery Ops.
-  Uranium Mines
-  Uranium Mills

## Population

-  Cities - major

## Transportation

-  Railways

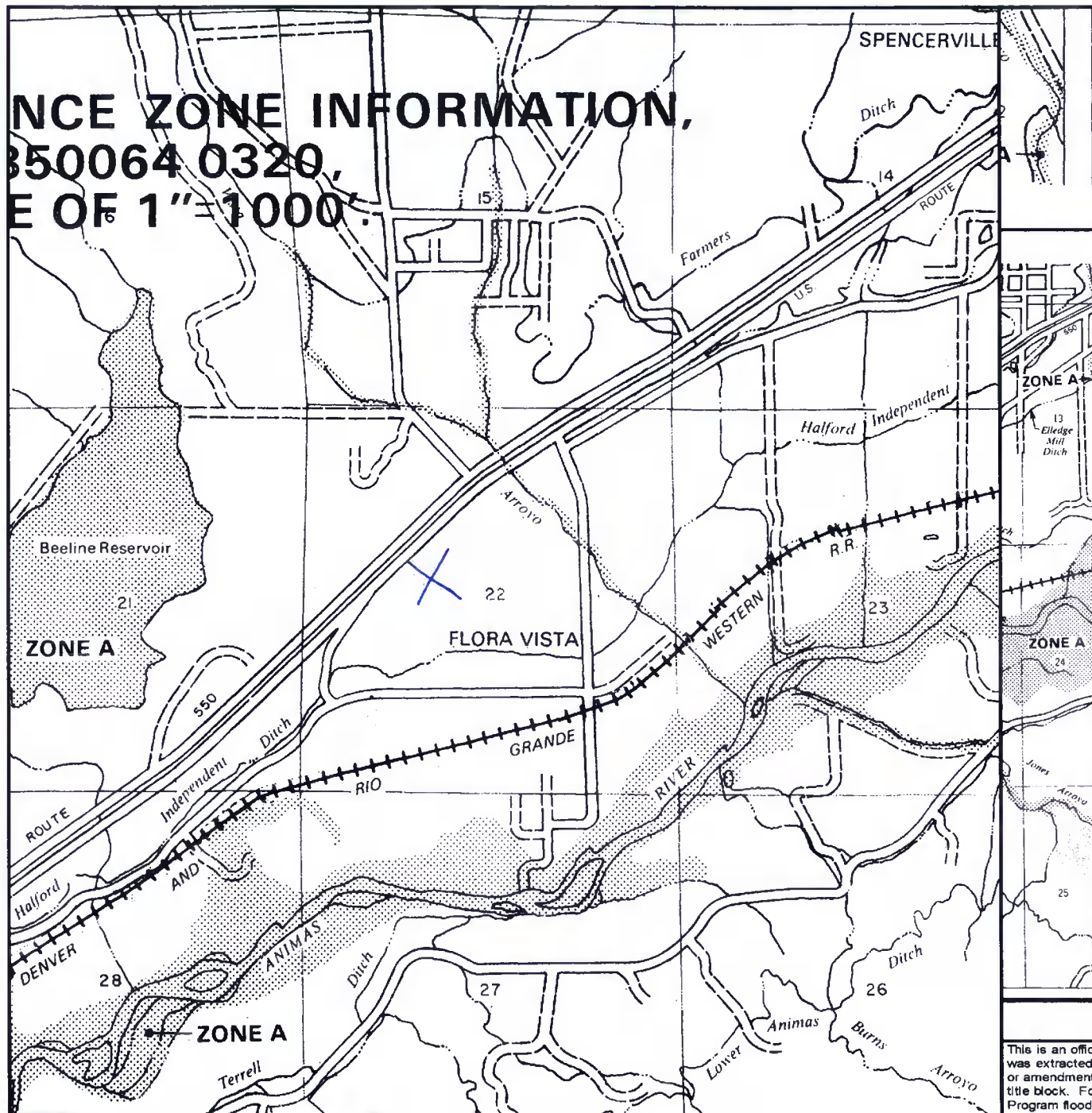


SCALE 1 : 1,390,924





**FLOOD ZONE INFORMATION,  
350064 0320,  
SCALE OF 1"=1000'**



APPROXIMATE SCALE

2000 0

NATIONAL FLOOD INSURANCE PROGRAM

**FIRM  
FLOOD INSURANCE RATE MAP**

**SAN JUAN COUNTY,  
NEW MEXICO  
UNINCORPORATED AREAS**

PANEL 325 OF 1450

(SEE MAP INDEX FOR PANELS NOT PRINTED)



PANEL LOCATION

**COMMUNITY-PANEL NUMBER  
350064 0325 B**

**EFFECTIVE DATE:  
AUGUST 4, 1988**



Federal Emergency Management Agency

This is an official copy of a portion of the above referenced flood map. It was extracted using F-MIT On-Line. This map does not reflect changes or amendments which may have been made subsequent to the date on the title block. For the latest product information about National Flood Insurance Program flood maps check the FEMA Flood Map Store at [www.msc.fema.gov](http://www.msc.fema.gov)

## FLORA VISTA 1

### Site Specific Hydrogeology

A visual site inspection confirming the information contained herein was performed on the well 'FLORA VISTA 1', which is located at 36.79852 degrees North latitude and 108.08759 degrees West longitude. This location is located on the Flora Vista 7.5' USGS topographic quadrangle. This location is in section 22 of Township 30 North Range 12 West of the Public Land Survey System (New Mexico Principal Meridian). This location is located in San Juan county, New Mexico. The nearest town is Flora Vista, located 2.5 miles to the east. The nearest large town (population greater than 10,000) is Farmington, located 7.9 miles to the southwest (National Atlas). The nearest highway is US Highway 550, located 0.1 miles to the northwest. The location is on Private land and is 3,148 feet from the edge of the parcel as notated in the BLM land status layer updated January 2008. This location is in the Animas, Colorado, New Mexico, Sub-basin. This location is located 1691 meters or 5546 feet above sea level and receives 10 inches of rain each year. The vegetation at this location is classified as Invasive Annual and Biennial Forbland as per the Southwest Regional Gap Analysis Program.

The estimated depth to ground water at this point is 13 feet. This estimation is based on the data published on the New Mexico Engineer's iWaters Database website and water depth data from ConocoPhillips' cathodic wells. Groundwater data available from the NM State Engineer's iWaters Database for wells near the proposed site are attached. The nearest stream is 838 feet to the south and is classified by the USGS as a canal stream. The nearest perennial stream is 1,772 feet to the northeast. The nearest water body is 1,424 feet to the north. It is classified by the USGS as an intermittent lake and is 1.1 acres in size. The nearest spring is 9,961 feet to the southwest. All stream, river, water body and spring information was determined as per the USGS Hydrographic Dataset (High Resolution), downloaded 3/2008. The nearest water well is 477 feet to the southeast. The nearest wetland is a 204.2 acre Lake located 3,045 feet to the west. The slope at this location is 0 degrees to the northeast as calculated from USGS 30M National Elevation Dataset. This information is also discerned from the aerial and topographic map included. The surface geology at this location is MODERN ALLUVIUM--Includes Piney Creek Alluvium and younger deposits with a Quaternary age younger alluvium and surficial deposits substrate. The soil at this location is 'Turley clay loam, wet, 0 to 2 percent slopes' and is moderately well drained and not hydric with slight erosion potential as taken from the NRCS SSURGO map unit, downloaded January 2008. The nearest underground mine is 11.6 miles to the northwest as indicated on the Mines, Mills and Quarries Map of New Mexico provided.

### Regional Geological context:

Quaternary and recent deposits in the San Juan Basin include stream-deposited alluvium and older terrace deposits, landslide deposits, and Aeolian sand. Most Quaternary and younger deposits area unconsolidated and form a thin covering over older bedrock sediments.

Stream-deposited alluvium and older terrace deposits are associated with major streams and rivers in the San Juan Basin. The alluvium consists of unconsolidated sediments that range from silt to cobbles in size but predominantly are sand and gravel. Along major streams the alluvium is varied in composition, depending on the mix of material from the various erosion source areas and fluvially-driven sorting. Alluvial deposits also occur as a thin veneer of fine-grained sediments in the valleys of intermittent streams.

Landslide deposits are mapped on the northeastern flank of the Chuska Mountains and locally in the San Juan Mountains. These colluvial deposits consist of material derived from the topographically higher source areas. The landslide material on the flank of Chuska Mountains consists of reworked sand from the Chuska Sandstone; the deposits in the San Juan Mountains primarily are derived from volcanic or volcanoclastic sources.

Unconsolidated wind-blown deposits are common in the central part of the basin, although they generally are not mapped on small scale geologic maps. Typically, these deposits are very thin, but local dunes near dry washes, which are excellent sources of fine-grained material, may reach heights of 20 feet. These recent Aeolian deposits are not known to yield water to wells.

## Hydraulic Properties:

In the absence of other sources of water, alluvial deposits, where present, are commonly relied upon as a source of water for domestic and livestock use. Along the major rivers and streams, wells are of conventional vertical design, whereas in the valleys of intermittent streams, where the hydraulic conductivities and saturated thickness are generally small, most wells are constructed as galleries of horizontal drains feeding to a central collector. Reported well yields range from less than 1 gallon per minute to as much as 1,100 gallons per minute. The median yield of 48 wells is 15 gallons per minute. Hydraulic conductivities of sand and gravel can vary from 10 to 1,000,000 gallons per day per foot squared (roughly 1 to 100,000 feet per day) (Freeze and Cherry, 1979, table 2.2.) but a more typical range is from 15 feet per day for fine sand to about 1,000 feet per day for coarse gravel (Lohman, 1972, table 17). Tests along the San Juan River upstream from Farmington indicate that the hydraulic conductivity of alluvium ranges from 0.006 to 220 feet per day (Peter et al, 1987, p. 29). The thickness of alluvium at this site was reported to range from about 14 to 61 feet, and the saturated thickness was less than 25 feet in all 13 test holes. Water occurs in the alluvium under unconfined conditions. No tests have been made where the storage coefficient of the alluvium was determined. However, a typical specific yield for moderate to well-sorted unconsolidated sediments would be in the range of 0.1 to 0.25.

No known hydraulic data exists for the landslide and recent Aeolian deposits in the basin. No instances are known where these deposits are used as a source of water.

## References:

- Freeze, R.A., and Cherry, J.A., 1979, Groundwater: Englewood cliffs, N.J., Prentice-Hall, Inc., 604 p.  
Lohman, S.W., 1972, Ground-water hydraulics: U.S.G.S. Professional Paper 708, 70 p.  
Peter, K.D., Williams, R.A., and King, K.W., 1987, Hydrogeologic characteristics of the Lee Acres landfill area, San Juan County, New Mexico: U.S.G.S. Water Resources Investigations Report 87-4246, 69 p.



**Burlington Resources Oil & Gas Company, LP  
San Juan Basin  
Below Grade Tank Design and Construction**

In accordance with NMAC 19.15.17 the following information describes the design and construction of below grade tanks on Burlington Resources Oil & Gas Company, LP (BR) locations. This is BR's standard procedure for all below grade tanks (BGT). A separate plan will be submitted for any BGT which does not conform to this plan.

General Plan:

1. BR will design and construct a properly sized and approved BGT which will contain liquids and should prevent contamination of fresh water to protect the public health and environment.
2. BR signage will comply with 19.15.3.103 NMAC when BR is the operator. If BR is not the operator it will comply with 19.15.17.11NMAC. BR includes Emergency Contact information on all signage.
3. BR has approval to use alternative fencing that provides better protection. BR constructs fencing around the BGT using 4 foot hog wire fencing topped with two strands of barbed wire, or with a pipe top rail. A six foot chain link fence topped with three strands of barbed wire will be use if the well location is within 1000 feet of permanent residence, school, hospital, institution or church. BR ensures that all gates associated with the fence are closed and locked when responsible personnel are not onsite.
4. BR will construct a screened, expanded metal covering, on the top of the BGT.
5. BR shall ensure that a below-grade tank is constructed of materials resistant to the below-grade tank's particular contents and resistant to damage from sunlight as shown on design drawing and specification sheet.
6. The BR below-grade tank system shall have a properly constructed foundation consisting of a level base free of rocks, debris, sharp edges or irregularities to prevent punctures, cracks or indentations of the liner or tank bottom as shown on design drawing.
7. BR shall operate and install the below-grade tank to prevent the collection of surface water run-on. BR has built in shut off devices that do not allow a below-grade tank to overflow. BR constructs berms and corrugated retaining walls at least 6" above ground to keep from surface water run-on entering the below grade tank as shown on the design plan.
8. BR will construct and use a below-grade tank that does not have double walls. The below-grade tank's side walls will be open for visual inspection for leaks, the below-grade tank's bottom is elevated a minimum of six inches above the underlying ground surface and the below-grade tank is underlain with a geomembrane liner to divert leaked liquid to a location that can be visually inspected.



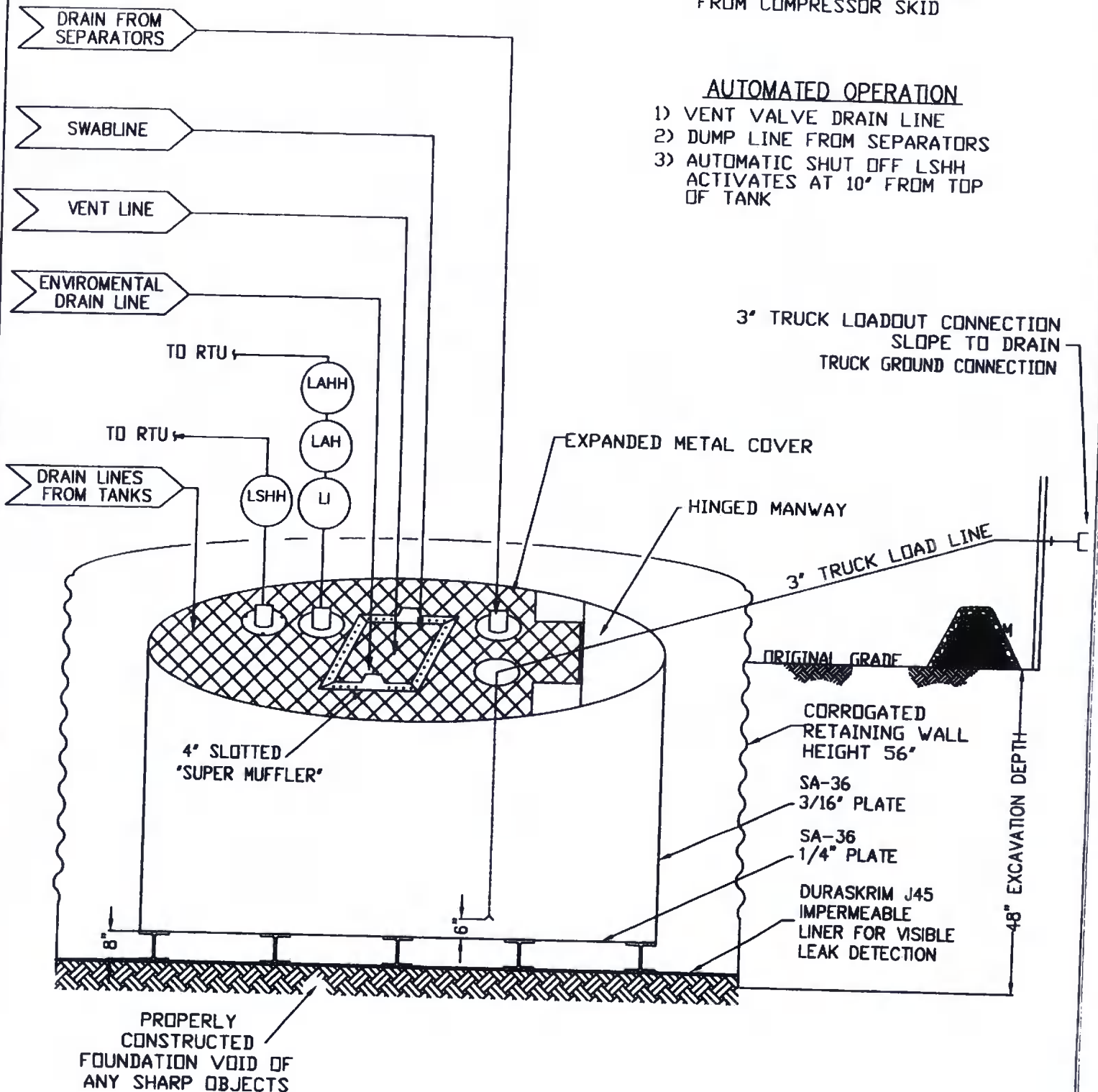
9. BR has equipped the below-grade tanks with the ability to detect high level in the tank and provide alarm notification and shutdown process streams into the tank. Once high level is detected RTU logic closes the inlet separator sales valve and does not permit vent valve to open. This shutdown of the sales valve and gagging of the vent valves prevents any hydrocarbon process streams from entering the pit tank once a high level is detected. Furthermore, an electronic page is sent to the BR MSO for that well site and to the designated contract "Water-Hauling" Company indicating a high level and that action must be taken to address this alarm. The environmental drain line from BR's compressor skid under normal operating conditions is in the open position. The environmental drain line is in place to capture any collected rain water or spilled lubricants from our compressor skids. The swab drain line is a manually operated drain and by normal operating procedures is in the closed position. The tank drain line is also a manually operated drain and during normal operations it is in the closed position.
10. The geomembrane liner consists of a 45-mil flexible LLDPE material manufactured by Raven Industries as J45BB. This product is a four layer reinforced laminated containing no adhesives. The outer layers consist of a high strength polyethylene film manufactured using virgin grade resins and stabilizers for UV resistance in exposed applications. The J45BB is reinforced with 1300 denier (minimum) tri-directional scrim reinforcement. It exceeds ASTM D3083 standard by 10%. J45BB has a warranty for 20 years from Raven Industries and is attached. It is typically used in Brine Pond, Oilfield Pit liner and other industrial applications. The manufacture specific sheet is attached and the design attached displays the proper installation of the liner.
11. The general specification for design and construction are attached in the BR document.

## MANUAL OPERATION

- 1) PRODUCTION TANKS DRAINLINE
- 2) SWABLINE DRAIN LINE
- 3) ENVIROMENTAL DRAIN LINE FROM COMPRESSOR SKID

## AUTOMATED OPERATION

- 1) VENT VALVE DRAIN LINE
- 2) DUMP LINE FROM SEPARATORS
- 3) AUTOMATIC SHUT OFF LSHH ACTIVATES AT 10' FROM TOP OF TANK



**ConocoPhillips**

San Juan Business Unit

**PRODUCED WATER PIT TANK**  
 OPEN TOP GRAVITY FLOW TANK  
 INTERNALLY COATED WITH  
 12-14 MILS AMERON AMERCOAT 385

# DURA-SKRIM®

# J30, J36 & J45

PROPERTIES	TEST METHOD	J30BB		J36BB		J45BB	
		Min. Roll Averages	Typical Roll Averages	Min. Roll Averages	Typical Roll Averages	Min. Roll Averages	Typical Roll Averages
Appearance		Black/Black		Black/Black		Black/Black	
Thickness	ASTM D 5199	27 mil	30 mil	32 mil	36 mil	40 mil	45 mil
Weight Lbs Per MSF (oz/yd <sup>2</sup> )	ASTM D 5261	126 lbs (18.14)	140 lbs (20.16)	151 lbs (21.74)	168 lbs (24.19)	189 lbs (27.21)	210 lbs (30.24)
Construction		**Extrusion laminated with encapsulated tri-directional scrim reinforcement					
Ply Adhesion	ASTM D 413	16 lbs	20 lbs	19 lbs	24 lbs	25 lbs	31 lbs
1" Tensile Strength	ASTM D 7003	88 lbf MD 63 lbf DD	110 lbf MD 79 lbf DD	90 lbf MD 70 lbf DD	113 lbf MD 87 lbf DD	110 lbf MD 84 lbf DD	138 lbf MD 105 lbf DD
1" Tensile Elongation @ Break % (Film Break)	ASTM D 7003	550 MD 550 DD	750 MD 750 DD	550 MD 550 DD	750 MD 750 DD	550 MD 550 DD	750 MD 750 DD
1" Tensile Elongation @ Peak % (Scrim Break)	ASTM D 7003	20 MD 20 DD	33 MD 33 DD	20 MD 20 DD	30 MD 31DD	20 MD 20 DD	36 MD 36 DD
Tongue Tear Strength	ASTM D 5884	75 lbf MD 75 lbf DD	97 lbf MD 90 lbf DD	75 lbf MD 75 lbf DD	104 lbf MD 92 lbf DD	100 lbf MD 100 lbf DD	117 lbf MD 118 lbf DD
Grab Tensile	ASTM D 7004	180 lbf MD 180 lbf DD	218 lbf MD 210 lbf DD	180 lbf MD 180 lbf DD	222 lbf MD 223 lbf DD	220 lbf MD 220 lbf DD	257 lbf MD 258 lbf DD
Trapezoid Tear	ASTM D 4533	120 lbf MD 120 lbf DD	146 lbf MD 141 lbf DD	130 lbf MD 130 lbf DD	189 lbf MD 172 lbf DD	160 lbf MD 160 lbf DD	193 lbf MD 191 lbf DD
* Dimensional Stability	ASTM D 1204	<1	<0.5	<1	<0.5	<1	<0.5
Puncture Resistance	ASTM D 4833	50 lbf	64 lbf	65 lbf	83 lbf	80 lbf	99 lbf
Maximum Use Temperature		180° F	180° F	180° F	180° F	180° F	180° F
Minimum Use Temperature		-70° F	-70° F	-70° F	-70° F	-70° F	-70° F

MD = Machine Direction  
DD = Diagonal Directions



Note: Minimum Roll Averages are set to take into account product variability in addition to testing variability between laboratories.

\*Dimensional Stability Maximum Value

\*\*DURA-SKRIM J30BB, J36BB & J45BB are a four layer reinforced laminate containing no adhesives. The outer layers consist of a high strength polyethylene film manufactured using virgin grade resins and stabilizers for UV resistance in exposed applications. DURA-SKRIM J30BB, J36BB & J45BB are reinforced with a 1300 denier (minimum) tri-directional scrim reinforcement.

Note: RAVEN INDUSTRIES MAKES NO WARRANTIES AS TO THE FITNESS FOR A SPECIFIC USE OR MERCHANTABILITY OF PRODUCTS REFERRED TO, no guarantee of satisfactory results from reliance upon contained information or recommendations and disclaims all liability for resulting loss or damage.

## PLANT LOCATION

Sioux Falls, South Dakota

## SALES OFFICE

P.O. Box 5107  
Sioux Falls, SD 57117-5107  
(605) 335-0174  
(605) 331-0333 FAX  
**800-635-3456**

**RAVEN**  
INDUSTRIES

08/06



## **RAVEN INDUSTRIES INC. EXPOSED GEOMEMBRANE LIMITED WARRANTY**

Raven Industries Inc. warrants Dura-Skrim J30BB, J36BB, and J45BB to be free from manufacturing defects and to be able to withstand normal exposure to sunlight for a period of 20 years from the date of sale for normal use in approved applications in the U.S and Canada, excluding Hawaii. This warranty is effective for products sold and shipped from January 1, 2008 to December 31, 2008. These dates will be updated prior to December 31, 2008.

This Limited Warranty does not include damages or defects in the Raven geomembrane resulting from acts of God, casualty or catastrophe including but not limited to: earthquakes, floods, piercing hail, or tornadoes. The term "normal use" as used herein does not include, among other things improper handling during transportation, unloading, storage or installation, the exposure of Raven geomembranes to harmful chemicals, atypical atmospheric conditions, abuse of Raven geomembranes by machinery, equipment or people; improper site preparation or covering materials, excessive pressures or stresses from any source or improper application or installation. Raven geomembrane material warranty is intended for commercial use only and is not in effect for the consumer as defined in the Magnuson Moss Warranty or any similar federal, state, or local statutes. The parties expressly agree that the sale hereunder is for commercial or industrial use only.

Should defects or premature loss of use within the scope of the above Limited Warranty occur, Raven Industries Inc. will, at its option, repair or replace the Raven geomembrane on a pro-rata basis at the then current price in such manner as to charge the Purchaser/User only for that portion of the warranted life which has elapsed since purchase of the material. Raven Industries Inc. will have the right to inspect and determine the cause of any alleged defect in the Raven geomembrane and to take appropriate steps to repair or replace the Raven geomembrane if a defect exists which is covered under this warranty. This Limited Warranty extends only to Raven's geomembrane, and does not extend to the installation service of third parties nor does it extend to materials furnished or installed by others in connection with the intended use of the Raven geomembranes.

Any claim for any alleged breach of this warranty must be made in writing, by certified mail, to the General Manager of Engineered Films Division of Raven Industries Inc. within ten (10) days of becoming aware of the alleged defect. Should the required notice not be given, the defect and all warranties are waived by the Purchaser, and Purchaser shall not have any rights under this warranty. Raven Industries Inc. shall not be obligated to perform repairs or replacements under this warranty unless and until the area to be repaired or replaced is clean, dry, and unencumbered. This includes, but is not limited to, the area made available for repair and/or replacement of Raven geomembrane to be free from all water, dirt, sludge, residuals and liquids of any kind. If after inspection it is determined that there is no claim under this Limited Warranty, Purchaser shall reimburse Raven Industries Inc. for its costs associated with the site inspection.

In the event the exclusive remedy provided herein fails in its essential purpose, and in that event only, the Purchaser shall be entitled to a return of the purchase price for so much of the material as Raven Industries Inc. determines to have violated the warranty provided herein. Raven Industries Inc. shall not be liable for direct, indirect, special, consequential or incidental damages resulting from a breach of this warranty including, but not limited to, damages for loss of production, lost profits, personal injury or property damage. Raven Industries Inc. shall not be obligated to reimburse Purchaser for any repairs, replacement, modifications or alterations made by Purchaser unless Raven Industries Inc. specifically authorized, in writing, said repairs, replacements, modifications or alteration in advance of them having been made. Raven Industry's liability under this warranty shall in no event exceed the replacement cost of the material sold to the Purchaser for the particular installation in which it failed.

Raven Industries Inc. neither assumes nor authorizes any person other than the undersigned of Raven Industries Inc. to assume for it any other or additional liability in connection with the Raven geomembrane made on the basis of the Limited Warranty. The Limited Warranty on the Raven geomembrane herein is given in lieu of all other possible material warranties, either expressed or implied, and by accepting delivery of the material; Purchaser waives all other possible warranties, except those specifically given. This Limited Warranty may only be modified by written document mutually executed by Owner and Raven Industries Inc.

Limited Warranty is extended to the purchaser/owner and is non-transferable and non-assignable; i.e., there are no third-party beneficiaries to this warranty.

Purchaser acknowledges by acceptance that the Limited Warranty given herein is accepted in preference to any and other possible materials warranties.

THIS LIMITED WARRANTY SHALL BE GOVERNED BY SOUTH DAKOTA LAW AND VENUE FOR ALL LEGAL PROCEEDINGS IN CONNECTION WITH THIS LIMITED WARRANTY SHALL BE IN MINNEHAHA COUNTY, SOUTH DAKOTA. RAVEN INDUSTRIES INC. MAKES NO WARRANTY OF ANY KIND OTHER THAN THAT GIVEN ABOVE AND HEREBY DISCLAIMS ALL WARRANTIES, BOTH EXPRESSED OR IMPLIED, OF MERCHANTABILITY AND FITNESS FOR A PARTICULAR PURPOSE. THIS IS THE ONLY WARRANTY THAT APPLIES TO THE MATERIALS REFERRED TO HEREIN AND RAVEN INDUSTRIES INC. DISCLAIMS ANY LIABILITY FOR ANY WARRANTIES GIVEN BY ANY OTHER PERSON OR ENTITY, EITHER WRITTEN OR ORAL.

RAVEN INDUSTRIES' WARRANTY BECOMES AN OBLIGATION OF RAVEN INDUSTRIES INC. TO PERFORM UNDER THE WARRANTY ONLY UPON RECEIPT OF FINAL PAYMENT AND EXECUTION BY A DULY AUTHORIZED OFFICER OF RAVEN INDUSTRIES INC.



**Burlington Resources Oil & Gas Company, LP  
San Juan Basin  
Below Grade Tank Maintenance and Operating Plan**

In accordance with Rule 19.15.17 the following information describes the operation and maintenance of Below Grade Tank (BGT) on Burlington Resources Oil & Gas Company, LP (BR) locations. This is BR's standard procedure for all BGT. A separate plan will be submitted for any BGT which does not conform to this plan.

General Plan:

1. BR will operate and maintain a BGT to contain liquids and solids and maintain the integrity of the liner, liner system and secondary containment system to prevent contamination of fresh water and protect public health and environment. BR will accomplish this by performing an inspection on a monthly basis, installing cathodic protection, and automatic overflow shutoff devices as seen on the design plan.
2. BR will not discharge into or store any hazardous waste in the BGT.
3. BR shall operate and install the below-grade tank to prevent the collection of surface water run-on. BR has built in shut off devices that do not allow a below-grade tank to overflow. BR constructs berms and corrugated retaining walls at least 6" above ground to keep from surface water run-on entering the below grade tank as shown on the design plan.
4. As per 19.17.15.12 Subsection D, Paragraph 3, BR will inspect the below-grade tank at least monthly reviewing several items which include 1) containment berms adequate and no oil present, 2) tanks had no visible leaks or sign of corrosion, 3) tank valves, flanges, and hatches had no visible leaks and 4) no evidence of significant spillage of produced liquids. In addition, BR's multi-skilled operators (MSOs) are required to visit each well location once per week. If detected on either inspection, BR shall remove any visible or measurable layer of oil from the fluid surface of a below-grade tank in an effort to prevent significant accumulation of oil overtime. The written record of the monthly inspections will include the items listed above and will be maintained for five years.
5. BR shall require and maintain a 10" adequate freeboard to prevent overtopping of the below-grade tank.
6. If the below grade tank develops a leak, or if any penetration of the pit liner or below grade tank, occurs below the liquid's surface, then BR shall remove all liquid above the damage or leak line within 48 hours. BR shall notify the appropriate district office. BR shall repair or replace the pit liner or below grade tank, within 48 hours of discovery. If the below grade tank or pit liner does not demonstrate integrity, BR shall promptly remove and install a below grade tank or pit liner that complies with Subsection I of 19.15.17.11 NMAC. BR shall notify the appropriate district office of a discovery of leaks less than 25 barrels as required pursuant to Subsection B of 19.15.3.116 NMAC shall be reported within twenty-four (24) hours of discovery of leaks greater than 25 barrels. In addition, immediate verbal notification pursuant to Subsection B, Paragraph (1), and Subparagraph (d) of 19.15.3.116 NMAC shall be reported to the division's Environmental Bureau Chief.

**Burlington Resources Oil & Gas Company, LP  
San Juan Basin  
Below Grade Tank Closure Plan**

In accordance with Rule 19.15.17.13 NMAC the following information describes the closure requirements of Below Grade Tanks (BGTs) on Burlington Resources Oil & Gas Company, LP locations hereinafter known as BR locations. This is BR's standard procedure for all BGTs. A separate plan will be submitted for any BGT which does not conform to this plan.

General Requirements:

1. BR shall close a below-grade tank within the time periods provided in Subsection A of 19.15.17.13 NMAC. This will include a) below-grade tanks that do not meet the requirements of Paragraphs (1) through (4) of Subsection I of 19.15.17.11 NMAC or is not included in Paragraph (5) of Subsection I of 19.15.17.11 NMAC within five years, if not retrofitted to comply with Paragraphs (1) through (4) of Subsection I of 19.15.17.11 NMAC; b) permitted below-grade tanks within 60 days of cessation of the below-grade tank's operation., or c) an earlier date that the division requires because of imminent danger to fresh water, public health or the environment. For any closure, BR will file the C144 Closure Report as required.
2. BR shall remove liquids and sludge from a below-grade tank prior to implementing a closure method and shall dispose of the liquids and sludge in a division-approved facility. The facilities to be used will be Basin Disposal (Permit #NM-01-005) and Envirotech Land Farm (Permit #NM-01-011). The liner after being cleaned well (Subsection D, Paragraph 1, Subparagraph (m) of 19.15.9.712 NMAC) will be disposed of at the San Juan County Regional Landfill located on CR 3100.
3. BR will receive prior approval to remove the below-grade tank and dispose of it in a division-approved facility or recycle, reuse, or reclaim it in a manner that the appropriate division district office approves. Documentation of how the below-grade tank was disposed of or recycled will be provided in the closure report.
4. If there is any on-site equipment associated with a below-grade tank, then BR shall remove the equipment, unless the equipment is required for some other purpose.
5. BR shall test the soils beneath the below-grade tank to determine whether a release has occurred. BR shall collect, at a minimum, a five point, composite sample; collect individual grab samples from any area that is wet, discolored or showing other evidence of a release; and analyze for BTEX, TPH and chlorides to demonstrate that the benzene concentration, as determined by EPA SW-846 methods 8021B or 8260B or other EPA method that the division approves, does not exceed 0.2 mg/kg; total BTEX concentration, as determined by EPA SW-846 methods 8021B or 8260B or other EPA method that the division approves, does not exceed 50 mg/kg; the TPH concentration, as determined by EPA method 418.1 or other EPA method that the division approves, does not exceed 100 mg/kg; and the chloride concentration, as determined by EPA method 300.1 or other EPA method that the division approves, does not exceed 250 mg/kg, or the background concentration, whichever is greater. BR shall notify the division of its results on form C-141.
6. If BR or the division determines that a release has occurred, then BR shall comply with 19.15.3.116 NMAC and 19.15.1.19 NMAC, as appropriate.

7. If the sampling program demonstrates that a release has not occurred or that any release does not exceed the concentrations specified in Paragraph (4) of Subsection E of 19.15.17.13 NMAC, then BR shall backfill the excavation with compacted, non-waste containing, earthen material; construct a division-prescribed soil cover; recontour and re-vegetate the site.
8. Notice of Closure will be given prior to closure to the Aztec Division office between 72 hours and one week via email or verbally. The notification of closure will include the following:
  - i. Operator's name
  - ii. Location by Unit Letter, Section, Township, and Range. Well name and API number.
9. The surface owner shall be notified of BR's closing of the below-grade tank prior to closure as per the approved closure plan via certified mail, return receipt requested.
10. Re-contouring of location will match fit, shape, line, form and texture of the surrounding. Re-shaping will include drainage control, prevent ponding, and prevent erosion. Natural drainages will be unimpeded and water bars and/or silt traps will be place in areas where needed to prevent erosion on a large scale. Final re-contour shall have a uniform appearance with smooth surface, fitting the natural landscape.
11. BR shall seed the disturbed areas the first growing season after the operator closes the pit. Seeding will be accomplished via drilling on the contour whenever practical or by other division-approved methods. BLM stipulated seed mixes will used on federally jurisdictioned lands and division-approved seed mixtures (administratively approved if required) will be utilized on all State or private lands. Vegetative cover will equal 70% of the native perennial vegetative cover (un-impacted) consisting of at least three native plant species, including at least one grass, but not including noxious weeds, and maintain that cover through two successive growing seasons. If alternate seed mix is required by the state, private owner or tribe, it will be implemented with administrative approval if needed. BR will repeat seeding or planting will be continued until successful vegetative growth occurs.
12. A minimum of four feet of cover shall be achieved and the cover shall include one foot of suitable material to establish vegetation at the site, or the background thickness of topsoil, whichever is greater.
13. All closure activities will include proper documentation and be available for review upon request and will be submitted to OCD within 60 days of closure of the below-grade tank. Closure report will be filed on C-144 and incorporate the following:
  - Soil Backfilling and Cover Installation
  - Re-vegetation application rates and seeding techniques
  - Photo documentation of the site reclamation
  - Confirmation Sampling Results
  - Proof of closure notice