

District I
1625 N. French Dr., Hobbs, NM 88240
District II
811 S. 1st Street, Artesia, NM 88210
District III
1000 Rio Brazos Rd., Aztec, NM 87410
District IV
2040 South Pacheco, Santa Fe, NM 87505

State of New Mexico
Energy, Minerals & Natural Resources

Form C-101
Revised March 17, 1999

Oil Conservation Division
2040 South Pacheco
Santa Fe, NM 87505

Submit to appropriate District Office
State Lease - 6 Copies
Fee Lease - 5 Copies

AMENDED REPORT

APPLICATION FOR PERMIT TO DRILL, RE-ENTER, DEEPEN, PLUGBACK, OR ADD A ZONE

¹ Operator Name and Address OXY USA Inc. P.O. Box 50250 Midland, TX 79710-0250		² OGRID Number 16696
⁴ Property Code 27111	⁵ Property Name Bravo Dome Carbon Dioxide Gas Unit 2034	³ API Number 30- 059- 20420 ⁶ Well No. 332 OK

⁷ Surface Location									
UL or lot no.	Section	Township	Range	Lot. Idn	Feet from the	North/South Line	Feet from the	East/West line	County
J	33	20N	34E		1980	south	1650	east	Union

⁸ Proposed Bottom Hole Location If Different From Surface									
UL or lot no.	Section	Township	Range	Lot. Idn	Feet from the	North/South Line	Feet from the	East/West line	County



⁹ Proposed Pool 1 Bravo Dome Carbon Dioxide Gas 640	¹⁰ Proposed Pool 2 96010
---	--

¹¹ Work Type Code N	¹² Well Type Code C	¹³ Cable/Rotary R	¹⁴ Lease Type Code P	¹⁵ Ground Level Elevation 4860'
¹⁶ Multiple No	¹⁷ Proposed Depth 2600'	¹⁸ Formation Tubb	¹⁹ Contractor N/A	²⁰ Spud Date 5/15/03

²¹ Proposed Casing and Cement Program					
Hole Size	Casing Size	Casing weight/foot	Setting Depth	Sacks of Cement	Estimated TOC
12-1/4"	8-5/8"	24#	700'	300sx	Surface
7-7/8"	5-1/2"	5.9#FG/15.5#	2600'	300sx	Surface

²² Describe the proposed program. If this application is to DEEPEN or PLUG BACK, give the data on the present productive zone and proposed new productive zone. Describe the blowout prevention program, if any. Use additional sheets if necessary.

SEE ATTACHED

²³ I hereby certify that the information given above is true and complete to the best of my knowledge and belief.		OIL CONSERVATION DIVISION	
Signature: 	Approved by: 		
Printed name: David Stewart	Title: DISTRICT SUPERVISOR		
Title: Sr. Regulatory Analyst	Approval Date: 4/14/03	Expiration Date: 4/14/04	
Date: 4/2/03	Phone: 915-685-5717	Conditions of Approval: Attached <input type="checkbox"/>	

ATTACHMENT C-101

BDCDGU 2034-332

PROPOSED TD: 2600' TVD

BOP PROGRAM: 0-700' None
700-2600' 8" 2M annular hydril preventer.

CASING: Surface: 8-5/8" OD 24# J55 8rd ST&C new casing set at 700'
12-1/4" hole
Centralizers from TD-Surf, every fourth joint
Production: 5-1/2" OD new casing from 0-2600'
300'-15.5# J55 8rd LTC 2300'-5.9# 10rd FG
7-7/8" hole - 5 centralizers

*This well will have fiberglass casing from surface to the productive interval (Tubb). Steel casing will be used across the Tubb. The fiberglass casing must penetrate the Cimarron at a minimum. The optimum point for setting the fiberglass casing is at the midpoint of the Cimarron formation.

CEMENT: Surface - Circulate cement with 300sx Premium Plus with 2% CaCl₂ + .25#/sx Poly E Flake, (WT-14.8ppg, Yld-1.34cf/sx, FW-6.3g/sx)
Production - Cement with 150sx Premium Plus with 3% CaCl₂ + .25#/sx Poly E Flake, (WT-11.1ppg, Yld-3.27cf/sx, FW-20.47g/sx) followed by 150sx Premium Plus with 3% CaCl₂ + .25#/sx Poly E Flake, (WT-13.2ppg, Yld-1.86cf/sx, FW-9.93g/sx)

MUD: 0-700' Fresh water/native mud.
Wt 8.6-9.2ppg, Vis 32-36sec
700-2600' Fresh water/Starch/Gel
pH control as needed.
Wt 9.0-9.2ppg, Vis 28-29sec

District I
1625 N. French Dr., Hobbs, NM 88240
District II
811 South First, Artesia, NM 88210
District III
1000 Rio Brazos Rd., Aztec, NM 87410
District IV
2040 South Pacheco, Santa Fe, NM 87505

State of New Mexico
Energy, Minerals & Natural Resources Department

OIL CONSERVATION DIVISION
2040 South Pacheco
Santa Fe, NM 87505

Form C-102
Revised October 18, 1994
Instructions on back
Submit to Appropriate District Office
State Lease - 4 Copies
Fee Lease - 3 Copies

AMENDED REPORT

WELL LOCATION AND ACREAGE DEDICATION PLAT

API Number	Pool Code 96010	Pool Name BRAVO DOME CARBON DIOXIDE GAS
Property Code 27111	Property Name BRAVO DOME CARBON DIOXIDE GAS UNIT 2034	Well Number 332
OGRID No. 16696	Operator Name OXY USA INC.	Elevation 4860.0

Surface Location

UL or lot no.	Section	Township	Range	Lot Idn.	Feet from the	North/South line	Feet from the	East/West line	County
J	33	20 N	34 E		1980'	SOUTH	1650'	EAST	UNION

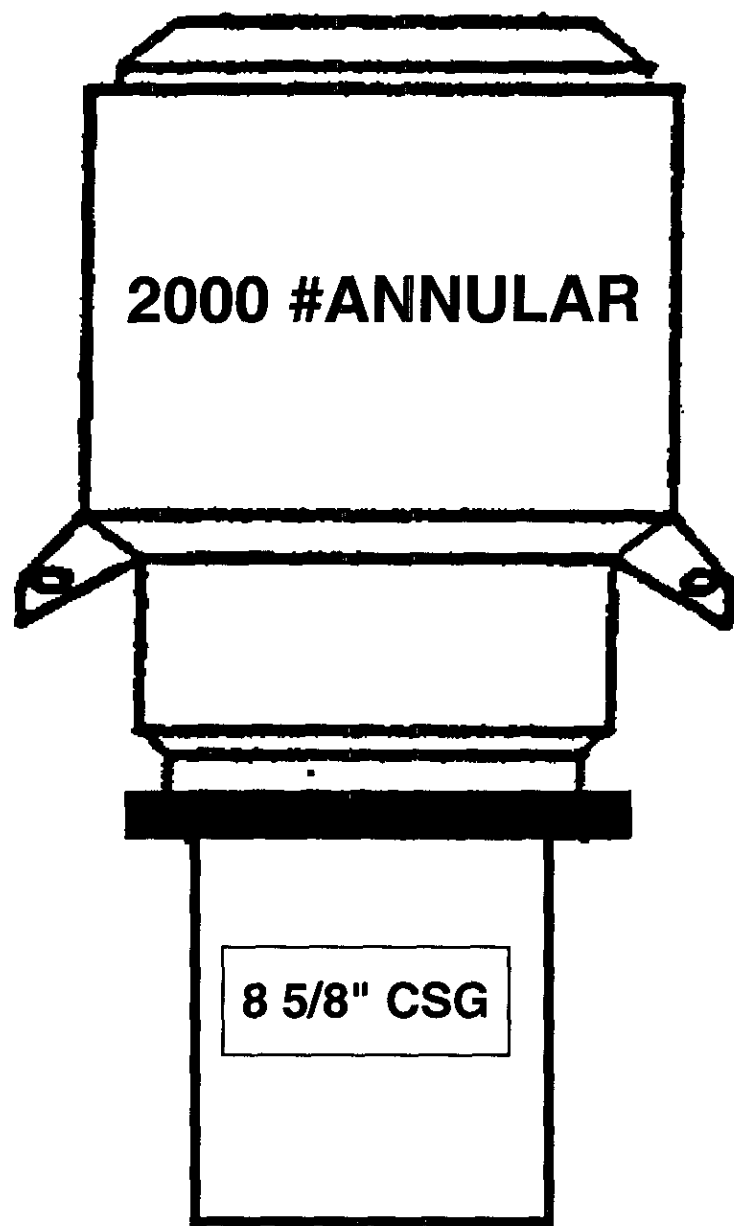
Bottom Hole Location If Different From Surface

UL or lot no.	Section	Township	Range	Lot Idn.	Feet from the	North/South line	Feet from the	East/West line	County

Dedicated Acres 640	Joint or Infill I	Consolidation Code	Order No.
------------------------	----------------------	--------------------	-----------

NO ALLOWABLE WILL BE ASSIGNED TO THIS COMPLETION UNTIL ALL INTERESTS HAVE BEEN CONSOLIDATED OR A NON-STANDARD UNIT HAS BEEN APPROVED BY THE DIVISION

33				<p>OPERATOR CERTIFICATION I hereby certify that the information contained herein is true and complete to the best of my knowledge and belief.</p> <p><i>David Stewart</i> Signature David Stewart Printed Name Sr. Regulatory Analyst Title 4/2/03 Date</p>
				<p>SURVEYOR CERTIFICATION I hereby certify that the well location shown on this plat was plotted from field notes of actual surveys made by me or under my supervision, and that the same is true and correct to the best of my belief.</p> <p>March 20, 2003 Date of Survey <i>Jesse M. Martin</i> Signature and Seal of Professional Surveyor Jesse M. Martin Certificate Number 7911</p>



BRAVO DOME 2003 DRILLING PROJECT BOP DIAGRAM
