

Submit 1 Copy To Appropriate District
Office
District I
1625 N. French Dr., Hobbs, NM 88240
District II
1301 W. Grand Ave., Artesia, NM 88210
District III
1000 Rio Brazos Rd., Aztec, NM 87410
District IV
1220 S. St. Francis Dr., Santa Fe, NM
87505

State of New Mexico
Energy, Minerals and Natural Resources

Form C-103
October 13, 2009

OIL CONSERVATION DIVISION
1220 South St. Francis Dr.
Santa Fe, NM 87505

WELL API NO. 30-021-20055
5. Indicate Type of Lease STATE <input checked="" type="checkbox"/> FEE <input type="checkbox"/>
6. State Oil & Gas Lease No. LG 4605
7. Lease Name or Unit Agreement Name Bravo Dome Carbon Dioxide 2032
8. Well Number 041
9. OGRID Number 16696
10. Pool name or Wildcat Bravo Dome Carbon Dioxide Gas 640

SUNDRY NOTICES AND REPORTS ON WELLS (DO NOT USE THIS FORM FOR PROPOSALS TO DRILL OR TO DEEPEN OR PLUG BACK TO A DIFFERENT RESERVOIR. USE "APPLICATION FOR PERMIT" (FORM C-101) FOR SUCH PROPOSALS.)	
1. Type of Well: Oil Well <input type="checkbox"/> Gas Well <input checked="" type="checkbox"/> Other CO2 SUPPLY WELL	
2. Name of Operator OXY USA Inc.	
3. Address of Operator P.O. Box 303, Amistad, New Mexico 88410	
4. Well Location Unit Letter <u>K</u> <u>1980</u> feet from the <u>SOUTH</u> line and <u>1980</u> feet from the <u>WEST</u> line Section <u>4</u> Township <u>20N</u> Range <u>32E</u> NMPM <u>HARDING</u> County	
11. Elevation (Show whether DR, RKB, RT, GR, etc.) 4441' GR	

12. Check Appropriate Box to Indicate Nature of Notice, Report or Other Data

NOTICE OF INTENTION TO:

PERFORM REMEDIAL WORK ☐ PLUG AND ABANDON ☐
TEMPORARILY ABANDON ☐ CHANGE PLANS ☐
PULL OR ALTER CASING ☐ MULTIPLE COMPL ☐
DOWNHOLE COMMINGLE ☐

OTHER: ☐

SUBSEQUENT REPORT OF:

REMEDIAL WORK ☐ ALTERING CASING ☐
COMMENCE DRILLING OPNS. ☐ P AND A ☐
CASING/CEMENT JOB ☐

OTHER: COMPLETE TA OPERATIONS
☒

13. Describe proposed or completed operations. (Clearly state all pertinent details, and give pertinent dates, including estimated date of starting any proposed work). SEE RULE 19.15.7.14 NMAC. For Multiple Completions: Attach wellbore diagram of proposed completion or recompletion.

CURRENTLY WELL IS COMPLETED WITH 4.5" G-5 PKR X IN-OFF TOOL AND 1.625 PN SET @ 2069' PLUS A STRING OF 2 3/4" TUBING.

1) RUN AND SET PLUG ON WIRE LINE IN THE ON/OFF TOOL @ 2064". 4/12/2010.

2) PRESSURE TEST 5 1/2" PRODUCTION CASING TO 570 PSI FOR 30 MINUTES ON 4/19/2010. SEE ENCLOSED CHART.

Spud Date:


6/20/1979

Rig Release Date:

6/29/1979

I hereby certify that the information above is true and complete to the best of my knowledge and belief.

SIGNATURE



TITLE Engineering Advisor

DATE 05/14/2010

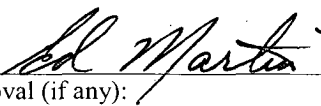
Type or print name Alberto Giussani

E-mail address: albert_giussani@oxy.com

PHONE: 806 894 0200

For State Use Only

APPROVED BY:

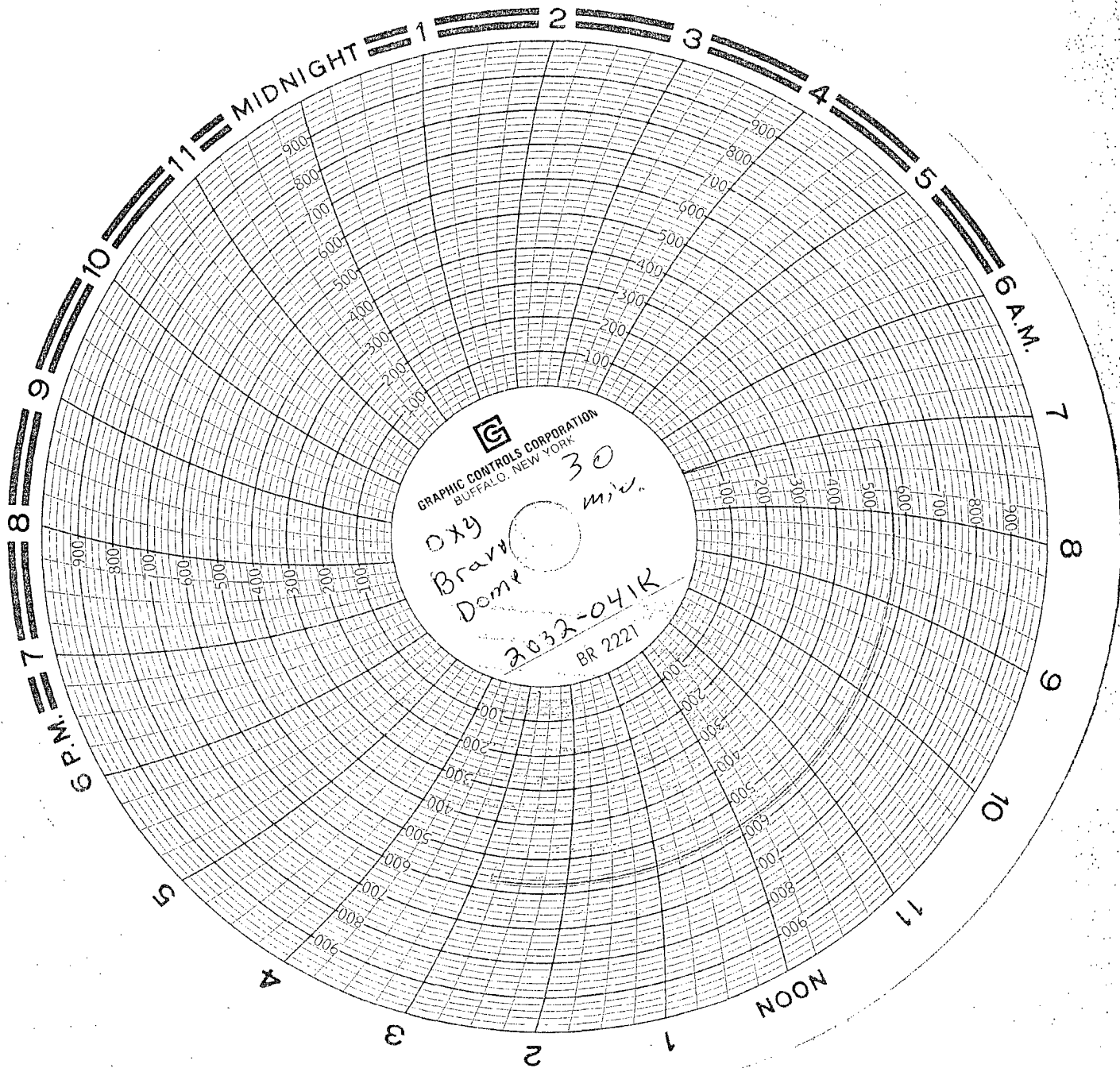


TITLE

DISTRICT SUPERVISOR

DATE 5/17/10

Conditions of Approval (if any):



GRAPHIC CONTROLS CORPORATION
BUFFALO, NEW YORK

oxy
Brav
Dome

2032-041K
BR 2221

30
mi.

OPERATOR: OXD
LEASE: Bravo Dome
LSE: 2032-041 K

TIME
INITIAL
15 MIN.
30-MIN.

TUBING
0
0
0

CASING
560
570
570

SURF/CASING
0
0
0

TRUCK OPS
DATE 4-19-10
WITNESS Joe #1

Musslewhite