

BURLINGTON RESOURCES

SAN JUAN DIVISION

Sent Federal Express

March 31, 2004

Mr. Michael Stogner
New Mexico Oil Conservation Division
1220 South St. Francis Drive
Santa Fe, New Mexico 87504

Re: Carson SRC #101S
2420' FNL, 340' FWL, Section 1, T-30-N, R-5-W, Rio Arriba County
30-039-27577

Dear Mr. Stogner:

Burlington Resources is applying for administrative approval of an unorthodox gas well location for the Basin Fruitland Coal formation.

The subject well was staked at the above referenced location at the request of the Carson National Forest Service, in order to twin the well with the existing Dakota well pad, the Carson SRC #3 (NSL Order # 4555) to avoid future surface disturbance. The Fruitland Coal has a standard dedicated spacing unit of 267.14 acres, encompassing Lots 5, 6, 7, 8, 9, the S/2NW/4 & the SW/4NE/4 of Section 1, T30N, R5W.

The following attachments are for your review:

- Approved application for Permit to Drill and C-102 at referenced location
- Offset operators / owners plat
- 9 Section plat
- Topographic Map of Section 1

Three copies of this application are being submitted to offset operator / owner by certified mail. Please let me know if you have any questions about this application.

Sincerely,



Joni Clark
Regulatory Specialist

RECEIVED

APR 1 2004

Oil Conservation Division
1220 S. St. Francis Drive
Santa Fe, NM 87505

Re: Carson SRC #101S
2420' FNL, 340' FWL, Section 1, T30N, R5W, Rio Arriba County
30-039-27577

I hereby certify that the following offset owners/operators have been notified by certified mail of our application for administrative approval for non-standard well location of the above well.

Schalk Development Company
P. O. Box 25825
Albuquerque, NM 87125

UNITED STATES
DEPARTMENT OF THE INTERIOR
BUREAU OF LAND MANAGEMENT

APPLICATION FOR PERMIT TO DRILL, DEEPEN, OR PLUG BACK

2007 JUN 13 PM 2:37
070 Farmington, NM

1a. Type of Work DRILL	5. Lease Number NMNM-4453 Unit Reporting Number
1b. Type of Well GAS	6. If Indian, All. or Tribe
2. Operator BURLINGTON RESOURCES OIL & GAS COMPANY LP	7. Unit Agreement Name
3. Address & Phone No. of Operator PO Box 4289, Farmington, NM 87499 (505) 326-9700	8. Farm or Lease Name Carson SRC 9. Well Number 101S
4. Location of Well 2420' FNL, 340' FWL Latitude 36° 50.32, Longitude 107° 18.57	10. Field, Pool, Wildcat Basin Fruitland Coal 11. Sec., Twn, Rge, Mer. (NMPM) Sec. 1, T-30-N, R-5-W API # 30-039- 27577
14. Distance in Miles from Nearest Town 26 miles from Gobernador	12. County Rio Arriba 13. State NM
15. Distance from Proposed Location to Nearest Property or Lease Line 340'	
16. Acres in Lease	17. Acres Assigned to Well 267.14 N/2
18. Distance from Proposed Location to Nearest Well, Drig, Compl, or Applied for on this Lease 20'	
19. Proposed Depth 3500'	20. Rotary or Cable Tools Rotary
21. Elevations (DF, FT, GR, Etc.) 6574' GR	22. Approx. Date Work will Start
23. Proposed Casing and Cementing Program See Operations Plan attached	
24. Authorized by: <u>Nancy Ottmann</u> Senior Staff Specialist	<u>12-22-03</u> Date

PERMIT NO.

APPROVAL DATE

APPROVED BY

TITLE

DATE

Archaeological Report attached

Threatened and Endangered Species Report attached

NOTE: This format is issued in lieu of U.S. BLM Form 3160-3

Title 18 U.S.C. Section 1001, makes it a crime for any person knowingly and willfully to make to any department or agency of the United States any false, fictitious or fraudulent statements or presentations as to any matter within its jurisdiction.

NO HPA NOTIFICATION REQUIRED PER ORDER R-8767F

DRILLING OPERATIONS AUTHORIZED ARE
SUBJECT TO COMPLIANCE WITH ATTACHED
"GENERAL REQUIREMENTS"

OPERATOR

This action is subject to technical and
procedural review pursuant to 43 CFR 3165.3
and appeal pursuant to 43 CFR 3165.4

District I
PO Drawer 00, Artesia, NM 88211-0719

District III
1000 Rio Brazos Rd., Aztec, NM 87410

District IV
PO Box 2088, Santa Fe, NM 87504-2088

OIL CONSERVATION DIVISION
PO Box 2088
Santa Fe, NM 87504-2088

Instructions on back
Submit to Appropriate District Office
State Lease - 4 Copies
Fee Lease - 3 Copies

☐ AMENDED REPORT

WELL LOCATION AND ACREAGE DEDICATION PLAT

API Number 30-039-		Pool Code 71629	Pool Name Basin Fruitland Coal
Property Code 18492	Property Name CARSON SRC		Well Number 101S
OGRID No. 14538	Operator Name BURLINGTON RESOURCES OIL & GAS COMPANY, LP		Elevation 6574'

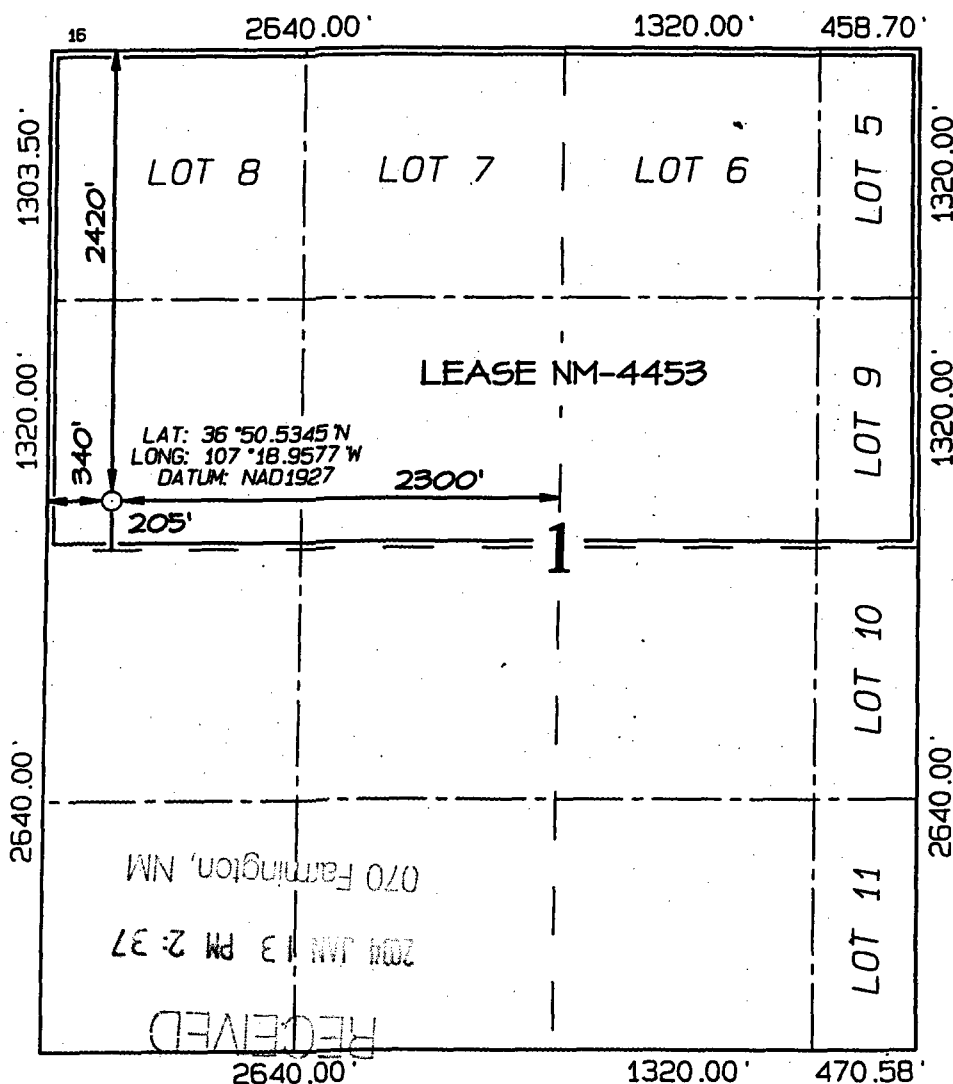
¹⁰ Surface Location

UL or lot no.	Section	Township	Range	Lot Idn	Feet from the	North/South line	Feet from the	East/West line	County
E	1	30N	5W		2420	NORTH	340	WEST	RIO ARriba

¹¹ Bottom Hole Location If Different From Surface

UL or lot no.	Section	Township	Range	Lot Idn	Feet from the	North/South line	Feet from the	East/West line	County

¹² Dedicated Acres	¹³ Joint or Infill	¹⁴ Consolidation Code	¹⁵ Order No.
FTC-N/267.14			



NO ALLOWABLE WILL BE ASSIGNED TO THIS COMPLETION UNTIL ALL INTERESTS HAVE BEEN CONSOLIDATED OR A NON-STANDARD UNIT HAS BEEN APPROVED BY THE DIVISION

¹⁷ OPERATOR CERTIFICATION

I hereby certify that the information contained herein is true and complete to the best of my knowledge and belief

Nancy Oltmanns
Signature

Nancy Oltmanns

Printed Name

Senior Staff Specialist

Title

12-22-03

Date

¹⁸ SURVEYOR CERTIFICATION

I hereby certify that the well location shown on this plat was plotted from field notes of actual surveys made by me or under my supervision, and that the same is true and correct to the best of my belief.

Survey Date: OCTOBER 17, 2003

Signature and Seal of Professional Surveyor



JASON C. EDWARDS

Certificate Number

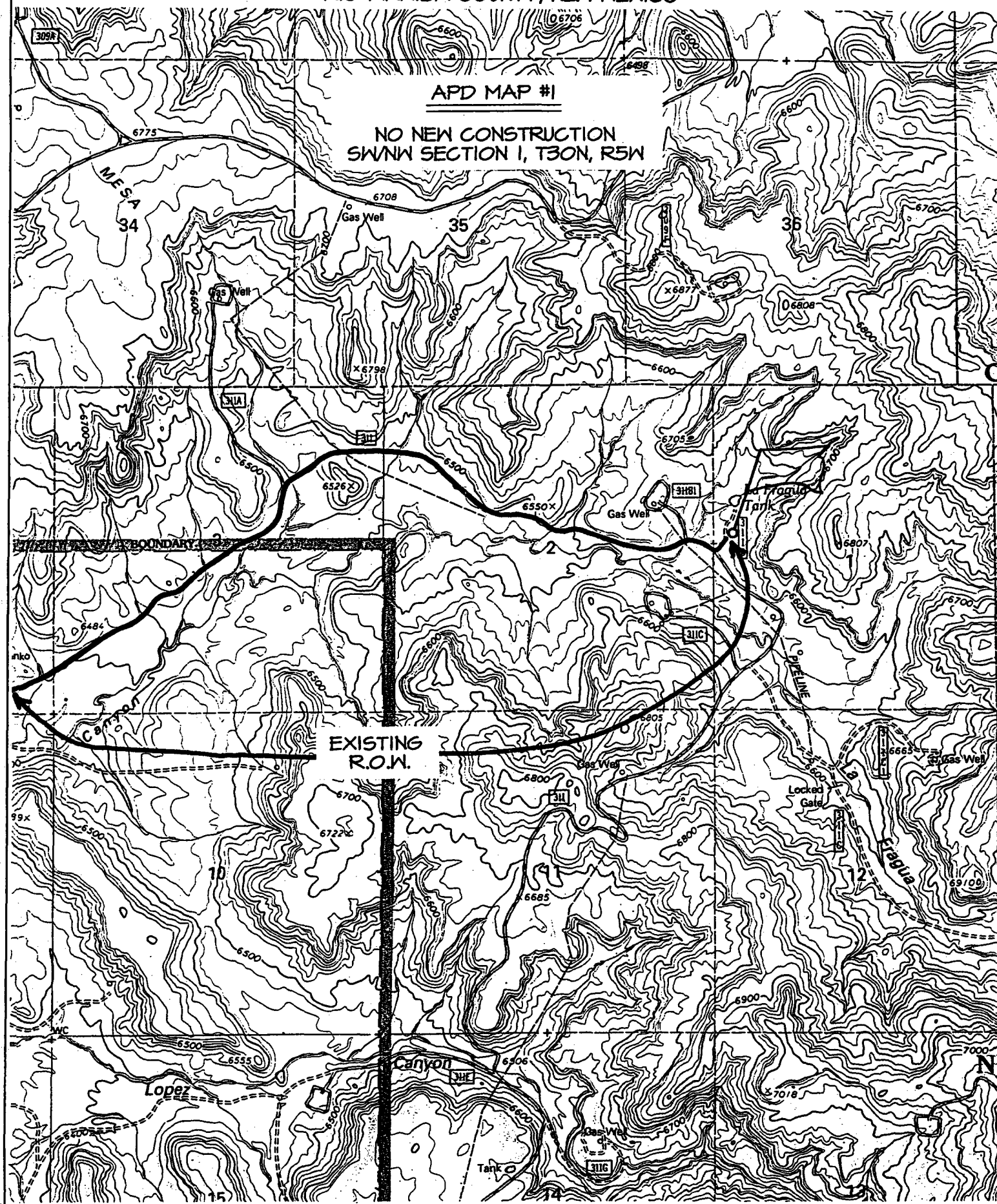
15269

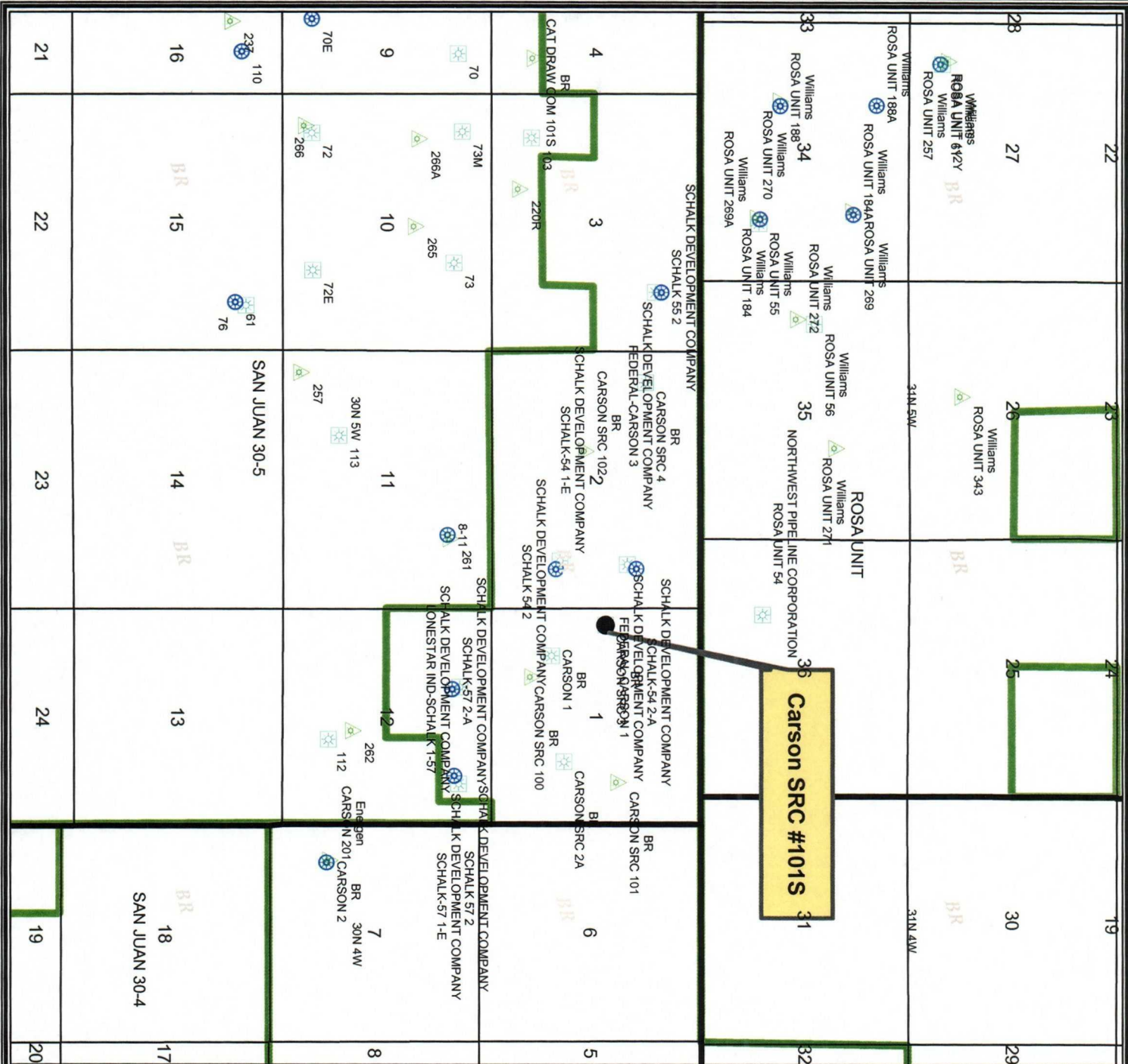
BURLINGTON RESOURCES OIL & GAS COMPANY CARSON SRC #1015

2420' FNL & 340' FWL, SECTION I, T30N, R5W, N.M.P.M.
RIO ARriba COUNTY, NEW MEXICO

APD MAP #1

NO NEW CONSTRUCTION
SWNW SECTION I, T30N, R5W






Legend

- FRUITLAND COAL
- FRUITLAND-PICTURED CLIFFS
- PICTURED CLIFFS
- CHACRA
- MENEFFEE
- MESAVEERDE
- GALLUP /SD/ SH/
- GALLUP LOWER
- DAKOTA
- SJD State Names
- Sections
- Townships
- San Juan Federal Units
- States (Detailed)
- Counties (Detailed)

BURLINGTON RESOURCES



GCS North American 1927

BURLINGTON RESOURCES
San Juan

Carson SRC #101S
9 Section Plat

Sec. 1, T30N, R5W, Rio Arriba, NM

Prepared By: jec Date: 3/19/2004
File Number: Revised Date: 3/19/2004
File Name: New Project