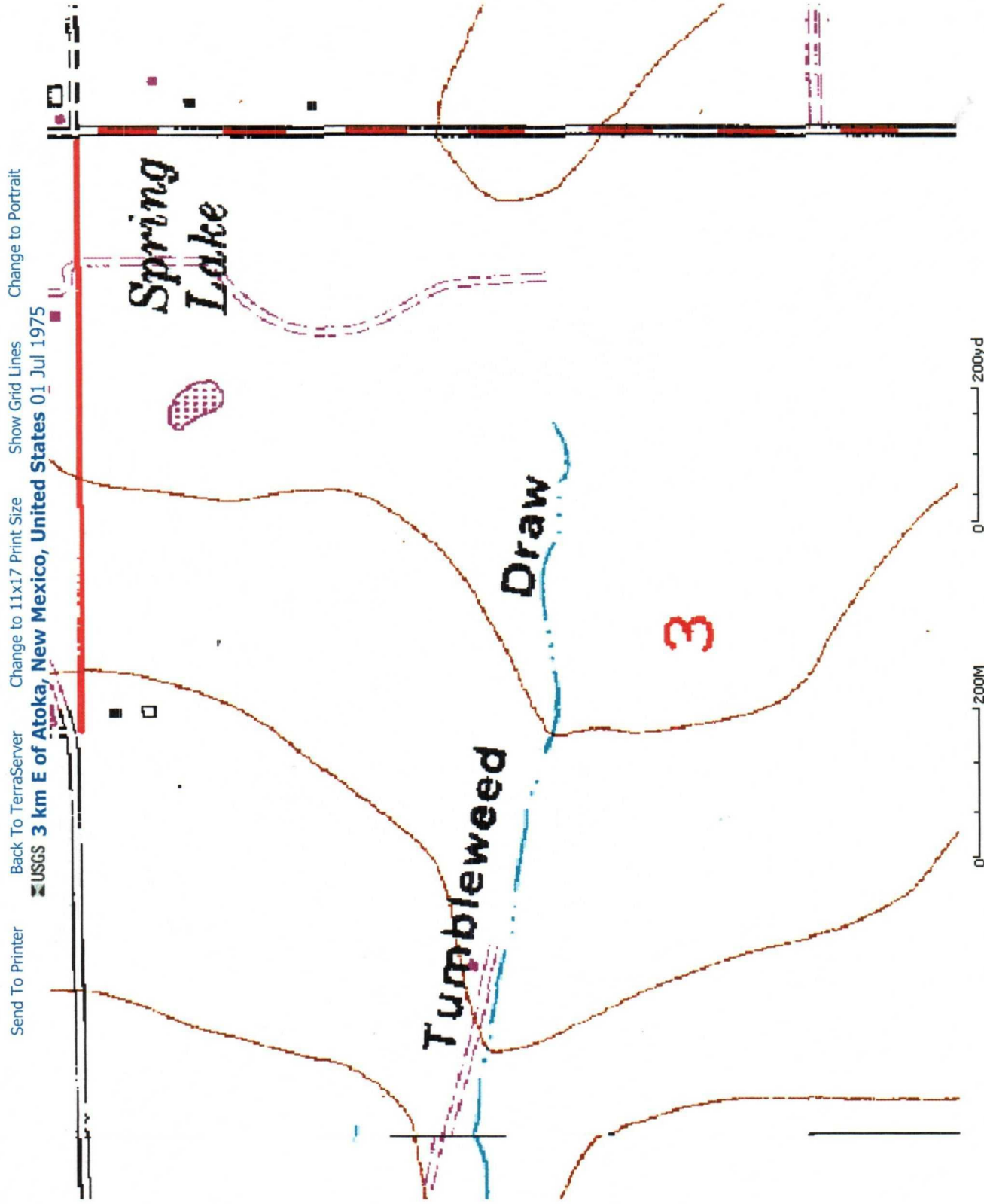


Change to Portrait

19 Oct 1997





[Send To Printer](#) [Back To TerraServer](#) [Change to 11x17 Print Size](#) [Show Grid Lines](#) [Change to Portrait](#)

USGS 3 km E of Atoka, New Mexico, United States 19 Oct 1997



0' 200yd

0' 200M

CMD : ONGARD 06/24/04 08:06:49
 OG6IWC INQUIRE WELL COMPLETIONS OGOMES -TPSZ

API Well No : 30 15 33448 Eff Date : 06-09-2004 WC Status : N
 Pool Idn : 70800 ATOKA;PENN
 OGRID Idn : 25575 YATES PETROLEUM CORPORATION
 Prop Idn : 34029 AGNES BEB COM

Well No : 001
 GL Elevation: 3322

	U/L	Sec	Township	Range	North/South	East/West	Prop/Act (P/A)
B.H. Locn	:	2	3	18S	26E	FTG 1200 F N FTG 1800 F E	P
Lot Identifier:							
Dedicated Acre:						320.92	
Lease Type	:					P	
Type of consolidation (Comm, Unit, Forced Pooling - C/U/F/O) :							

E6317: No more recs. for this api well no.
 PF01 HELP PF02 PF03 EXIT PF04 GOTO PF05 PF06
 PF07 PF08 PF09 PF10 NEXT-WC PF11 HISTORY PF12 NXTREC



NEW MEXICO ENERGY, MINERALS and NATURAL RESOURCES DEPARTMENT

BILL RICHARDSON
Governor

March 30, 2004

Joanna Prukop
Cabinet Secretary
Acting Director
Oil Conservation Division

Yates Petroleum Corporation
c/o **Holland & Hart L.L.P.**
P. O. Box 2208
Santa Fe, New Mexico 87504-2208

Attention: William F. Carr

Administrative Order NSL-5030

Dear Mr. Carr:

Reference is made to the following: (i) your application on behalf of the operator, Yates Petroleum Corporation ("Yates"), dated March 17, 2004 (*administrative application reference No. pMESO-407855909*); and (ii) the Division's records in Santa Fe and Artesia: all concerning Yates's request for an unorthodox Pennsylvanian gas well location for its proposed Agnes "BEB" Com. Well No. 1 to be drilled 1200 feet from the North line and 1800 feet from the East line (Lot 2/Unit B) of Section 3, Township 18 South, Range 26 East, NMPM, Atoka-Pennsylvanian (Prorated) Gas Pool (70800), Eddy County, New Mexico.

Lots 1 through 4 and the S/2 N/2 (N/2 equivalent) of Section 3 is to be dedicated to this well in order to form a standard 320.92-acre lay-down gas spacing and proration unit for the Atoka-Pennsylvanian (Prorated) Gas Pool.

This application has been duly filed under the provisions of: (i) Division Rule 104.F, revised by Division Order No. R-11231, issued by the New Mexico Oil Conservation Commission in Case No. 12119 on August 12, 1999; (ii) Division Rule 605; and (iii) the "*Special Rules and Regulations for the Atoka-Pennsylvanian Gas Pool*", as promulgated by Division Order No. R-8170, as amended.

The geologic interpretation submitted with this application indicates that a well drilled at the proposed location will be at a more favorable geologic position within the Middle Morrow sand channel than a well drilled at a location considered to be standard within the proposed 320.92-acre unit.

By authority granted me under the provisions of Division Rules 605.B (2) (b) and 104.F (2) and the applicable provisions of the special pool rules governing the Atoka-Pennsylvanian Gas Pool, the above-described unorthodox gas well location is hereby approved.

Jurisdiction of this cause is retained for the entry of such further orders as the Division deems necessary.

Sincerely,

Michael E. Stogner
Engineer/Hearing Officer

MES/ms

cc: New Mexico Oil Conservation Division -- Artesia

Submit 3 Copies to Appropriate District
Office
District I
1625 N. French Dr., Hobbs, NM 88240
District II
811 South First, Artesia, NM 88210
District III
1000 Rio Brazos Rd., Aztec, NM 87410
District IV
2040 South Pacheco, Santa Fe, NM 87505

State of New Mexico
Energy, Minerals and Natural Resources

Form C-103
Revised March 25, 1999

OIL CONSERVATION DIVISION
2040 South Pacheco St.
Santa Fe, NM 87505

WELL API NO.

30-015-33448

5. Indicate Type of Lease

STATE ☐ FEE ☒

6. State Oil & Gas Lease No.

7. Lease Name or Unit Agreement Name:

Agnes BEB Com.

SUNDRY NOTICES AND REPORTS ON WELLS
(DO NOT USE THIS FORM FOR PROPOSALS TO DRILL OR TO DEEPEN OR PLUG BACK TO A DIFFERENT RESERVOIR. USE "APPLICATION FOR PERMIT" (FORM C-101) FOR SUCH PROPOSALS.)

1. Type of Well:

Oil Well ☐ Gas Well ☒ Other

RECEIVED

2. Name of Operator

Yates Petroleum Corporation

JUN 03 2004

8. Well No.

1

3. Address of Operator

105 South Fourth Street, Artesia, New Mexico 88210

9. Pool name or Wildcat

Wildcat Morrow

4. Well Location

Unit Letter: B : 1300' feet from the North line and 1875' feet from the East line

Section 3 Township 18S Range 26E NMPM County Eddy

10. Elevation (Show whether DF, RKB, RT, GR, etc.)

3322' GL

NOTICE OF INTENTION TO:

PERFORM REMEDIAL WORK ☐ PLUG AND ABANDON ☐

TEMPORARILY ABANDON ☐ CHANGE PLANS ☐

PULL OR ALTER CASING ☐ MULTIPLE COMPLETION ☐

OTHER: ☐

SUBSEQUENT REPORT OF:

REMEDIAL WORK ☐ ALTERING CASING ☐

COMMENCE DRILLING OPNS. ☐ PLUG AND ABANDONMENT ☐

CASING TEST AND CEMENT JOB ☐

OTHER: Change of Location ☒

12. Describe proposed or completed operations. (Clearly state all pertinent details, and give pertinent dates, including estimated date of starting any proposed work). SEE RULE 1103. For Multiple Completions: Attach wellbore diagram of proposed completion or recompletion.

Change of location from 1200' FNL and 1800' FEL to 1300' FNL and 1875' FEL. See attached C-102. Thank you.

SIGNATURE [Signature] TITLE Regulatory Agent DATE 06/03/04

Type or print name Ey Cqwan Telephone No. (505) 748-1471

(This space for State use) [Signature] District Supervisor

APPROVED BY [Signature] TITLE District Supervisor DATE JUN 09 2004

Conditions of approval, if any: Orig NSL - 5030. Amended NSL required to produce. Drill Only

DISTRICT I
1829 N. French Dr., Hobbs, NM 88240

DISTRICT II
811 South First, Artesia, NM 88210

DISTRICT III
1009 Rio Grande Rd., Aztec, NM 87410

DISTRICT IV
2040 South Pacheco, Santa Fe, NM 87505

State of New Mexico
Energy, Minerals and Natural Resources Department

Form C-102
Revised March 17, 1999
Instruction on back
Submit to Appropriate District Office
State Lease - 4 Copies
Fee Lease - 3 Copies

OIL CONSERVATION DIVISION
P.O. Box 2088
Santa Fe, New Mexico 87504-2088

☐ AMENDED REPORT

WELL LOCATION AND ACREAGE DEDICATION PLAT

API Number	Pool Code	Pool Name Wildcat Morrow
Property Code	Property Name AGNES "BEB" COM.	Well Number 1
OGRID No. 025575	Operator Name YATES PETROLEUM CORPORATION	Elevation 3322

Surface Location

UL or lot No.	Section	Township	Range	Lot Idn	Feet from the	North/South line	Feet from the	East/West line	County
B	3	18S	26E		1300	NORTH	1875	EAST	EDDY

Bottom Hole Location If Different From Surface

UL or lot No.	Section	Township	Range	Lot Idn	Feet from the	North/South line	Feet from the	East/West line	County
Dedicated Acres 320.92	Joint or Infill	Consolidation Code	Order No.						

NO ALLOWABLE WILL BE ASSIGNED TO THIS COMPLETION UNTIL ALL INTERESTS HAVE BEEN CONSOLIDATED
OR A NON-STANDARD UNIT HAS BEEN APPROVED BY THE DIVISION

FEE		FEE	FEE
FEE		N.32°46'50.7" W.104°22'01.6" N.647712.5 E.489778.6 (NAD 27)	
RECEIVED JUN 03 2004 OIL-ARTESIA			

OPERATOR CERTIFICATION

I hereby certify that the information contained herein is true and complete to the best of my knowledge and belief.

Cy Cowan
Signature
Cy Cowan
Printed Name
Regulatory Agent
Title
June 6, 2004
Date

SURVEYOR CERTIFICATION

I hereby certify that the well location shown on this plat was plotted from field notes of actual surveys made by me or under my supervision, and that the same is true and correct to the best of my belief.

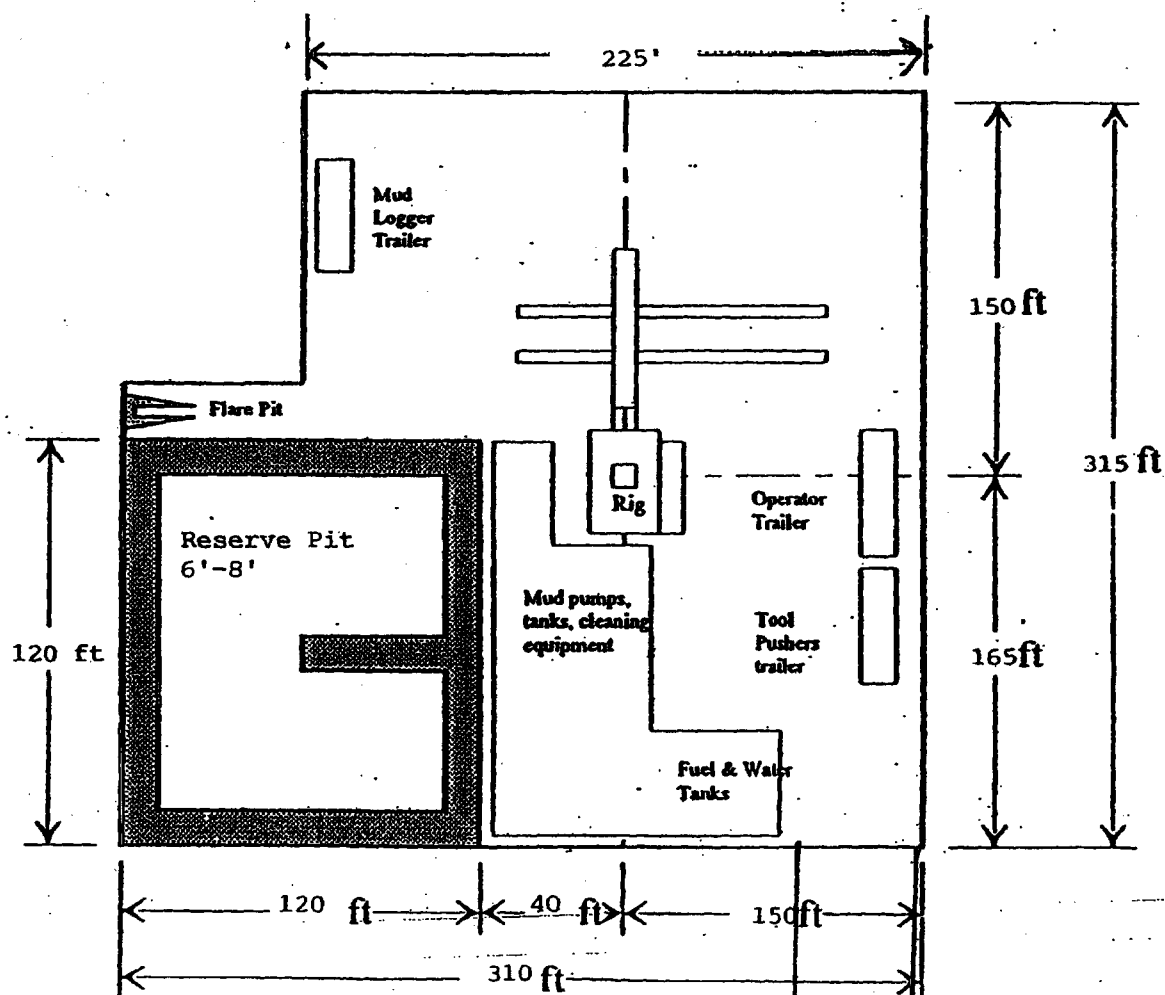
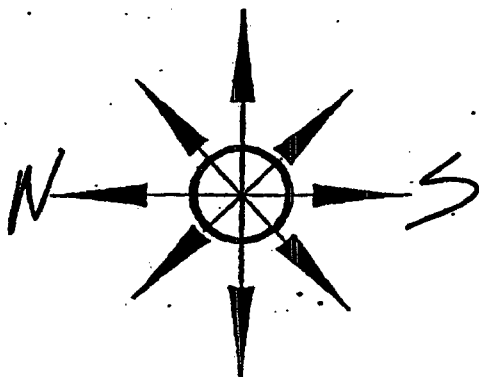
Refer to Original Plat
5/04/2004
Date Surveyed
SHEL L. JONES
Signature of Seal of Professional Land Surveyor
3640
Certification of Surveyor SHEL L. JONES RLS 3640
AGNES
GENERAL SURVEYING COMPANY

0 330' 660' 990' 1650' 1980' 2310' 2310' 1980' 1650' 990' 660' 330' 0'

Yates Drilling Company

Location Layout for Permian Basin

Up to 12,000'



Distance from Well Head to Reserve Pit will vary between rigs

The above dimension should be a maximum

ROAD

