

DATE IN 6-4-04	SUSPENSE 6/24/04	ENGINEER jones	LOGGED IN 6-9-04	TYPE pc	APP NO Psem0416152601
----------------	------------------	----------------	------------------	---------	-----------------------

ABOVE THIS LINE FOR DIVISION USE ONLY

# NEW MEXICO OIL CONSERVATION DIVISION

- Engineering Bureau -

1220 South St. Francis Drive, Santa Fe, NM 87505



## ADMINISTRATIVE APPLICATION CHECKLIST

THIS CHECKLIST IS MANDATORY FOR ALL ADMINISTRATIVE APPLICATIONS FOR EXCEPTIONS TO DIVISION RULES AND REGULATIONS WHICH REQUIRE PROCESSING AT THE DIVISION LEVEL IN SANTA FE

### Application Acronyms:

- [NSL-Non-Standard Location] [NSP-Non-Standard Proration Unit] [SD-Simultaneous Dedication]  
 [DHC-Downhole Commingling] [CTB-Lease Commingling] [PLC-Pool/Lease Commingling]  
 [PC-Pool Commingling] [OLS - Off-Lease Storage] [OLM-Off-Lease Measurement]  
 [WFX-Waterflood Expansion] [PMX-Pressure Maintenance Expansion]  
 [SWD-Salt Water Disposal] [IPI-Injection Pressure Increase]  
 [EOR-Qualified Enhanced Oil Recovery Certification] [PPR-Positive Production Response]

- [1] TYPE OF APPLICATION - Check Those Which Apply for [A]  
 [A] Location - Spacing Unit - Simultaneous Dedication  
☐ NSL ☐ NSP ☐ SD

Check One Only for [B] or [C]

- [B] Commingling - Storage - Measurement  
☐ DHC ☐ CTB ☐ PLC ☒ PC ☐ OLS ☐ OLM  
 [C] Injection - Disposal - Pressure Increase - Enhanced Oil Recovery  
☐ WFX ☐ PMX ☐ SWD ☐ IPI ☐ EOR ☐ PPR

- [D] Other: Specify \_\_\_\_\_

RECEIVED

JUN - 4 2004

Oil Conservation Division  
 1220 S. St. Francis Drive  
 Santa Fe, NM 87505

- [2] NOTIFICATION REQUIRED TO: - Check Those Which Apply, or ☐ Does Not Apply  
 [A] ☐ Working, Royalty or Overriding Royalty Interest Owners  
 [B] ☐ Offset Operators, Leaseholders or Surface Owner  
 [C] ☐ Application is One Which Requires Published Legal Notice  
 [D] ☐ Notification and/or Concurrent Approval by BLM or SLO  
U.S. Bureau of Land Management - Commissioner of Public Lands, State Land Office  
 [E] ☐ For all of the above, Proof of Notification or Publication is Attached, and/or,  
 [F] ☐ Waivers are Attached

- [3] SUBMIT ACCURATE AND COMPLETE INFORMATION REQUIRED TO PROCESS THE TYPE OF APPLICATION INDICATED ABOVE.

- [4] CERTIFICATION: I hereby certify that the information submitted with this application for administrative approval is accurate and complete to the best of my knowledge. I also understand that no action will be taken on this application until the required information and notifications are submitted to the Division.

Note: Statement must be completed by an individual with managerial and/or supervisory capacity.

MAYTE REYES  
 Print or Type Name

Mayte Reyes  
 Signature

Production Clerk 6-1-04  
 Title Date

prddept@ypcnm.com  
 e-mail Address



105 South 4th Street \* Artesia, NM 88210

(505) 748-1471

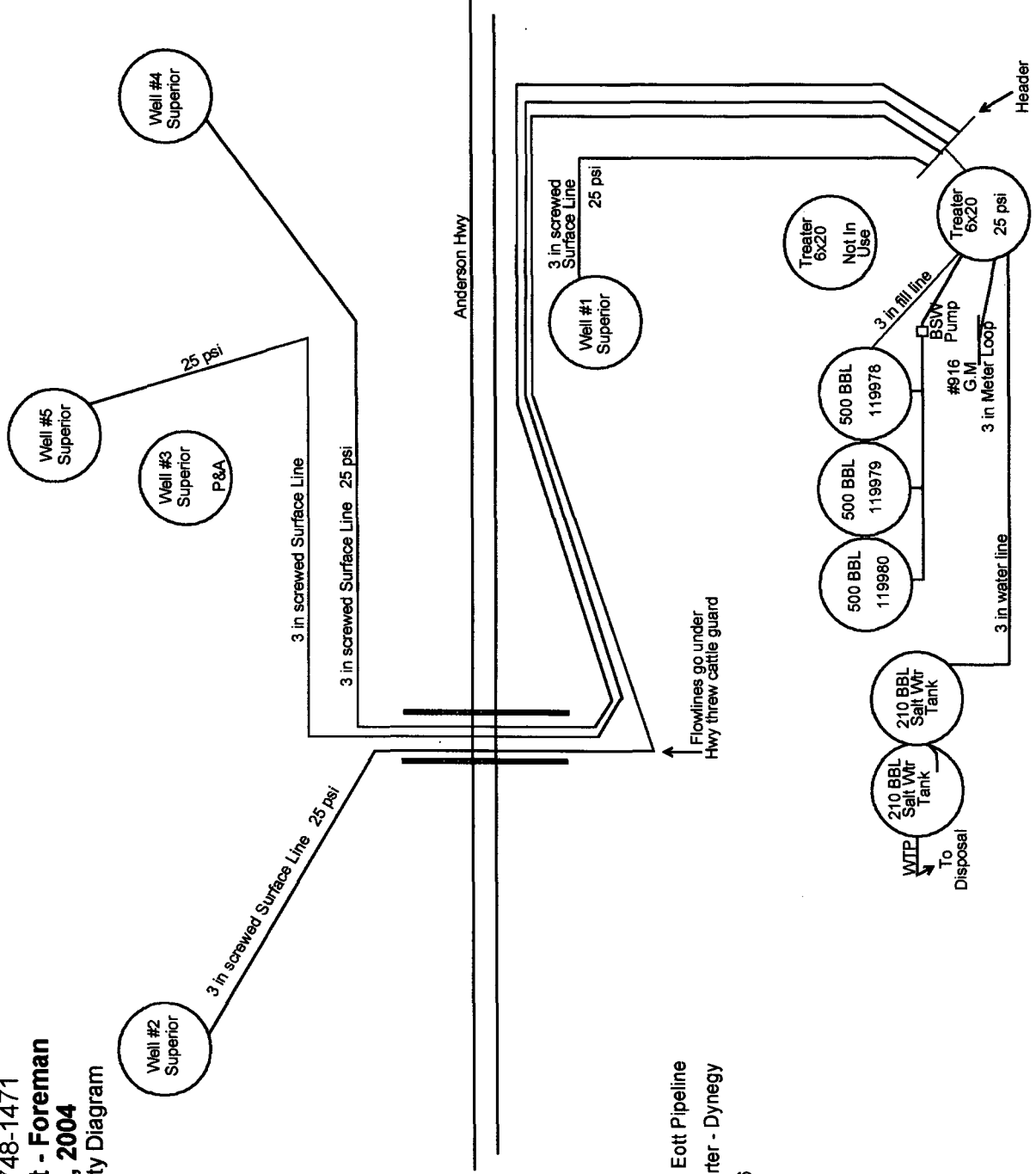
**Mike Barrett - Foreman**  
**May 18, 2004**

Sight Security Diagram

# SUPERIOR WA STATE BATTERY

SW1/4 8 SW 1/4 \* Sec. 11-T14S-R33E

Lea County, NM



This diagram is subject to the Yates Petroleum Corporation August 1983 Security Plan which is on file at 105 South 4th Street, Artesia, NM

District I  
1625 N. French Dr., Hobbs, NM 88240  
District II  
1301 W. Grand, Artesia, NM 88210  
District III  
1000 Rio Brazos Rd., Aztec, NM 87410

State of New Mexico  
Energy, Minerals & Natural Resources Department  
OIL CONSERVATION DIVISION  
1220 South St. Francis Dr.  
Santa Fe, NM 87505

Form C-102  
Revised August 15, 2000  
Submit to Appropriate District Office  
State Lease - 4 Copies  
Fee Lease - 3 Copies

District IV  
1220 S. St. Francis Dr., Santa Fe, NM 87505

☐ AMENDED REPORT

WELL LOCATION AND ACREAGE DEDICATION PLAT

<sup>1</sup> API Number <b>30-025-31648</b>	<sup>2</sup> Pool Code	<sup>3</sup> Pool Name <b>Wildcat Abo</b>
<sup>4</sup> Property Code <b>12811</b>	<sup>5</sup> Property Name <b>Superior WA State</b>	
<sup>7</sup> OGRID No. <b>025575</b>	<sup>8</sup> Operator Name <b>Yates Petroleum Corporation</b>	
		<sup>6</sup> Well Number <b>5</b>
		<sup>9</sup> Elevation <b>4195'</b>

<sup>10</sup> Surface Location

UL or lot no.	Section	Township	Range	Lot Idn	Feet from the	North/South line	Feet from the	East/West line	County
<b>C</b>	<b>11</b>	<b>14S</b>	<b>33E</b>		<b>660</b>	<b>North</b>	<b>1980</b>	<b>West</b>	<b>Lea</b>

<sup>11</sup> Bottom Hole Location If Different From Surface

UL or lot no.	Section	Township	Range	Lot Idn	Feet from the	North/South line	Feet from the	East/West line	County
<sup>12</sup> Dedicated Acres <b>40</b>		<sup>13</sup> Joint or Infill		<sup>14</sup> Consolidation Code		<sup>15</sup> Order No.			

NO ALLOWABLE WILL BE ASSIGNED TO THIS COMPLETION UNTIL ALL INTERESTS HAVE BEEN CONSOLIDATED OR A NON-STANDARD UNIT HAS BEEN APPROVED BY THE DIVISION

<sup>16</sup> 	<sup>17</sup> OPERATOR CERTIFICATION <i>I hereby certify that the information contained herein is true and complete to the best of my knowledge and belief.</i> Signature: <i>Stormi Davis</i> Printed Name: <b>Stormi Davis</b> Title: <b>Regulatory Compliance Technician</b> Date: <b>3-22-04</b>			
	<sup>18</sup> SURVEYOR CERTIFICATION <i>I hereby certify that the well location shown on this plat was plotted from field notes of actual surveys made by me or under my supervision, and that the same is true and correct to the best of my belief.</i> Date of Survey: Signature and Seal of Professional Surveyor:  <b>See Original Plat</b> Certificate Number:			

STATUS

=====

- CO - Company Pay Code
- CP - Company Purchased Production
- CT - Company Tax Partnership Interest
- GC - City Government Interest
- GI - Federal Government Interest
- GS - State Government Interest
- NP - Paid Direct
- PA - Pay

STATUS CONTINUED

=====


- SA - Unknown Address
- SB - Beneficial Interest Revision
- SC - Suspense - Contracts
- SD - Suspense - Waiting on Division Order
- SJ - Suspense - Delinquent JIB
- SM - Suspense - Miscellaneous
- ST - Suspense - Title Requirement
- SX - Suspense - Mesa Conversion

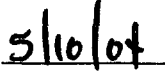
LEASE: Superior "WA" State #3 (P&A) & #5  
E/2NW/4 Sec. 11, T14S-R33E, NMPM  
Surface to 10,245 feet  
Lea County, New Mexico

YATES PETROLEUM CORPORATION  
Division of Interest  
Effective: December 11, 2003

OWNER NUMBER	OWNER NAME	INTER CO. #	BASIC INTEREST	TYPE	STATUS
192200	COMMISSIONER OF PUBLIC LANDS		0.1250000	RI	GS
615100	MOBIL PRODUCING TEXAS & NEW MEXICO, INC.		0.0750000	ORI	PA
999900	YATES PETROLEUM CORPORATION		0.2000000	WI	CO
797400	SHARBRO OIL LTD. CO.		0.1000000	WI	PA
797400	SHARBRO OIL LTD. CO.		0.1000000	WI	PA
567300	MARICO EXPLORATION, INC.		0.2000000	WI	PA
994400	JOHN A. YATES		0.1000000	WI	PA
989605	TRUST Q U/W/O PEGGY A. YATES, DECEASED		0.1000000	WI	PA
			1.0000000		

THE #3 WELL WAS PLUGGED AND ABANDONED DECEMBER 11, 2003

  
\_\_\_\_\_  
Tammy R. Hughes - Associate Landman  
Yates Petroleum Corporation

  
\_\_\_\_\_  
Date

STATUS

=====

CO - Company Pay Code  
CP - Company Purchased Production  
CT - Company Tax Partnership Interest  
GC - City Government Interest  
GI - Federal Government Interest  
GS - State Government Interest  
NP - Paid Direct  
PA - Pay

STATUS CONTINUED

=====


SA - Unknown Address  
SB - Beneficial Interest Revision  
SC - Suspense - Contracts  
SD - Suspense - Waiting on Division Order  
SJ - Suspense - Delinquent JIB  
SM - Suspense - Miscellaneous  
ST - Suspense - Title Requirement  
SX - Suspense - Mesa Conversion

YATES PETROLEUM CORPORATION      Lease: 052885  
Division of Interest                      Well      004  
Effective: January 1, 1995  
Including Prior Adjustments

LEASE: Superior "WA" State #4  
E/2NE/4 Sec. 11, T14S-R33E, NMPM  
Surface down to 10,200 feet  
Lea County, New Mexico

File No 402-1480-E-1  
krp

OWNER NUMBER	OWNER NAME	INTER CO. #	BASIC INTEREST	TYPE	STATUS
192200	COMMISSIONER OF PUBLIC LANDS		0.1250000	RI	GS
615100	MOBIL PRODUCING TEXAS & NEW MEXICO, INC		0.0750000	ORI	PA
999900	YATES PETROLEUM CORPORATION		0.2000000	WI	CO
992701	S. P. YATES, FRANK YATES, JR., AND B. W. HARPER, PERSONAL REPRESENTATIVES OF THE ESTATE OF LILLIE M. YATES, DECEASED		0.1000000	WI	PA
797400	SHARBRO OIL LTD. CO.		0.1000000	WI	PA
567300	MARICO EXPLORATION, INC.		0.2000000	WI	PA
994400	JOHN A. YATES		0.1000000	WI	PA
989605	PEGGY A. YATES ESTATE, JOHN A. YATES, PERSONAL REPRESENTATIVE		0.1000000	WI	PA
			<u>1.0000000</u>		

  
\_\_\_\_\_  
Tammy R. Hughes - Associate Landman  
Yates Petroleum Corporation

5/10/04  
\_\_\_\_\_  
Date

STATUS

=====

CO - Company Pay Code  
CP - Company Purchased Production  
CT - Company Tax Partnership Interest  
GC - City Government Interest  
GI - Federal Government Interest  
GS - State Government Interest  
NP - Paid Direct  
PA - Pay

STATUS CONTINUED


=====

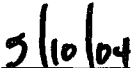
SA - Unknown Address  
SB - Beneficial Interest Revision  
SC - Suspense - Contracts  
SD - Suspense - Waiting on Division Order  
SJ - Suspense - Delinquent JIB  
SM - Suspense - Miscellaneous  
ST - Suspense - Title Requirement  
SX - Suspense - Mesa Conversion

LEASE: Superior "WA" State #1  
W/2SW/4 Sec. 11, T14S-R33E, NMPM  
Surface to 10,276 feet  
Lea County, New Mexico

YATES PETROLEUM CORPORATION  
Division of Interest  
Effective: January 1, 1995  
Including Prior Adjustments

OWNER NUMBER	OWNER NAME	INTER CO. #	BASIC INTEREST	TYPE	STATUS
192200	COMMISSIONER OF PUBLIC LANDS		0.1250000	RI	GS
615100	MOBIL PRODUCING TEXAS & NEW MEXICO, INC.		0.0750000	ORI	PA
999900	YATES PETROLEUM CORPORATION		0.2000000	WI	CO
992701	S. P. YATES, FRANK YATES, JR., AND B. W. HARPER, PERSONAL REPRESENTATIVES OF THE ESTATE OF LILLIE M. YATES, DECEASED		0.1000000	WI	PA
996770	S. P. YATES, PEYTON YATES AND FRANK YATES JR., PERSONAL REPRESENTATIVES OF THE ESTATE OF MARTIN YATES III, DECEASED		-0-		
797400	SHARBRO OIL LTD. CO.		0.1000000	WI	PA
567300	MARICO EXPLORATION, INC.		0.2000000	WI	PA
994400	JOHN A. YATES		0.1000000	WI	PA
989605	PEGGY A. YATES ESTATE, JOHN A. YATES, PERSONAL REPRESENTATIVE		0.1000000	WI	PA
			1.0000000		

  
Tammy R. Hughes, Associate Landman  
Yates Petroleum Corporation

  
Date


STATUS  
====  
CO - Company Pay Code  
CP - Company Purchased Production  
CT - Company Tax Partnership Interest  
GC - City Government Interest  
GI - Federal Government Interest  
GS - State Government Interest  
NP - Paid Direct  
PA - Pay

STATUS CONTINUED  
=====  
SA - Unknown Address  
SB - Beneficial Interest Revision  
SC - Suspense - Contracts  
SD - Suspense - Waiting on Division Order  
SJ - Suspense - Delinquent JIB  
SM - Suspense - Miscellaneous  
ST - Suspense - Title Requirement  
SX - Suspense - Mesa Conversion

YATES PETROLEUM CORPORATION    Lease: 52885-002  
Division of Interest  
Effective: January 1, 1995  
Including Prior Adjustments

LEASE: Superior "WA" State #2  
E/2NE/4 Sec. 10, T14S-R33E, NMPM  
Surface to 10,250 feet  
Lea County, New Mexico  
File No 402-1480-C-1  
krp

OWNER NUMBER	OWNER NAME	INTER CO. #	BASIC INTEREST	TYPE	STATUS
192200	COMMISSIONER OF PUBLIC LANDS		0.1250000	RI	GS
615100	MOBIL PRODUCING TEXAS & NEW MEXICO, INC.		0.0750000	ORI	PA
999900	YATES PETROLEUM CORPORATION		0.2000000	WI	CO
992701	S. P. YATES, FRANK YATES, JR., AND B. W. HARPER, PERSONAL REPRESENTATIVES OF THE ESTATE OF LILLIE M. YATES, DECEASED		0.1000000	WI	PA
996770	S. P. YATES, PEYTON YATES AND FRANK YATES JR., PERSONAL REPRESENTATIVES OF THE ESTATE OF MARTIN YATES III, DECEASED		-0-		
797400	SHARBRO OIL LTD. CO.		0.1000000	WI	PA
994100	YATES DRILLING COMPANY		0.2000000	WI	PA
994400	JOHN A. YATES		0.1000000	WI	PA
989605	PEGGY A. YATES ESTATE, JOHN A. YATES, PERSONAL REPRESENTATIVE		0.1000000	WI	PA
			1.0000000		

  
Tammy R. Hughes - Associate Landman  
Yates Petroleum Corporation

5/10/04  
Date