

Sec : 02 Twp : 22N Rng : 33E Section Type : NORMAL

4 40.21 Fee owned U	3 40.14 CS L06241 0004 XTO ENERGY, INC. U 05/01/81	2 40.05 CS L06241 0004 XTO ENERGY, INC. U 05/01/81	1 39.96 CS L06241 0004 XTO ENERGY, INC. U 05/01/81
E 40.00	F 40.00	G 40.00	H 40.00
Fee owned U	Fee owned U	Fee owned U	Fee owned U
L 40.00	K 40.00	J 40.00	I 40.00
Fee owned U	Fee owned U	Fee owned U	Fee owned
M 40.00	N 40.00 CS L06241 0004 XTO ENERGY, INC. U 05/01/81	O 40.00 CS L06241 0004 XTO ENERGY, INC. U 05/01/81	P 40.00 CS L06241 0004 XTO ENERGY, INC. U 05/01/81
Fee owned U			

(3)

640.36

NSL

State of New Mexico
Energy, Minerals & Natural Resources

Form C-10
Revised March 17, 19

District I
1625 N. French Dr., Hobbs, NM 88240
District II
811 S. 1st Street, Artesia, NM 88210
District III
1000 Rio Brazos Rd., Aztec, NM 87410
District IV
2040 South Pacheco, Santa Fe, NM 87505

Oil Conservation Division
2040 South Pacheco
Santa Fe, NM 87505

Submit to appropriate District Office
State Lease - 6 Copies
Fee Lease - 5 Copies

AMENDED REPORT

APPLICATION FOR PERMIT TO DRILL, RE-ENTER, DEEPEN, PLUGBACK, OR ADD A ZONE

¹ Operator Name and Address OXY USA Inc. P.O. Box 50250 Midland, TX 79710-0250		² OGRID Number 16696
⁴ Property Code 27111	³ Property Name Bravo Dome Carbon Dioxide Gas Unit 2233	³ API Number 30-059-20462 ⁶ Well No. 021

⁷ Surface Location

UL or lot no.	Section	Township	Range	Lot. Idn	Feet from the	North/South Line	Feet from the	East/West line	County
C	2	22 N	33 E		762	North	2544	West	Union

⁸ Proposed Bottom Hole Location If Different From Surface

UL or lot no.	Section	Township	Range	Lot. Idn	Feet from the	North/South Line	Feet from the	East/West line	County

⁹ Proposed Pool 1

¹⁰ Proposed Pool 2

Bravo Dome Carbon Dioxide Gas 640	96010	
-----------------------------------	-------	--



¹¹ Work Type Code N	¹² Well Type Code C	¹³ Cable/Rotary R	¹⁴ Lease Type Code S- L6241	¹⁵ Ground Level Elevation 4896.8'
¹⁶ Multiple No	¹⁷ Proposed Depth 2600'	¹⁸ Formation Tubb	¹⁹ Contractor N/A	²⁰ Spud Date 7/22/04

²¹ Proposed Casing and Cement Program

Hole Size	Casing Size	Casing weight/foot	Setting Depth	Sacks of Cement	Estimated TOC
12-1/4"	8-5/8"	24#	700'	300sx	Surface
7-7/8"	5-1/2"	5.9#FG/15.5#	2600'	300sx	Surface

²² Describe the proposed program. If this application is to DEEPEN or PLUG BACK, give the data on the present productive zone and proposed new productive zone. Describe the blowout prevention program, if any. Use additional sheets if necessary.

SEE ATTACHED

²³ I hereby certify that the information given above is true and complete to the best of my knowledge and belief.		OIL CONSERVATION DIVISION	
Signature: 		Approved by: 	
Printed name: David Stewart		Title: DISTRICT SUPERVISOR	
Title: Sr. Regulatory Analyst		Approval Date: 4/12/04	Expiration Date: 4/12/05
Date: 4/12/04	Phone: 432-685-5717	Conditions of Approval: NSL MUST BE APPROVED	
		Attached <input type="checkbox"/> PRIOR TO PRODUCTION	

District I
1625 N. French Dr., Hobbs, NM 88240

District II
811 South First, Artesia, NM 88210

District III
1000 Rio Brazos Rd., Aztec, NM 87410

District IV
2040 South Pacheco, Santa Fe, NM 87505

State of New Mexico
Energy, Minerals & Natural Resources Department

OIL CONSERVATION DIVISION
2040 South Pacheco
Santa Fe, NM 87505

Form C-10
Revised October 18, 199

Instructions on back
Submit to Appropriate District Office
State Lease - 4 Copies
Fee Lease - 3 Copies

AMENDED REPORT

WELL LOCATION AND ACREAGE DEDICATION PLAT

API Number	Pool Code 96010	Pool Name BRAVO DOME CARBON DIOXIDE GAS (640)
Property Code 27111	Property Name BRAVO DOME CARBON DIOXIDE GAS UNIT 2233	Well Number 021
OGRID No. 16696	Operator Name OXY USA INC.	Elevation 4896.8

Surface Location


UL or lot no.	Section	Township	Range	Lot Idn.	Feet from the	North/South line	Feet from the	East/West line	County
C	2	22 N	33 E		762'	NORTH	2544'	WEST	UNION

Bottom Hole Location If Different From Surface

UL or lot no.	Section	Township	Range	Lot Idn.	Feet from the	North/South line	Feet from the	East/West line	County

Dedicated Acres 640	Joint or Infill N	Consolidation Code	Order No.
------------------------	----------------------	--------------------	-----------

NO ALLOWABLE WILL BE ASSIGNED TO THIS COMPLETION UNTIL ALL INTERESTS HAVE BEEN CONSOLIDATED OR A NON-STANDARD UNIT HAS BEEN APPROVED BY THE DIVISION



OPERATOR CERTIFICATION
I hereby certify that the information contained herein is true and complete to the best of my knowledge and belief.

David Stewart
Signature
David Stewart
Printed Name
Sr. Regulatory Analyst
Title
4/8/04
Date

SURVEYOR CERTIFICATION
I hereby certify that the well location shown on this plat was plotted from field notes of actual surveys made by me or under my supervision, and that the same is true and correct to the best of my belief.

March 24, 2004
Date of Survey
Signature and Seal of Professional Surveyor
Jesse M. Martin
Jesse M. Martin
Certificate Number 7911