

ABOVE THIS LINE FOR DIVISION USE ONLY

NEW MEXICO OIL CONSERVATION DIVISION
- Engineering Bureau -
 1220 South St. Francis Drive, Santa Fe, NM 87505



Citation (i)

ADMINISTRATIVE APPLICATION CHECKLIST

THIS CHECKLIST IS MANDATORY FOR ALL ADMINISTRATIVE APPLICATIONS FOR EXCEPTIONS TO DIVISION RULES AND REGULATIONS WHICH REQUIRE PROCESSING AT THE DIVISION LEVEL IN SANTA FE

Application Acronyms:

[NSL-Non-Standard Location] [NSP-Non-Standard Proration Unit] [SD-Simultaneous Dedication]
 [DHC-Downhole Commingling] [CTB-Lease Commingling] [PLC-Pool/Lease Commingling]
 [PC-Pool Commingling] [OLS - Off-Lease Storage] [OLM-Off-Lease Measurement]
 [WFX-Waterflood Expansion] [PMX-Pressure Maintenance Expansion]
 [SWD-Salt Water Disposal] [IPI-Injection Pressure Increase]
 [EOR-Qualified Enhanced Oil Recovery Certification] [PPR-Positive Production Response]

1] **TYPE OF APPLICATION - Check Those Which Apply for [A]**

[A] Location - Spacing Unit - Simultaneous Dedication
☐ NSL ☐ NSP ☒ SD

Check One Only for [B] or [C]

[B] Commingling - Storage - Measurement
☐ DHC ☐ CTB ☐ PLC ☐ PC ☐ OLS ☐ OLM

[C] Injection - Disposal - Pressure Increase - Enhanced Oil Recovery
☐ WFX ☐ PMX ☐ SWD ☐ IPI ☐ EOR ☐ PPR

[D] Other: Specify _____

2] **NOTIFICATION REQUIRED TO: - Check Those Which Apply, or ☐ Does Not Apply**

- [A] ☐ Working, Royalty or Overriding Royalty Interest Owners
- [B] ☐ Offset Operators, Leaseholders or Surface Owner
- [C] ☐ Application is One Which Requires Published Legal Notice
- [D] ☐ Notification and/or Concurrent Approval by BLM or SLO
U.S. Bureau of Land Management - Commissioner of Public Lands, State Land Office
- [E] ☐ For all of the above, Proof of Notification or Publication is Attached, and/or,
- [F] ☐ Waivers are Attached

3] **SUBMIT ACCURATE AND COMPLETE INFORMATION REQUIRED TO PROCESS THE TYPE OF APPLICATION INDICATED ABOVE.**

4] **CERTIFICATION:** I hereby certify that the information submitted with this application for administrative approval is **accurate** and **complete** to the best of my knowledge. I also understand that **no action** will be taken on this application until the required information and notifications are submitted to the Division.

Note: Statement must be completed by an individual with managerial and/or supervisory capacity.

Print or Type Name

Signature

Title

Date

e-mail Address



State of New Mexico
Energy, Minerals & Natural Resources Dept.
Oil Conservation Division
P O Box 6429
Santa Fe, New Mexico 87502

RECEIVED

JUN 01 2004

May 24, 2004

OIL CONSERVATION
DIVISION

Attn: Mr. Mark Sesmire - Director

RE: Administrative Application for Devonian State Lease to
Simultaneous Dedicate Current and Proposed Devonian State Gas Wells
With Existing Non-Standard Location for 1Y Well
Under Orders NSP-488
Eumont Yates 7 Rivers Queen (Pro Gas) Pool (R-8170-P)
Section 20, T21S, R36E
Lea County, New Mexico

Dear Mr. Sesmire:

Citation Oil & Gas Corp. respectfully requests your approval of this administrative application to simultaneous dedicated all current and proposed gas wells to the existing 320 acres in order to prevent waste. Citation has submitted an application for permit to drill the Devonian State #9 gas well.

The Devonian State 1Y is an existing non-standard location. Citation requests approval for this well to remain as a non-standard location.

Citation is requesting to amend orders: NSP-488; NSL-3646(SD) that are tied to the Devonian State lease under Order R-8170-P for the Eumont Gas Pool.

Attached is a map showing offset operators and a series of Form C-102 plats showing the location of the wells to be dedicated to this 320-acre Devonian State lease Eumont Gas Proration Unit.

A copy of this letter and attachments, along with waiver to objection forms are being furnished by Certified Mail to offset operators as their notice of this application.

If you have any questions, or require any further information concerning this application, please contact the undersigned at 281-517-7309.

Sincerely,

Sharon Ward
Regulatory Administrator

cc: NMOCD District I - Hobbs

OFFSET OPERATOR

Please indicate your approval for our request as detailed in the attached package by signing the waiver form below. Please return the signed waiver in the enclosed self-addressed, stamped envelope.

Thank you for your cooperation in this matter.

WAIVER TO OBJECTION
CITATION OIL & GAS CORP.

Application to Amend Order
NSP-488 NSL-3646 (SD)
Covered under Order for Eumont Gas Pool
R-7180-P

For
Administrative Application For
Simultaneous Dedication for All Current and Proposed Gas Wells in 320 Acre Gas Unit
Existing Non-Standard Location for 1Y
Eumont Yates 7 Rivers Queen (Pro Gas) Pool
Section 20, T21S, R36E
Lea County, New Mexico

I/We do hereby waive any objection to Citation Oil & Gas Corp.'s request for NMOCD's administrative approval to amend Orders NSP-488 NSL-3646(SD) under order R-8170-P for simultaneous dedication for all current and proposed gas wells in the existing 320 acre gas unit with existing non-standard location for 1Y Eumont Yates 7 Rivers Queen (Pro Gas) Pool Section 20, T21S, R36E Lea County, New Mexico

Signed:

Title:

Company:

Date:

District I
1625 N. French Dr., Hobbs, NM 88240

District II
1301 W. Grand Avenue, Artesia, NM 88210

District III
1000 Rio Brazos Rd., Aztec, NM 87410

District IV
1220 S. St. Francis Dr., Santa Fe, NM 87505

State of New Mexico
Energy, Minerals & Natural Resources Department
OIL CONSERVATION DIVISION
1220 South St. Francis Dr.
Santa Fe, NM 87505

Form C-102
Revised June 10, 2003
Submit to Appropriate District Office
State Lease - 4 Copies
Fee Lease - 3 Copies

☐ AMENDED REPORT

WELL LOCATION AND ACREAGE DEDICATION PLAT

1 API Number 30-025-04732		2 Pool Code 76480		3 Pool Name Eumont Yates Seven Rivers Queen	
4 Property Code 002820		5 Property Name Devonian State			6 Well Number 1Y
7 OGRID No. 004537		8 Operator Name Citation Oil & Gas Corp.			9 Elevation 3615'

10 Surface Location


UL or lot no.	Section	Township	Range	Lot Idn	Feet from the	North/South line	Feet from the	East/West line	County
G	20	21S	36E		2310	North	2310	East	Lea

11 Bottom Hole Location If Different From Surface

UL or lot no.	Section	Township	Range	Lot Idn	Feet from the	North/South line	Feet from the	East/West line	County

12 Dedicated Acres 320	13 Joint or Infill Y	14 Consolidation Code	15 Order No. NSP-488 R-8170-P NSL-3646
---------------------------	-------------------------	-----------------------	---

NO ALLOWABLE WILL BE ASSIGNED TO THIS COMPLETION UNTIL ALL INTERESTS HAVE BEEN CONSOLIDATED OR A NON-STANDARD UNIT HAS BEEN APPROVED BY THE DIVISION

16				17 OPERATOR CERTIFICATION <i>I hereby certify that the information contained herein is true and complete to the best of my knowledge and belief.</i>  Signature Sharon Ward Printed Name Regulatory Administrator sward@cogc.com Title and E-mail Address May 24, 2004 Date
				18 SURVEYOR CERTIFICATION <i>I hereby certify that the well location shown on this plat was plotted from field notes of actual surveys made by me or under my supervision, and that the same is true and correct to the best of my belief.</i> Date of Survey Signature and Seal of Professional Surveyor: Certificate Number

District I
1625 N. French Dr., Hobbs, NM 88240
District II
1301 W. Grand Avenue, Artesia, NM 88210
District III
1000 Rio Brazos Rd., Aztec, NM 87410
District IV
1220 S. St. Francis Dr., Santa Fe, NM 87505

State of New Mexico
Energy, Minerals & Natural Resources Department
OIL CONSERVATION DIVISION
1220 South St. Francis Dr.
Santa Fe, NM 87505

Form C-102
Revised June 10, 2003
Submit to Appropriate District Office
State Lease - 4 Copies
Fee Lease - 3 Copies

☐ AMENDED REPORT

WELL LOCATION AND ACREAGE DEDICATION PLAT

¹ API Number 30-025-04729	² Pool Code 76480	³ Pool Name Eumont Yates Seven Rivers Queen
⁴ Property Code 002820	⁵ Property Name Devonian State	⁶ Well Number 2
⁷ OGRID No. 004537	⁸ Operator Name Citation Oil & Gas Corp.	⁹ Elevation 3624'

¹⁰ Surface Location


UL or lot no.	Section	Township	Range	Lot Idn	Feet from the	North/South line	Feet from the	East/West line	County
B	20	21S	36E		660	North	1980	East	Lea

¹¹ Bottom Hole Location If Different From Surface

UL or lot no.	Section	Township	Range	Lot Idn	Feet from the	North/South line	Feet from the	East/West line	County

¹² Dedicated Acres 320	¹³ Joint or Infill Y	¹⁴ Consolidation Code	¹⁵ Order No. NSP-488 R-8170-P NSL-3646
--------------------------------------	------------------------------------	----------------------------------	--

NO ALLOWABLE WILL BE ASSIGNED TO THIS COMPLETION UNTIL ALL INTERESTS HAVE BEEN CONSOLIDATED OR A NON-STANDARD UNIT HAS BEEN APPROVED BY THE DIVISION

16						17 OPERATOR CERTIFICATION <i>I hereby certify that the information contained herein is true and complete to the best of my knowledge and belief.</i>  Signature Sharon Ward Printed Name Regulatory Administrator sward@cogc.com Title and E-mail Address May 24, 2004 Date
18 SURVEYOR CERTIFICATION <i>I hereby certify that the well location shown on this plat was plotted from field notes of actual surveys made by me or under my supervision, and that the same is true and correct to the best of my belief.</i>						Date of Survey Signature and Seal of Professional Surveyor: Certificate Number

District I
1625 N. French Dr., Hobbs, NM 88240
District II
1301 W. Grand Avenue, Artesia, NM 88210
District III
1000 Rio Brazos Rd., Aztec, NM 87410
District IV
1220 S. St. Francis Dr., Santa Fe, NM 87505

State of New Mexico
Energy, Minerals & Natural Resources Department
OIL CONSERVATION DIVISION
1220 South St. Francis Dr.
Santa Fe, NM 87505

Form C-102
Revised June 10, 2003
Submit to Appropriate District Office
State Lease - 4 Copies
Fee Lease - 3 Copies

☐ AMENDED REPORT

WELL LOCATION AND ACREAGE DEDICATION PLAT

¹ API Number 30-025-04730		² Pool Code 76480		³ Pool Name Eumont Yates Seven Rivers Queen	
⁴ Property Code 002820		⁵ Property Name Devonian State			⁶ Well Number 3
⁷ OGRID No. 004537		⁸ Operator Name Citation Oil & Gas Corp.			⁹ Elevation 3634'

¹⁰ Surface Location

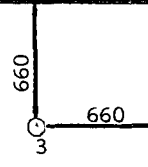

UL or lot no.	Section	Township	Range	Lot Idn	Feet from the	North/South line	Feet from the	East/West line	County
A	20	21S	36E		660	North	660	East	Lea

¹¹ Bottom Hole Location If Different From Surface

UL or lot no.	Section	Township	Range	Lot Idn	Feet from the	North/South line	Feet from the	East/West line	County

¹² Dedicated Acres 320	¹³ Joint or Infill Y	¹⁴ Consolidation Code	¹⁵ Order No. NSP-488 R-8170-P NSL-3646
--------------------------------------	------------------------------------	----------------------------------	--

NO ALLOWABLE WILL BE ASSIGNED TO THIS COMPLETION UNTIL ALL INTERESTS HAVE BEEN CONSOLIDATED OR A NON-STANDARD UNIT HAS BEEN APPROVED BY THE DIVISION

¹⁶					¹⁷ OPERATOR CERTIFICATION <i>I hereby certify that the information contained herein is true and complete to the best of my knowledge and belief.</i>  Signature
					Printed Name Sharon Ward Regulatory Administrator sward@cogc.com Title and E-mail Address
					Date May 24, 2004
					¹⁸ SURVEYOR CERTIFICATION <i>I hereby certify that the well location shown on this plat was plotted from field notes of actual surveys made by me or under my supervision, and that the same is true and correct to the best of my belief.</i>
					Date of Survey Signature and Seal of Professional Surveyor:
					Certificate Number

District I
1625 N. French Dr., Hobbs, NM 88240
District II
1301 W. Grand Avenue, Artesia, NM 88210
District III
1000 Rio Brazos Rd., Aztec, NM 87410
District IV
1220 S. St. Francis Dr., Santa Fe, NM 87505

State of New Mexico
Energy, Minerals & Natural Resources Department
OIL CONSERVATION DIVISION
1220 South St. Francis Dr.
Santa Fe, NM 87505

Form C-102
Revised June 10, 2003
Submit to Appropriate District Office
State Lease - 4 Copies
Fee Lease - 3 Copies

☐ AMENDED REPORT

WELL LOCATION AND ACREAGE DEDICATION PLAT

¹ API Number 30-025-04728	² Pool Code 76480	³ Pool Name Eumont Yates Seven Rivers Queen
⁴ Property Code 002820	⁵ Property Name Devonian State	⁶ Well Number 5
⁷ OGRID No. 004537	⁸ Operator Name Citation Oil & Gas Corp.	⁹ Elevation

¹⁰ Surface Location

UL or lot no.	Section	Township	Range	Lot Idn	Feet from the	North/South line	Feet from the	East/West line	County
G	20	21S	36E		1980	North	1980	East	Lea

¹¹ Bottom Hole Location If Different From Surface

UL or lot no.	Section	Township	Range	Lot Idn	Feet from the	North/South line	Feet from the	East/West line	County

¹² Dedicated Acres 320	¹³ Joint or Infill Y	¹⁴ Consolidation Code	¹⁵ Order No. NSP-488 R-8170-P NSL-3646
--------------------------------------	------------------------------------	----------------------------------	--

NO ALLOWABLE WILL BE ASSIGNED TO THIS COMPLETION UNTIL ALL INTERESTS HAVE BEEN CONSOLIDATED OR A NON-STANDARD UNIT HAS BEEN APPROVED BY THE DIVISION

<div data-bbox="64 953 97 984">16</div>	<div data-bbox="1055 953 1510 994">¹⁷ OPERATOR CERTIFICATION</div> <div data-bbox="1039 994 1510 1098"><i>I hereby certify that the information contained herein is true and complete to the best of my knowledge and belief.</i></div> <div data-bbox="1039 1098 1510 1160"></div> <div data-bbox="1039 1160 1510 1191">Signature</div> <div data-bbox="1039 1191 1510 1232">Sharon Ward</div> <div data-bbox="1039 1232 1510 1263">Printed Name</div> <div data-bbox="1039 1263 1510 1295">Regulatory Administrator</div> <div data-bbox="1039 1295 1510 1326">sward@cogc.com</div> <div data-bbox="1039 1326 1510 1357">Title and E-mail Address</div> <div data-bbox="1039 1357 1510 1398">May 24, 2004</div> <div data-bbox="1039 1398 1510 1429">Date</div>
	<div data-bbox="1039 1440 1510 1481">¹⁸ SURVEYOR CERTIFICATION</div> <div data-bbox="1039 1481 1510 1626"><i>I hereby certify that the well location shown on this plat was plotted from field notes of actual surveys made by me or under my supervision, and that the same is true and correct to the best of my belief.</i></div> <div data-bbox="1039 1667 1510 1699">Date of Survey</div> <div data-bbox="1039 1699 1510 1730">Signature and Seal of Professional Surveyor:</div> <div data-bbox="1039 1875 1510 1906">Certificate Number</div>

District I
1625 N. French Dr., Hobbs, NM 88240
District II
1301 W. Grand Avenue, Artesia, NM 88210
District III
1000 Rio Brazos Rd., Aztec, NM 87410
District IV
1220 S. St. Francis Dr., Santa Fe, NM 87505

State of New Mexico
Energy, Minerals & Natural Resources Department
OIL CONSERVATION DIVISION
1220 South St. Francis Dr.
Santa Fe, NM 87505

Form C-102
Revised June 10, 2003
Submit to Appropriate District Office
State Lease - 4 Copies
Fee Lease - 3 Copies

☐ AMENDED REPORT

WELL LOCATION AND ACREAGE DEDICATION PLAT

¹ API Number 30-025-33505	² Pool Code 76480	³ Pool Name Eumont Yates Seven Rivers Queen
⁴ Property Code 002820	⁵ Property Name Devonian State	⁶ Well Number 6
⁷ OGRID No. 004537	⁸ Operator Name Citation Oil & Gas Corp.	⁹ Elevation 3611'

¹⁰ Surface Location


UL or lot no.	Section	Township	Range	Lot Idn	Feet from the	North/South line	Feet from the	East/West line	County
P	20	21S	36E		710	South	710	East	Lea

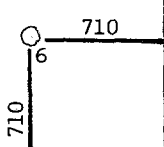
¹¹ Bottom Hole Location If Different From Surface

UL or lot no.	Section	Township	Range	Lot Idn	Feet from the	North/South line	Feet from the	East/West line	County

¹² Dedicated Acres 320	¹³ Joint or Infill Y	¹⁴ Consolidation Code	¹⁵ Order No. NSP-488 R-8170-P NSL-3646
--------------------------------------	------------------------------------	----------------------------------	--

NO ALLOWABLE WILL BE ASSIGNED TO THIS COMPLETION UNTIL ALL INTERESTS HAVE BEEN CONSOLIDATED OR A NON-STANDARD UNIT HAS BEEN APPROVED BY THE DIVISION

¹⁶				¹⁷ OPERATOR CERTIFICATION <i>I hereby certify that the information contained herein is true and complete to the best of my knowledge and belief.</i>  Signature Sharon Ward Printed Name Regulatory Administrator sward@cogc.com Title and E-mail Address May 24, 2004 Date
				¹⁸ SURVEYOR CERTIFICATION <i>I hereby certify that the well location shown on this plat was plotted from field notes of actual surveys made by me or under my supervision, and that the same is true and correct to the best of my belief.</i> Date of Survey Signature and Seal of Professional Surveyor: Certificate Number



District I
1625 N. French Dr., Hobbs, NM 88240
District II
1301 W. Grand Avenue, Artesia, NM 88210
District III
1000 Rio Brazos Rd., Aztec, NM 87410
District IV
1220 S. St. Francis Dr., Santa Fe, NM 87505

State of New Mexico
Energy, Minerals & Natural Resources Department
OIL CONSERVATION DIVISION
1220 South St. Francis Dr.
Santa Fe, NM 87505

Form C-102
Revised June 10, 2003
Submit to Appropriate District Office
State Lease - 4 Copies
Fee Lease - 3 Copies

☐ AMENDED REPORT

WELL LOCATION AND ACREAGE DEDICATION PLAT

¹ API Number 30-025-04717	² Pool Code 76480	³ Pool Name Eumont Yates Seven Rivers Queen
⁴ Property Code 002820	⁵ Property Name Devonian State	⁶ Well Number 7
⁷ OGRID No. 004537	⁸ Operator Name Citation Oil & Gas Corp.	⁹ Elevation 3612'

¹⁰ Surface Location


UL or lot no.	Section	Township	Range	Lot Idn	Feet from the	North/South line	Feet from the	East/West line	County
J	20	21S	36E		1980	South	1980	East	Lea

¹¹ Bottom Hole Location If Different From Surface

UL or lot no.	Section	Township	Range	Lot Idn	Feet from the	North/South line	Feet from the	East/West line	County

¹² Dedicated Acres 320	¹³ Joint or Infill Y	¹⁴ Consolidation Code	¹⁵ Order No. NSP-488 R-8170-P NSL-3646
--------------------------------------	------------------------------------	----------------------------------	--

NO ALLOWABLE WILL BE ASSIGNED TO THIS COMPLETION UNTIL ALL INTERESTS HAVE BEEN CONSOLIDATED OR A NON-STANDARD UNIT HAS BEEN APPROVED BY THE DIVISION

¹⁶					¹⁷ OPERATOR CERTIFICATION I hereby certify that the information contained herein is true and complete to the best of my knowledge and belief.  Signature Sharon Ward Printed Name Regulatory Administrator sward@cogc.com Title and E-mail Address May 24, 2004 Date
					¹⁸ SURVEYOR CERTIFICATION I hereby certify that the well location shown on this plat was plotted from field notes of actual surveys made by me or under my supervision, and that the same is true and correct to the best of my belief. Date of Survey Signature and Seal of Professional Surveyor: Certificate Number

District I
1625 N. French Dr., Hobbs, NM 88240
District II
1301 W. Grand Avenue, Artesia, NM 88210
District III
1000 Rio Brazos Rd., Aztec, NM 87410
District IV
1220 S. St. Francis Dr., Santa Fe, NM 87505

State of New Mexico
Energy, Minerals & Natural Resources Department
OIL CONSERVATION DIVISION
1220 South St. Francis Dr.
Santa Fe, NM 87505

Form C-102
Revised June 10, 2003
Submit to Appropriate District Office
State Lease - 4 Copies
Fee Lease - 3 Copies

☐ AMENDED REPORT

WELL LOCATION AND ACREAGE DEDICATION PLAT

1 API Number 30-025-04727		2 Pool Code 76480		3 Pool Name Eumont Yates Seven Rivers Queen		
4 Property Code 002820		5 Property Name Devonian State			6 Well Number 8	
7 OGRID No. 004537		8 Operator Name Citation Oil & Gas Corp.			9 Elevation 3609'	

10 Surface Location


UL or lot no.	Section	Township	Range	Lot Idn	Feet from the	North/South line	Feet from the	East/West line	County
I	20	21S	36E		1980	South	660	East	Lea

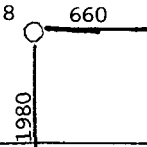
11 Bottom Hole Location If Different From Surface

UL or lot no.	Section	Township	Range	Lot Idn	Feet from the	North/South line	Feet from the	East/West line	County

12 Dedicated Acres 320	13 Joint or Infill Y	14 Consolidation Code	15 Order No. NSP-488 R-8170-P NSL-3646
---------------------------	-------------------------	-----------------------	---

NO ALLOWABLE WILL BE ASSIGNED TO THIS COMPLETION UNTIL ALL INTERESTS HAVE BEEN CONSOLIDATED OR A NON-STANDARD UNIT HAS BEEN APPROVED BY THE DIVISION

16					17 OPERATOR CERTIFICATION <i>I hereby certify that the information contained herein is true and complete to the best of my knowledge and belief.</i>  Signature Sharon Ward Printed Name Regulatory Administrator sward@cogc.com Title and E-mail Address May 24, 2004 Date
					18 SURVEYOR CERTIFICATION <i>I hereby certify that the well location shown on this plat was plotted from field notes of actual surveys made by me or under my supervision, and that the same is true and correct to the best of my belief.</i> Date of Survey Signature and Seal of Professional Surveyor: Certificate Number



District I
1625 N. French Dr., Hobbs, NM 88240
District II
1301 W. Grand Avenue, Artesia, NM 88210
District III
1000 Rio Brazos Rd., Aztec, NM 87410
District IV
1220 S. St. Francis Dr., Santa Fe, NM 87505

State of New Mexico
Energy, Minerals & Natural Resources Department
OIL CONSERVATION DIVISION
1220 South St. Francis Dr.
Santa Fe, NM 87505

Form C-102
Revised June 10, 2003
Submit to Appropriate District Office
State Lease - 4 Copies
Fee Lease - 3 Copies

☐ AMENDED REPORT

WELL LOCATION AND ACREAGE DEDICATION PLAT

¹ API Number To be assigned	² Pool Code 76480	³ Pool Name Eumont Yates Seven Rivers Queen
⁴ Property Code 002820	⁵ Property Name Devonian State	⁶ Well Number 9
⁷ OGRID No. 004537	⁸ Operator Name Citation Oil & Gas Corp.	⁹ Elevation 3631'


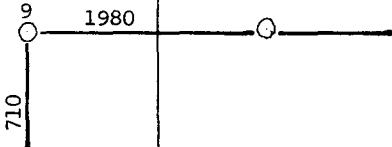
¹⁰ Surface Location

UL or lot no.	Section	Township	Range	Lot Idn	Feet from the	North/South line	Feet from the	East/West line	County
0	20	21S	36E		710	South	1980	East	Lea

¹¹ Bottom Hole Location If Different From Surface

UL or lot no.	Section	Township	Range	Lot Idn	Feet from the	North/South line	Feet from the	East/West line	County
¹² Dedicated Acres 320	¹³ Joint or Infill Y	¹⁴ Consolidation Code	¹⁵ Order No. NSP-488 R-8170-P NSL-3646						

NO ALLOWABLE WILL BE ASSIGNED TO THIS COMPLETION UNTIL ALL INTERESTS HAVE BEEN CONSOLIDATED OR A NON-STANDARD UNIT HAS BEEN APPROVED BY THE DIVISION

¹⁶				¹⁷ OPERATOR CERTIFICATION <i>I hereby certify that the information contained herein is true and complete to the best of my knowledge and belief.</i>  Signature Sharon Ward Printed Name Regulatory Administrator sward@cogc.com Title and E-mail Address May 24, 2004 Date
				¹⁸ SURVEYOR CERTIFICATION <i>I hereby certify that the well location shown on this plat was plotted from field notes of actual surveys made by me or under my supervision, and that the same is true and correct to the best of my belief.</i>
				Date of Survey Signature and Seal of Professional Surveyor:
				Certificate Number

CITATION OIL & GAS CORP.

004537

DEVONIAN STATE LEASE

002820

Application to Amend Existing/Previous Order
NSP-488 NSL-3646 (SD)
Covered under Order for Eumont Gas Pool R-7180-P
For Administrative Application to
Simultaneous Dedication for All Gas Wells in 320 Acre Gas Unit
With Existing Non-Standard Location for 1Y
Eumont Yates 7 Rivers Queen (Pro Gas) Pool
Section 20, T21S, R36E
Lea County, New Mexico

OFFSET OPERATORS LIST

Rice Operating Company
122 West Taylor
Hobbs, New Mexico 88240

Section 21-21S-36E

Conoco-Phillips
P O Box 1959
Midland, Texas 79705

Section 17, 20-21S-36E

John H. Hendrix Corporation
P O Box 3040
Midland, Texas 79702

Section 29-21S-36E

Lewis B Burleson, Inc.
P O Box 2479
Midland, Texas 79702

Section 29-21S-36E

Exxon-Mobil
P O Box 1600
Midland, Texas 79702

Section 29-21S-36E

Oxy USA WTP Limited Partnership
P O Box 4294
Houston, Texas 77210-4294

Section 16, 28-21S-36E

Chevron USA Inc.
P O Box 1150
Midland, Texas 79702

Section 16, 17, 21-21S-36E



May 24, 2004

Conoco-Phillips
P O Box 1959
Midland, Texas 79705

RE: Administrative Application for
Simultaneous Dedication of Gas Wells
With a Non Standard Location in 320 Acre Proration Unit
Eumont Yates Seven Rivers Queen (Pro Gas) Pool
Section 20, T-21-S, R-36-E
Lea County, New Mexico

Gentlemen:

Attached is a copy of Citation's administrative application and request for waiver to objection form for NMOCD approval of an administrative application for simultaneous dedication of all producing and proposed gas wells with one well being a non standard location in the Eumont Yates Seven Rivers Queen (Pro Gas) Pool.

Please sign the attached waiver and return one to the undersigned and retain the other for your records. If you have any questions, please contact the undersigned at 281-517-7309.

Sincerely,

Sharon Ward

Sharon Ward
Regulatory Administrator

attachments

U.S. Postal Service CERTIFIED MAIL RECEIPT (Domestic Mail Only; No Insurance Coverage Provided)	
OFFICIAL USE	
Postage	\$
Certified Fee	
Return Receipt Fee (Endorsement Required)	
Restricted Delivery Fee (Endorsement Required)	
Total Postage & Fees	\$
Sent To Conoco-Phillips Street, Apt. No., or PO Box No. Box 1959 City, State, ZIP+ 4 Midland, TX 79705	
PS Form 3800, January 2001 See Reverse for Instructions	

7001 0360 0003 4637 9621



May 24, 2004

John H. Hendrix Corporation
P O Box 3040
Midland, Texas 79702

RE: Administrative Application for
Simultaneous Dedication of Gas Wells
With a Non Standard Location in 320 Acre Proration Unit
Eumont Yates Seven Rivers Queen (Pro Gas) Pool
Section 20, T-21-S, R-36-E
Lea County, New Mexico

Gentlemen:

Attached is a copy of Citation's administrative application and request for waiver to objection form for NMOCD approval of an administrative application for simultaneous dedication of all producing and proposed gas wells with one well being a non standard location in the Eumont Yates Seven Rivers Queen (Pro Gas) Pool.

Please sign the attached waiver and return one to the undersigned and retain the other for your records. If you have any questions, please contact the undersigned at 281-517-7309.

Sincerely,

Sharon Ward
Regulatory Administrator

attachments

U.S. Postal Service CERTIFIED MAIL RECEIPT (Domestic Mail Only; No Insurance Coverage Provided)	
OFFICIAL USE	
Postage	\$
Certified Fee	
Return Receipt Fee (Endorsement Required)	
Restricted Delivery Fee (Endorsement Required)	
Total Postage & Fees	\$
Postmark Here	
Sent To John H Hendrix Corporation Street, Apt. No.; or PO Box No. Box 3040 City, State, ZIP+ 4 Midland, TX 79702	
PS Form 3800, January 2001 See Reverse for Instructions	

4796 9614
2E94 4637
E000 0960
T002 0960



May 24, 2004

Rice Operating Company
122 West Taylor
Hobbs, New Mexico 88240

RE: Administrative Application for
Simultaneous Dedication of Gas Wells
With a Non Standard Location in 320 Acre Proration Unit
Eumont Yates Seven Rivers Queen (Pro Gas) Pool
Section 20, T-21-S, R-36-E
Lea County, New Mexico

Gentlemen:

Attached is a copy of Citation's administrative application and request for waiver to objection form for NMOCD approval of an administrative application for simultaneous dedication of all producing and proposed gas wells with one well being a non standard location in the Eumont Yates Seven Rivers Queen (Pro Gas) Pool.

Please sign the attached waiver and return one to the undersigned and retain the other for your records. If you have any questions, please contact the undersigned at 281-517-7309.

Sincerely,

Sharon Ward
Regulatory Administrator

attachments

U.S. Postal Service CERTIFIED MAIL RECEIPT (Domestic Mail Only. No Insurance Coverage Provided)	
OFFICIAL USE	
Postage	\$
Certified Fee	
Return Receipt Fee (Endorsement Required)	
Restricted Delivery Fee (Endorsement Required)	
Total Postage & Fees	\$
Postmark Here	
Sent To Rice Operating Company Street, Apt. No.; or PO Box No. 122 West Taylor City, State, ZIP+4 Hobbs, NM 88240	
PS Form 3800, January 2001 See Reverse for Instructions	

2096 2E94 E000 09E0 T002



May 24, 2004

Exxon-Mobil
P O Box 1600
Midland, Texas 79702

RE: Administrative Application for
Simultaneous Dedication of Gas Wells
With a Non Standard Location in 320 Acre Proration Unit
Eumont Yates Seven Rivers Queen (Pro Gas) Pool
Section 20, T-21-S, R-36-E
Lea County, New Mexico

Gentlemen:

Attached is a copy of Citation's administrative application and request for waiver to objection form for NMOCD approval of an administrative application for simultaneous dedication of all producing and proposed gas wells with one well being a non standard location in the Eumont Yates Seven Rivers Queen (Pro Gas) Pool.

Please sign the attached waiver and return one to the undersigned and retain the other for your records. If you have any questions, please contact the undersigned at 281-517-7309.

Sincerely,

Sharon Ward
Regulatory Administrator

attachments

U.S. Postal Service CERTIFIED MAIL RECEIPT (Domestic Mail Only; No Insurance Coverage Provided)	
OFFICIAL USE	
Postage	\$
Certified Fee	
Return Receipt Fee (Endorsement Required)	
Restricted Delivery Fee (Endorsement Required)	
Total Postage & Fees	\$
Postmark Here	
Sent To Exxon Mobil	
Street, Apt. No., or PO Box No. P O Box 1600	
City, State, ZIP+ 4 Midland TX 79702	
PS Form 3800, January 2001 See Reverse for Instructions	

7001 0960 0000 E000 4637 2591



May 24, 2004

Oxy USA WTP Limited Partnership
P O Box 4294
Houston, Texas 77210-4294

RE: Administrative Application for
Simultaneous Dedication of Gas Wells
With a Non Standard Location in 320 Acre Proration Unit
Eumont Yates Seven Rivers Queen (Pro Gas) Pool
Section 20, T-21-S, R-36-E
Lea County, New Mexico

Gentlemen:

Attached is a copy of Citation's administrative application and request for waiver to objection form for NMOCD approval of an administrative application for simultaneous dedication of all producing and proposed gas wells with one well being a non standard location in the Eumont Yates Seven Rivers Queen (Pro Gas) Pool.

Please sign the attached waiver and return one to the undersigned and retain the other for your records. If you have any questions, please contact the undersigned at 281-517-7309.

Sincerely,

Sharon Ward
Regulatory Administrator

attachments

U.S. Postal Service CERTIFIED MAIL RECEIPT (Domestic Mail Only; No Insurance Coverage Provided)	
OFFICIAL USE	
Postage	\$
Certified Fee	
Return Receipt Fee (Endorsement Required)	
Restricted Delivery Fee (Endorsement Required)	
Total Postage & Fees	\$
Postmark Here	
Sent To OXY USA WTP Limited Partnership Street, Apt. No., or PO Box No. Box 4294 City, State, ZIP+4 Houston, TX 77210	
PS Form 3800, January 2001 See Reverse for Instructions	

7001 0360 0003 4637 9584



May 24, 2004

Chevron USA Inc.
P O Box 1150
Midland, Texas 79702

RE: Administrative Application for
Simultaneous Dedication of Gas Wells
With a Non Standard Location in 320 Acre Proration Unit
Eumont Yates Seven Rivers Queen (Pro Gas) Pool
Section 20, T-21-S, R-36-E
Lea County, New Mexico

Gentlemen:

Attached is a copy of Citation's administrative application and request for waiver to objection form for NMOCD approval of an administrative application for simultaneous dedication of all producing and proposed gas wells with one well being a non standard location in the Eumont Yates Seven Rivers Queen (Pro Gas) Pool.

Please sign the attached waiver and return one to the undersigned and retain the other for your records. If you have any questions, please contact the undersigned at 281-517-7309.

Sincerely,

Sharon Ward
Regulatory Administrator

attachments

U.S. Postal Service CERTIFIED MAIL RECEIPT (Domestic Mail Only; No Insurance Coverage Provided)	
OFFICIAL USE	
Postage	\$
Certified Fee	
Return Receipt Fee (Endorsement Required)	
Restricted Delivery Fee (Endorsement Required)	
Total Postage & Fees	\$
Postmark Here	
Sent To Chevron USA Inc.	
Street, Apt. No., or PO Box No. Box 1150	
City, State, ZIP+4 Midland, TX 79702	
PS Form 3800, January 2001 See Reverse for Instructions	

7001 0360 0003 4637 9577



May 24, 2004

Lewis B Burleson, Inc.
P O Box 2479
Midland, Texas 79702

RE: Administrative Application for
Simultaneous Dedication of Gas Wells
With a Non Standard Location in 320 Acre Proration Unit
Eumont Yates Seven Rivers Queen (Pro Gas) Pool
Section 20, T-21-S, R-36-E
Lea County, New Mexico

Gentlemen:

Attached is a copy of Citation's administrative application and request for waiver to objection form for NMOCD approval of an administrative application for simultaneous dedication of all producing and proposed gas wells with one well being a non standard location in the Eumont Yates Seven Rivers Queen (Pro Gas) Pool.

Please sign the attached waiver and return one to the undersigned and retain the other for your records. If you have any questions, please contact the undersigned at 281-517-7309.

Sincerely,

Sharon Ward

Sharon Ward
Regulatory Administrator

attachments

U.S. Postal Service CERTIFIED MAIL RECEIPT (Domestic Mail Only; No Insurance Coverage Provided)	
OFFICIAL USE	
Postage	\$
Certified Fee	
Return Receipt Fee (Endorsement Required)	
Restricted Delivery Fee (Endorsement Required)	
Total Postage & Fees	\$
Sent To Lewis B Burleson Inc. Street, Apt. No., or PO Box No. Box 2479 City, State, ZIP+4 Midland, TX 79702	
PS Form 3800, January 2001 See Reverse for Instructions	

CITATION OIL & GAS CORP.
DEVONIAN STATE LEASE
SEGREGATION OF 40 ACRE OIL UNIT
FROM EXISTING 320 ACRE PRORATION UNIT
SIMULTANEOUS DEDICATION OF ALL GAS WELLS TO NEW 280 GAS PRORATION UNIT
NON STANDARD LOCATION IN
280 ACRE GAS PRORATION UNIT
SECTION 20, T-21-S, R-36-E
LEA COUNTY, NEW MEXICO
OFFSET OPERATOR PRORATION UNIT PLAT

