

P M E S O - 433151114

DATE IN 11-19-2004	SUSPENSE 12-9-2004	ENGINEER MS	LOGGED ms.	TYPE NSL
-----------------------	-----------------------	----------------	---------------	-------------

ABOVE THIS LINE FOR DIVISION USE ONLY

NEW MEXICO OIL CONSERVATION DIVISION  
- Engineering Bureau -

ADMINISTRATIVE APPLICATION COVERSHEET

THIS COVERSHEET IS MANDATORY FOR ALL ADMINISTRATIVE APPLICATIONS FOR EXCEPTIONS TO DIVISION RULES AND REGULATIONS

RECEIVED  
NOV 19 2004  
Oil Conservation Division  
1228 S. Saint Francis Drive  
Santa Fe, NM 87505

Application Acronyms:

- [NSP-Non-Standard Proration Unit] [NSL-Non-Standard Location]  
[DD-Directional Drilling] [SD-Simultaneous Dedication]  
[DHC-Downhole Commingling] [CTB-Lease Commingling] [PLC-Pool/Lease Commingling]  
[PC-Pool Commingling] [OLS - Off-Lease Storage] [OLM-Off-Lease Measurement]  
[WFX-Waterflood Expansion] [PMX-Pressure Maintenance Expansion]  
[SWD-Salt Water Disposal] [IPI-Injection Pressure Increase]  
[EOR-Qualified Enhanced Oil Recovery Certification] [PPR-Positive Production Response]

[1] TYPE OF APPLICATION - Check Those Which Apply for [A]

- [A] Location - Spacing Unit - Directional Drilling  
☒ NSL NSP DD ☒ SD

Check One Only for [B] and [C]

- [B] Commingling - Storage - Measurement  
DHC CTB PLC PC OLS OLM  
[C] Injection - Disposal - Pressure Increase - Enhanced Oil Recovery  
WFX PMX SWD IPI EOR PPR

[2] NOTIFICATION REQUIRED TO: - Check Those Which Apply, or ☒ Does Not Apply

- [A] Working, Royalty or Overriding Royalty Interest Owners  
[B] ☒ Offset Operators, Leaseholders or Surface Owner  
[C] Application is One Which Requires Published Legal Notice  
[D] Notification and/or Concurrent Approval by BLM or SLO  
U.S. Bureau of Land Management - Commissioner of Public Lands, State Land Office  
[E] For all of the above, Proof of Notification or Publication is Attached, and/or,  
[F] Waivers are Attached

[3] INFORMATION / DATA SUBMITTED IS COMPLETE - Statement of Understanding

I hereby certify that I, or personnel under my supervision, have read and complied with all applicable Rules and Regulations of the Oil Conservation Division. Further, I assert that the attached application for administrative approval is accurate and complete to the best of my knowledge and where applicable, verify that all interest (WI, RI, ORRI) is common. I understand that any omission of data, information or notification is cause to have the application package returned with no action taken.

Note: Statement must be completed by an individual with supervisory capacity.

Keith Lopez		Petro. Engineer	11/10/04
Print or Type Name	Signature	Title	Date

November 5, 2004

Request for Administrative Approval  
Unorthodox Well Location  
Alice Paddock #6  
660' FSL & 2230' FEL  
Unit O, Section 1, T22S, R37E  
Lea County, New Mexico

**ChevronTexaco**

*15 Smith Rd.  
Midland, TX  
79705*

New Mexico Oil Conservation Division  
Attn: Michael Stogner  
2040 South Pacheco  
Santa Fe, NM 87505

Dear Mr. Stogner:

Chevron U.S.A. Inc. respectfully requests administrative approval for an unorthodox well location in the Tubb Oil & Gas pool.


Chevron is planning to recompleate the Alice Paddock #6 as a gas well in the Tubb formation. The subject well was originally drilled and dual completed in the Drinkard and Wantz in 1974. The Drinkard and Abo were then downhole commingled in 1978. Current production from the combined zones is 1 BOPD 0 BWPD 10 MCFD. It is proposed to recompleate as a gas producer in the Tubb formation in order to return the well to economic production. Completion in the Tubb Oil & Gas pool would create an unorthodox well location.

Upon completion the subject well would be simultaneously dedicated with the Alice Paddock #3 and Alice Paddock #8.

All affected offset operators have been notified and reminded of their right to object and directed to file any objections with the NMOCD within 20 days.

If you have any questions concerning this application, please contact Keith Lopez at (432)-687-7120.

Sincerely,

  
Keith Lopez  
Petroleum Engineer

**District I**  
1625 N. French Dr., Hobbs, NM 88240

**District II**  
811 South First, Artesia, NM 88210

**District III**  
1000 Rio Brazos Rd., Aztec, NM 87410

**District IV**  
2040 South Pacheco, Santa Fe, NM 87505

**State of New Mexico**  
**Energy, Minerals & Natural Resources Department**

**Form C-102**  
**Revised March 17, 1999**

**OIL CONSERVATION DIVISION**

**2040 South Pacheco**  
**Santa Fe, NM 87505**

**Submit to Appropriate District Office**  
**State Lease - 4 Copies**  
**Fee Lease - 3 Copies**

☐ **AMENDED REPORT**

**WELL LOCATION AND ACREAGE DEDICATION PLAT**

<sup>1</sup> API Number <b>30-025-24815</b>	<sup>2</sup> Pool Code <b>86440</b>	<sup>3</sup> Pool Name <b>Tubb Oil &amp; Gas</b>
<sup>4</sup> Property Code	<sup>5</sup> Property Name <b>Alice Paddock</b>	<sup>6</sup> Well Number <b>6</b>
<sup>7</sup> OGRID No. <b>4323</b>	<sup>8</sup> Operator Name <b>Chevron U.S.A., Inc.</b>	<sup>9</sup> Elevation <b>3351'</b>






**<sup>10</sup> Surface Location**

UL or Lot No.	Section	Township	Range	Lot Idn	Feet from the	North/South line	Feet from the	East/West line	County
O	1	22S	37E		660'	South	2230	East	Lea

**<sup>11</sup> Bottom Hole Location If Different From Surface**

UL or Lot No.	Section	Township	Range	Lot Idn	Feet from the	North/South line	Feet from the	East/West line	County
<sup>12</sup> Dedicated Acres	<sup>13</sup> Joint or Infill	<sup>14</sup> Consolidation Code	<sup>15</sup> Order No.						

**NO ALLOWABLE WILL BE ASSIGNED TO THIS COMPLETION UNTIL ALL INTERESTS HAVE BEEN CONSOLIDATED OR A NON-STANDARD UNIT HAS BEEN APPROVED BY THE DIVISION**

16			17 <b>OPERATOR CERTIFICATION</b>  <i>I hereby certify that the information contained herein is true and complete to the best of my knowledge and belief.</i>   Signature <b>Keith Lopez</b> Printed Name <b>Petr. Engineer</b> Title <b>November 10, 2004</b>	
				
				18 <b>SURVEYOR CERTIFICATION</b>  <i>I hereby certify that the well location shown on this plat was plotted from field notes of actual surveys made by me or under my supervision, and that the same is true and correct to the best of my belief.</i>  Signature and Seal of Professional Surveyor:    Certificate Number
				

**District I**  
1625 N. French Dr., Hobbs, NM 88240

**District II**  
811 South First, Artesia, NM 88210

**District III**  
1000 Rio Brazos Rd., Aztec, NM 87410

**District IV**  
2040 South Pacheco, Santa Fe, NM 87505

State of New Mexico  
Energy, Minerals & Natural Resources Department

Form C-102  
Revised March 17, 1999

# OIL CONSERVATION DIVISION

2040 South Pacheco  
Santa Fe, NM 87505

Submit to Appropriate District Office  
State Lease - 4 Copies  
Fee Lease - 3 Copies

☐ AMENDED REPORT

## WELL LOCATION AND ACREAGE DEDICATION PLAT

<sup>1</sup> API Number 30-025-26286	<sup>2</sup> Pool Code 86440	<sup>3</sup> Pool Name Tubb Oil & Gas
<sup>4</sup> Property Code 2703	<sup>5</sup> Property Name Alice Paddock	<sup>6</sup> Well Number 8
<sup>7</sup> OGRID No. 4323	<sup>8</sup> Operator Name Chevron U.S.A., Inc.	<sup>9</sup> Elevation 3348'

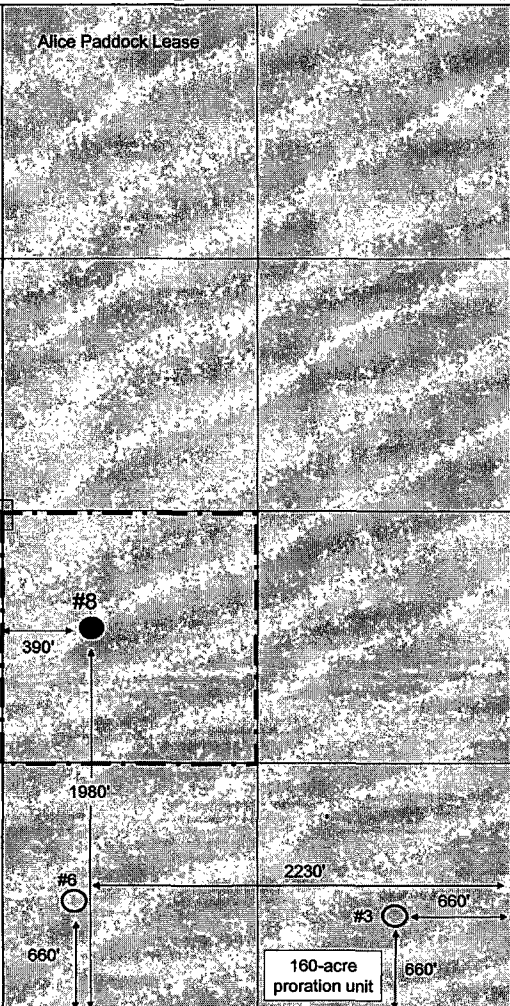

### <sup>10</sup> Surface Location

UL or Lot No.	Section	Township	Range	Lot Idn	Feet from the	North/South line	Feet from the	East/West line	County
J	1	22S	37E		1980	South	2250	East	Lea

### <sup>11</sup> Bottom Hole Location If Different From Surface

UL or Lot No.	Section	Township	Range	Lot Idn	Feet from the	North/South line	Feet from the	East/West line	County
<sup>12</sup> Dedicated Acres	<sup>13</sup> Joint or Infill	<sup>14</sup> Consolidation Code	<sup>15</sup> Order No.						

NO ALLOWABLE WILL BE ASSIGNED TO THIS COMPLETION UNTIL ALL INTERESTS HAVE BEEN CONSOLIDATED OR A NON-STANDARD UNIT HAS BEEN APPROVED BY THE DIVISION

16			17 <b>OPERATOR CERTIFICATION</b>  <i>I hereby certify that the information contained herein is true and complete to the best of my knowledge and belief.</i>   Signature Keith Lopez Printed Name Petr. Engineer Title November 10, 2004	
				18 <b>SURVEYOR CERTIFICATION</b>  <i>I hereby certify that the well location shown on this plat was plotted from field notes of actual surveys made by me or under my supervision, and that the same is true and correct to the best of my belief.</i>  Signature and Seal of Professional Surveyor:   Certificate Number

**District I**  
1625 N. French Dr., Hobbs, NM 88240

**District II**  
811 South First, Artesia, NM 88210

**District III**  
1000 Rio Brazos Rd., Aztec, NM 87410

**District IV**  
2040 South Pacheco, Santa Fe, NM 87505

**State of New Mexico**  
**Energy, Minerals & Natural Resources Department**

**Form C-102**  
**Revised March 17, 1999**

**OIL CONSERVATION DIVISION**

**2040 South Pacheco**  
**Santa Fe, NM 87505**

**Submit to Appropriate District Office**  
**State Lease - 4 Copies**  
**Fee Lease - 3 Copies**

☐ **AMENDED REPORT**

**WELL LOCATION AND ACREAGE DEDICATION PLAT**

<sup>1</sup> API Number <b>30-025-09936</b>	<sup>2</sup> Pool Code <b>86440</b>	<sup>3</sup> Pool Name <b>Tubb Oil &amp; Gas</b>
<sup>4</sup> Property Code <b>2703</b>	<sup>5</sup> Property Name <b>Alice Paddock</b>	<sup>6</sup> Well Number <b>3</b>
<sup>7</sup> OGRID No. <b>4323</b>	<sup>8</sup> Operator Name <b>Chevron U.S.A., Inc.</b>	<sup>9</sup> Elevation <b>3348'</b>

<sup>10</sup> **Surface Location**


UL or Lot No.	Section	Township	Range	Lot Idn	Feet from the	North/South line	Feet from the	East/West line	County
<b>P</b>	<b>1</b>	<b>22S</b>	<b>37E</b>		<b>660</b>	<b>South</b>	<b>660</b>	<b>East</b>	<b>Lea</b>

<sup>11</sup> **Bottom Hole Location If Different From Surface**

UL or Lot No.	Section	Township	Range	Lot Idn	Feet from the	North/South line	Feet from the	East/West line	County
<sup>12</sup> Dedicated Acres	<sup>13</sup> Joint or Infill	<sup>14</sup> Consolidation Code	<sup>15</sup> Order No.						

**NO ALLOWABLE WILL BE ASSIGNED TO THIS COMPLETION UNTIL ALL INTERESTS HAVE BEEN CONSOLIDATED OR A NON-STANDARD UNIT HAS BEEN APPROVED BY THE DIVISION**

<sup>16</sup>				<sup>17</sup> <b>OPERATOR CERTIFICATION</b>  <i>I hereby certify that the information contained herein is true and complete to the best of my knowledge and belief.</i>   Signature <b>Keith Lopez</b> Printed Name <b>Petr. Engineer</b> Title <b>November 10, 2004</b>	
				<sup>18</sup> <b>SURVEYOR CERTIFICATION</b>  <i>I hereby certify that the well location shown on this plat was plotted from field notes of actual surveys made by me or under my supervision, and that the same is true and correct to the best of my belief.</i>  Signature and Seal of Professional Surveyor:   Certificate Number	



Alice Paddock #6  
660' FSL & 2230' FEL  
Unit O, Section 1, T22S, R37E  
Lea County, New Mexico  
Request For Simultaneous Dedication

List of Offset Operators:

**BP Products North America**

**Marathon Oil Corporation**

**Devon Energy Corporation**

**Exxon Mobil**

**Patricia Penrose Schieffer  
Trustee of the Patricia Penrose Schieffer Testamentary Trust**

**D M Royalties, LTD**

**John H. Hendrix Corporation  
ET AL**

**Mary Leonard Children's Trust,  
Miranda Leonard Revocable Trust, Martha Leonard  
Revocable Trust C/O:**