

DATE IN	SUSPENSE	ENGINEER	LOGGED BY	TYPE
---------	----------	----------	-----------	------

ABOVE THIS LINE FOR DIVISION USE ONLY

NEW MEXICO OIL CONSERVATION DIVISION

- Engineering Bureau -

ADMINISTRATIVE APPLICATION COVERSHEET

THIS COVERSHEET IS MANDATORY FOR ALL ADMINISTRATIVE APPLICATIONS FOR EXCEPTIONS TO DIVISION RULES AND REGULATIONS

Application Acronyms:

[NSP-Non-Standard Proration Unit] [NSL-Non-Standard Location]
 [DD-Directional Drilling] [SD-Simultaneous Dedication]
 [DHC-Downhole Commingling] [CTB-Lease Commingling] [PLC-Pool/Lease Commingling]
 [PC-Pool Commingling] [OLS - Off-Lease Storage] [OLM-Off-Lease Measurement]
 [WFX-Waterflood Expansion] [PMX-Pressure Maintenance Expansion]
 [SWD-Salt Water Disposal] [IPI-Injection Pressure Increase]
 [EOR-Qualified Enhanced Oil Recovery Certification] [PPR-Positive Production Response]

[1] TYPE OF APPLICATION - Check Those Which Apply for [A]

[A] Location - Spacing Unit - Directional Drilling

☐ NSL ☒ NSP ☐ DD ☐ SD

Check One Only for [B] and [C]

[B] Commingling - Storage - Measurement

☐ DHC ☐ CTB ☐ PLC ☐ PC ☐ OLS ☐ OLM

[C] Injection - Disposal - Pressure Increase - Enhanced Oil Recovery

☐ WFX ☐ PMX ☐ SWD ☐ IPI ☐ EOR ☐ PPR

[2] NOTIFICATION REQUIRED TO: - Check Those Which Apply, or ☐ Does Not Apply

[A] ☐ Working, Royalty or Overriding Royalty Interest Owners

[B] ☒ Offset Operators, Leaseholders or Surface Owner

[C] ☐ Application is One Which Requires Published Legal Notice

[D] ☐ Notification and/or Concurrent Approval by BLM or SLO

U.S. Bureau of Land Management - Commissioner of Public Lands, State Land Office

[E] ☐ For all of the above, Proof of Notification or Publication is Attached, and/or,

[F] ☐ Waivers are Attached

[3] INFORMATION / DATA SUBMITTED IS COMPLETE - Statement of Understanding

I hereby certify that I, or personnel under my supervision, have read and complied with all applicable Rules and Regulations of the Oil Conservation Division. Further, I assert that the attached application for administrative approval is accurate and complete to the best of my knowledge and where applicable, verify that all interest (WI, RI, ORRI) is common. I understand that any omission of data, information or notification is cause to have the application package returned with no action taken.

Note: Statement must be completed by an individual with supervisory capacity.

Kay Maddox
Print or Type Name

Signature

Regulatory Agent
Title

10/23/ 2000
Date



Mid-Continent Region
Exploration/Production

Conoco Inc.
10 Desta Drive, Suite 100W
Midland, TX 79705-4500
(915) 686-5400

October 23, 2000

Mr. Michael Stogner
New Mexico Oil Conservation Division
2040 South Pacheco
Santa Fe, New Mexico 87505

Re: Amend Order No. R-5658
Jack B-30 #2 API # 30-025-25871
T-24-S, R-37-E, Section 30, B
330' FNL & 1725' FEL
Jalmat Tansill Yates 7 Rivers Gas Pool (79240)
Lea County, NM

Dear Mr. Stogner,

The above referenced well, the Jack B-30 #2 was drilled and completed as a dual completion (Order No. MC-2431) in the Jalmat gas pool and the Langlie Mattix oil pool in March 1978. There was a hearing for this well February 22, 1978 for approval of an unorthodox location and a non-standard 160 acre proration unit (Order No. R-5658). The Jack B-30 #2 was simultaneously dedicated to the Jack B-30 #1 (Unit Letter H) in the same 160-acre proration unit, the NW ¼ of Section 30 (see original C-102).

Conoco was going to plug the Jack B-30 #1 in October 1999. Upon notification of plugging, Doyle Hartman asked to take this well over. The C-104 transferring ownership to Doyle Hartman was approved March 30, 2000 (see attached). As evidenced by attached production graphs, Conoco's Jack B-30 #2 is currently an active well in both the Jalmat Yates 7 Rivers Gas pool (79240) and the Langlie Mattix 7 Rvrs Grayburg Oil pool (37240). The latest test in the Langlie Mattix pool is dated 9-18-00 and was 2 BOPD, 6 BWPD, and 7 MCFD. In the Jalmat Yates Gas pool the latest test is dated 9-18-00 and was 0 BOPD, 0 BWPD, and 7 MCFD. Conoco would like to amend Order No. R-5658 from a 160 acre non-standard proration unit to a 40-acre non-standard proration unit for the Jalmat Tansill Yates 7 Rvrs gas pool (see attached C-102). Doyle Hartman's Jack B-30 #1 has been reclassified to an oil well with a standard 40 acre proration unit.

The offset operators in Section 30 and Section 19 to the north are: Oxy, Gruy, Doyle Hartman, Texaco, Arch Petroleum, and Chevron. A copy of this application has been sent to the above listed parties on this the 23rd day of October 2000.

I apologize to all parties for the previous application dated October 17, 2000. There is no excuse for the inaccuracy of that request. If you have any additional questions regarding this request please contact me at (915) 686-5798.

Sincerely,

Kay Maddox
Regulatory Agent - Conoco

Cc: NMOCD - Hobbs

District I
PO Box 1980, Hobbs, NM 88241-1980

State of New Mexico
Energy, Minerals & Natural Resources Department

Revised February 21, 1994
instructions on back

District II
PO Drawer DD, Artesia, NM 88211-0719

OIL CONSERVATION DIVISION
PO Box 2088
Santa Fe, NM 87504-2088

Submit to Appropriate District Office
State Lease - 4 Copies
Fee Lease - 3 Copies

District III
1000 Rio Brazos Rd. Aztec, NM 87410

District IV
PO Box 2088, Santa Fe, NM 87504-2088

☐ AMENDED REPORT

WELL LOCATION AND ACREAGE DEDICATION PLAT

API Number 30-025-25871		2 Pool Code 79240		3 Pool Name JALMAT TANSILL YATES 7 RVRS	
4 Property Code 3032		5 Property Name JACK B-30			6 Well Number # 2
7 OGRID No. 005073		8 Operator Name Conoco Inc., 10 Desta Drive, Ste. 100W, Midland, TX 79705-4500			9 Elevation 3263'

10 Surface Location

UL or lot no. B	Section 30	Township 24S	Range 37E	Lot Idn	Feet from the 330	North/South line NORTH	Feet from the 1725	East/West line EAST	County Lea
--------------------	---------------	-----------------	--------------	---------	----------------------	---------------------------	-----------------------	------------------------	---------------

11 Bottom Hole Location If Different From Surface

UL or lot no.	Section	Township	Range	Lot Idn	Feet from the	North/South line	Feet from the	East/West line	County
---------------	---------	----------	-------	---------	---------------	------------------	---------------	----------------	--------

12 Dedicated Acres 40	13 Joint or Infill	14 Consolidation Code	15 Order No.
--------------------------	--------------------	-----------------------	--------------

NO ALLOWABLE WILL BE ASSIGNED TO THIS COMPLETION UNTIL ALL INTERESTS HAVE BEEN CONSOLIDATED
OR A NON-STANDARD UNIT HAS BEEN APPROVED BY THE DIVISION

16									

17 OPERATOR CERTIFICATION

I hereby certify that the information contained herein is true and complete to the best of my knowledge and belief

Kay Maddox
Signature

Kay Maddox

Printed Name
Regulatory Agent

Title
October 23, 2000

Date

18 SURVEYOR CERTIFICATION

I hereby certify that the well location shown on this plat was plotted from field notes of actual surveys made by me or under my supervision, and that the same is true and correct to the best of my belief.

Date of Survey
Signature and Seal of Professional Surveyor:

Certificate Number

NEW MEXICO OIL CONSERVATION COMMISSION
WELL LOCATION AND ACREAGE DEDICATION PLAT

Form C-102
Supersedes C-128
Effective 1-1-65

All distances must be from the outer boundaries of the Section.

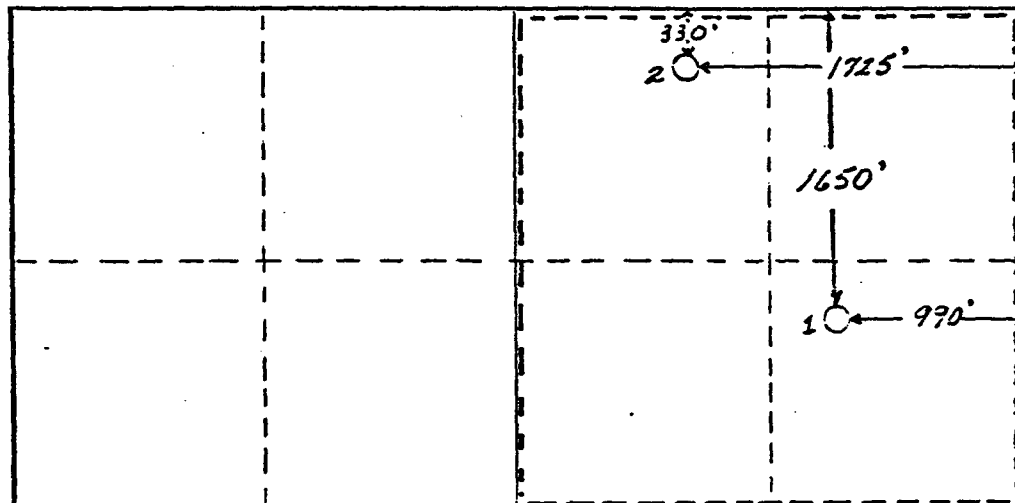
Operator CONTINENTAL OIL COMPANY			Lease JACK B-30		Well No. 2
Unit Letter B	Section 30	Township 24 S	Range 37 E	County LEA	
Actual Footage Location of Well: 330 feet from the NORTH line and 1725 feet from the EAST line					
Ground Level Elev. 3245	Producing Formation YATES		Pool JALMAT YATES GAS	Dedicated Acreage: 160 Acres	

1. Outline the acreage dedicated to the subject well by colored pencil or hachure marks on the plat below.
2. If more than one lease is dedicated to the well, outline each and identify the ownership thereof (both as to working interest and royalty).
3. If more than one lease of different ownership is dedicated to the well, have the interests of all owners been consolidated by communitization, unitization, force-pooling, etc?

☐ Yes ☐ No If answer is "yes," type of consolidation _____

If answer is "no," list the owners and tract descriptions which have actually been consolidated. (Use reverse side of this form if necessary.) _____

No allowable will be assigned to the well until all interests have been consolidated (by communitization, unitization, forced-pooling, or otherwise) or until a non-standard unit, eliminating such interests, has been approved by the Commission.



**SIMULTANEOUS DEDICATION OF 160 ACRES
NSP GRANTED UNDER N/AOCC NUNC
PRO TUNC ORDER R-5658-A**

CERTIFICATION

I hereby certify that the information contained herein is true and complete to the best of my knowledge and belief.

Name
B. H. Lee
Position
ADMINISTRATIVE SUPR.
Company
CONTINENTAL OIL CO.
Date

I hereby certify that the well location shown on this plat was plotted from field notes of actual surveys made by me or under my supervision, and that the same is true and correct to the best of my knowledge and belief.

Date Surveyed

Registered Professional Engineer
and/or Land Surveyor

Certificate No.

0 330 660 990 1320 1650 1980 2310 2640 2000 1500 1000 500 0

District I
PO Box 1280, Hobbs, NM 87241-1280
District II
PO Drawer DO, Artesia, NM 88211-0719
District III

1000 Rio Brazos Rd, Aztec, NM 87410

District IV

PO Box 2088, Santa Fe NM 87504-2088

Energy, Minerals & Natural Resources Department

OIL CONSERVATION DIVISION
PO Box 2088
Santa Fe, NM 87504-2088

Revised October 18, 1994

Instructions on back:
Submit to Appropriate District Office
5 Copies

☒ AMENDED REPORT

I. REQUEST FOR ALLOWABLE AND AUTHORIZATION TO TRANSPORT

1. Operator name and Address Doyle Hartman 500 N. Main Midland, TX 79702		2. OGRID Number 006473
		3. Reason for Filing Code CH (Effective 11/1/99)
4. API Number 30-0 25-11284	5. Pool Name Jalmit Tancill Yates 7 Rivers (Pro Gas)	6. Pool Code 79240
7. Property Code 003032 25593	8. Property Name Jack B-30	9. Well Number 1.

II. Surface Location

UL or lot, sec.	Section	Township	Range	Lot, 1/4	Feet from the	North/South Line	Feet from the	East/West Line	County
H	30	24S	37E		1650	North	990	East	Lea

II Bottom Hole Location

UL or Lot	Section	Township	Range	Lot, 1/4	Feet from the	North/South Line	Feet from the	East/West Line	County
F									
12. Loc Code	13. Producing Method Code	14. Gas Connection Date	15. C-129 Permit Number	16. C-129 Effective Date	17. C-129 Expiration Date				
F	Shut In								

III. Oil and Gas Transporters

18. Transporter OGRID	19. Transporter Name and Address	20. POD	21. O/G	22. POD ULSTR Location and Description
34019	Phillips 66 (Trucks)	0765810	O	30 24S 37E B
009171	GPM Gas Corp. 4001 Pembroke Odessa, TX 79762	0765830	G	30 24S 37E B

IV. Produced Water

23. POD	24. POD ULSTR Location and Description
0765850	30 24S 37E B

V. Well Completion Data

25. Spud Date	26. Res. by Date	27. T	28. FSTB	29. Perforations	DHC, DC, MC
30. Hole Size	31. Casing & Tubing Size	32. Depth Set	33. Rock Closure		

VI. Well Test Data

34. Date New Oil	35. Oil Delivery Date	36. Test Date	37. Test Length	38. Tbg. Pressure	39. Csg. Pressure
40. Choke Size	41. Oil	42. Water	43. Gas	44. AOF	45. Test Method

I hereby certify that the rules of the Oil Conservation Division have been complied with and that the information given above is true and complete to the best of my knowledge and belief.

Signature: *Tricia Barnes*

Printed name: Tricia Barnes

Title: Production Analyst

Date: 11/17/00

Phone: 915-684-4011

OIL CONSERVATION DIVISION

Approved by

Title

Approval Date

MAR 30 2000

a. If this is a change of operator fill in the OGRID number and name of the previous operator

Previous Operator Signature: *Reesa Wilkes*

Reesa R. Wilkes

Printed name

Conoco Inc. OGRID 005073

Sr. Staff Regulatory Assistant

Title

01/13/00

Date

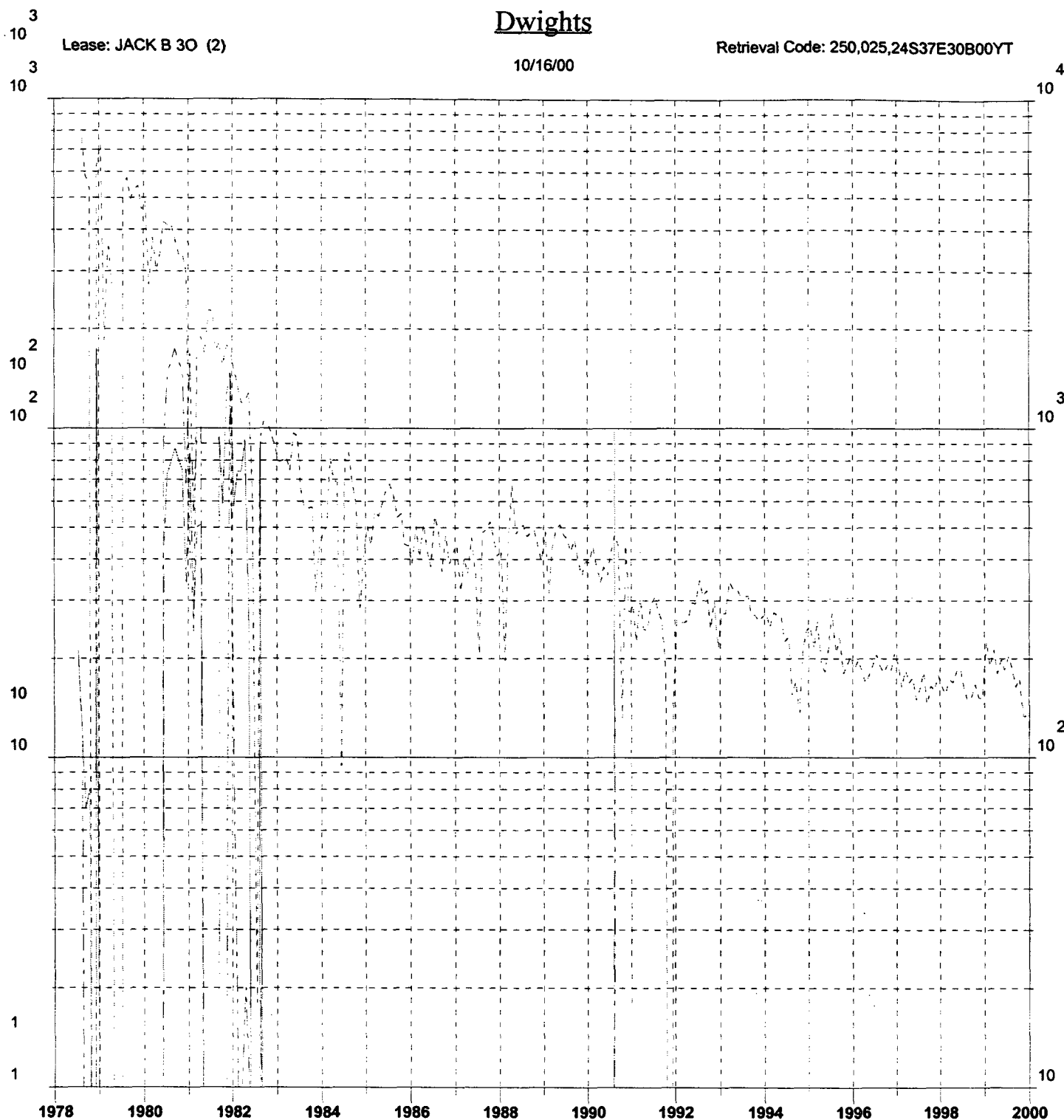
Doc 8-30 #1

Dwights

Lease: JACK B 30 (2)

Retrieval Code: 250,025,24S37E30B00YT

10/16/00



Oil (bbl/mo)

County: LEA, NM

F.P. Date: 07/78

Gas (mcf/mo)

Water (bbl/mo)

Field: JALMAT (TANSILL YATES SEVEN

Oil Cum: 1848 bbl

Reservoir: TANSILL YATES SEVEN

Gas Cum: 217.3 mmcf

Operator: CONOCO INC

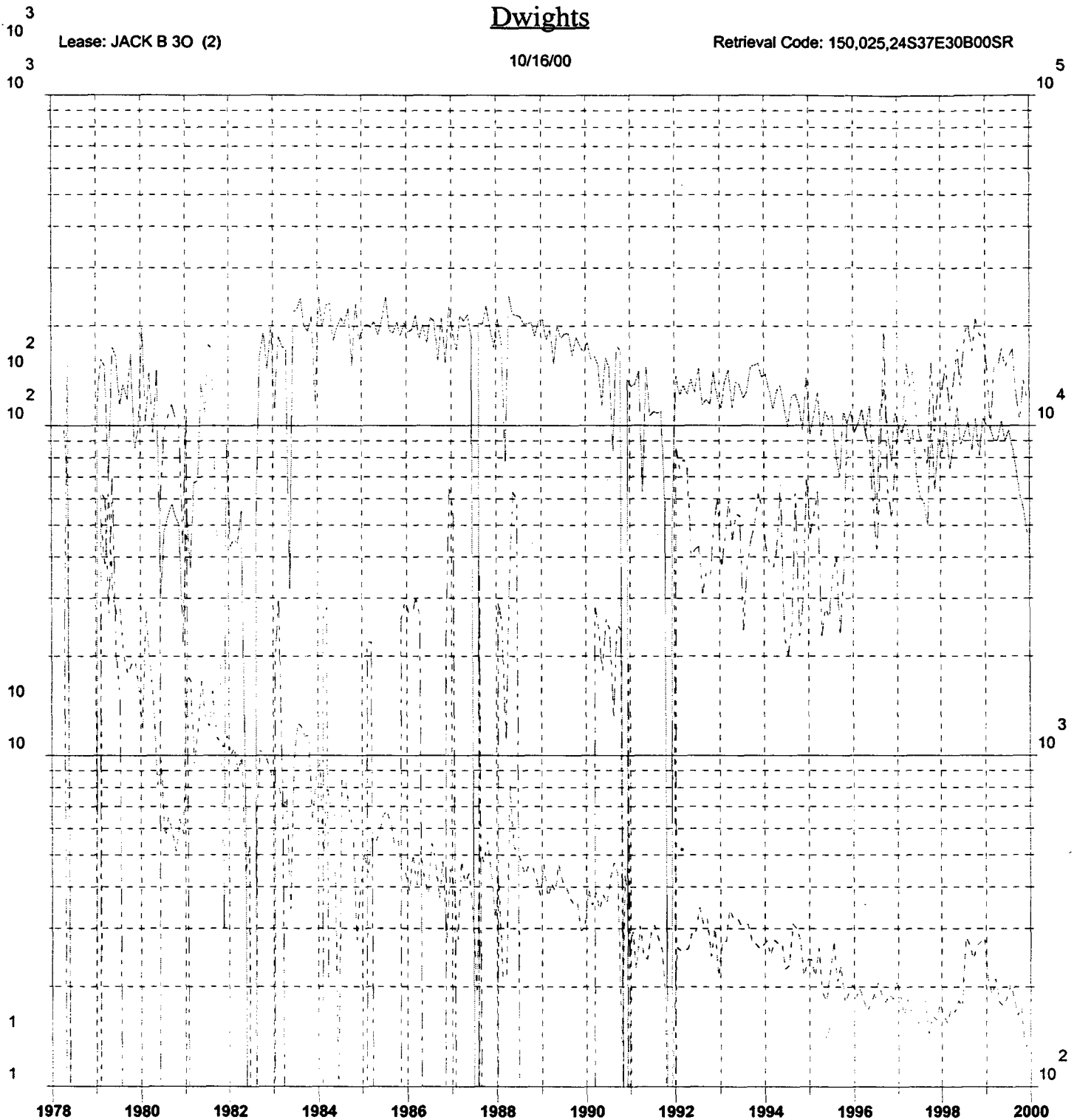
Location: 30B 24S 37E

Dwights

Lease: JACK B 30 (2)

10/16/00

Retrieval Code: 150,025,24S37E30B00SR



Oil (bbl/mo)

County: LEA, NM

F.P. Date: 04/78

Gas (mcf/mo)

Water (bbl/mo)

Field: LANGLEIE MATTIX (SEVEN RVR Q

Oil Cum: 33.63 mbbl

Reservoir: SEVEN RVR QN GRBG

Gas Cum: 161.8 mmcf

Operator: CONOCO INC

Location: 30B 24S 37E