

DATE IN 1-20-05	SUSPENSE	ENGINEER Jones	LOGGED IN 1-21-05	TYPE PC	APP NO. PSEM0502132628
--------------------	----------	-------------------	----------------------	------------	---------------------------

RECEIVED

ABOVE THIS LINE FOR DIVISION USE ONLY

NEW MEXICO OIL CONSERVATION DIVISION

- Engineering Bureau -

1220 South St. Francis Drive, Santa Fe, NM 87505



OIL CONSERVATION
DIVISION

ADMINISTRATIVE APPLICATION CHECKLIST

THIS CHECKLIST IS MANDATORY FOR ALL ADMINISTRATIVE APPLICATIONS FOR EXCEPTIONS TO DIVISION RULES AND REGULATIONS WHICH REQUIRE PROCESSING AT THE DIVISION LEVEL IN SANTA FE

Application Acronyms:

- [NSL-Non-Standard Location]** **[NSP-Non-Standard Proration Unit]** **[SD-Simultaneous Dedication]**
[DHC-Downhole Commingling] **[CTB-Lease Commingling]** **[PLC-Pool/Lease Commingling]**
[PC-Pool Commingling] **[OLS - Off-Lease Storage]** **[OLM-Off-Lease Measurement]**
[WFX-Waterflood Expansion] **[PMX-Pressure Maintenance Expansion]**
[SWD-Salt Water Disposal] **[IPI-Injection Pressure Increase]**
[EOR-Qualified Enhanced Oil Recovery Certification] **[PPR-Positive Production Response]**

[1] TYPE OF APPLICATION - Check Those Which Apply for [A]

- [A] Location - Spacing Unit - Simultaneous Dedication
☐ NSL ☐ NSP ☐ SD

Check One Only for [B] or [C]

- [B] Commingling - Storage - Measurement
☐ DHC ☐ CTB ☐ PLC ☒ PC ☐ OLS ☐ OLM

- [C] Injection - Disposal - Pressure Increase - Enhanced Oil Recovery
☐ WFX ☐ PMX ☐ SWD ☐ IPI ☐ EOR ☐ PPR

- [D] Other: Specify _____

[2] NOTIFICATION REQUIRED TO: - Check Those Which Apply, or Does Not Apply

- [A] ☐ Working, Royalty or Overriding Royalty Interest Owners
 [B] ☐ Offset Operators, Leaseholders or Surface Owner
 [C] ☐ Application is One Which Requires Published Legal Notice
 [D] ☒ Notification and/or Concurrent Approval by BLM or SLO
 U.S. Bureau of Land Management - Commissioner of Public Lands, State Land Office
 [E] ☐ For all of the above, Proof of Notification or Publication is Attached, and/or,
 [F] ☐ Waivers are Attached

[3] SUBMIT ACCURATE AND COMPLETE INFORMATION REQUIRED TO PROCESS THE TYPE OF APPLICATION INDICATED ABOVE.


[4] CERTIFICATION: I hereby certify that the information submitted with this application for administrative approval is **accurate** and **complete** to the best of my knowledge. I also understand that **no action** will be taken on this application until the required information and notifications are submitted to the Division.

Note: Statement must be completed by an individual with managerial and/or supervisory capacity.

Mary Corley
Print or Type Name

Mary Corley
Signature

Sr. Regulatory Analyst 01/13/2005
Title Date
corleym@bp.com
e-mail Address



San Juan South Asset

Mary Corley
WL1-19.171
281-366-4491 (direct)
281-366-0700 (FAX)
corleym1@bp.com

P. O. Box 3092
Houston, Texas 77253-3092
501 Westlake Park Boulevard
Houston, Texas 77079

January 13, 2005

New Mexico Oil Conservation Division
Energy and Minerals Department
P. O. Box 2088
Santa Fe, New Mexico 87501

Amended Surface Commingling PC-1130
Kayasyahi Well No. 1
Navajo Allotted Gas Com A Well No. 1
Eskeenalwood Gas Com B Well No 1
Section 25, T28N, R09W
San Juan County, New Mexico

BP America Production Company respectfully request authorization to amend surface commingling order PC-1130 issued November 29, 2004 to add production from the Basin Dakota from the Eskeenalwood Gas Com B well No. 1 to the Blanco Mesaverde production from the Navajo Allotted Gas Com A Well No. 1 and Blanco Pictured Cliffs, South production from the Kayasyahi Well No. 1.

The production from each well will be metered prior to commingling then the commingled production will flow into through the separator where the liquids will be removed. The commingled gas will then be sent through compression prior to entering the sales meter.

Interest ownership between pool is identical, BLM is the mineral interest owner and has been notified by being furnished a copy of this application on BLM Form 3160-5 (electronically filed) on January 13, 2005.

Attached in support of our application and in compliance with NMOCD Rule 303(B) are the following documents:

1. A Plat with lease boundaries showing all well and facility locations.
2. Site Facility Schematic Flow Diagram
3. Interest Owners Notified
4. Form C-107-B

Should you have any questions concerning this matter please contact me at 281-366-4491.

Yours very truly

A handwritten signature in cursive script that reads "Mary Corley".
Mary Corley
Sr. Regulatory Analyst

District I
1625 N. French Dr., Hobbs, NM 88240

District II
811 South First, Artesia, NM 88210

District III
1000 Rio Brazos Rd., Aztec, NM 87410

District IV
2040 South Pacheco, Santa Fe, NM 87505

State of New Mexico
Energy, Minerals & Natural Resources Department

OIL CONSERVATION DIVISION
2040 South Pacheco
Santa Fe, NM 87505

Form C-102
Revised August 15, 2000

Submit to Appropriate District Office
State Lease - 4 Copies
Fee Lease - 3 Copies

☐ AMENDED REPORT

WELL LOCATION AND ACREAGE DEDICATION PLAT

¹ API Number	² Pool Code 72319 & 72439	³ Pool Name Blanco Mesaverde & Blanco Pictured Cliffs, South
⁴ Property Code	⁵ Property Name Eskeenalwood GC B , Kayasyahi & Navajo Allotted Gas Com A	⁶ Well Number 1
⁷ OGRID No. 000778	⁸ Operator Name BP America Production Company	⁹ Elevation

¹⁰ Surface Location


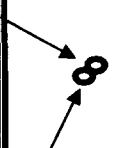



UL or lot no. Unit B	Section 25	Township 28N	Range 09W	Lot Idn	Feet from	North/South North	Feet from	East/West East	County San Juan
-------------------------	---------------	-----------------	--------------	---------	-----------	----------------------	-----------	-------------------	--------------------

¹¹ Bottom Hole Location If Different From Surface

UL or lot no.	Section	Township	Range	Lot Idn	Feet from	North/South	Feet	East/West	County
---------------	---------	----------	-------	---------	-----------	-------------	------	-----------	--------

¹² Dedicated Acres	¹³ Joint or Infill	¹⁴ Consolidation Code	¹⁵ Order No.
-------------------------------	-------------------------------	----------------------------------	-------------------------

NO ALLOWABLE WILL BE ASSIGNED TO THIS COMPLETION UNTIL ALL INTERESTS HAVE BEEN CONSOLIDATED OR A NON-STANDARD UNIT HAS BEEN APPROVED BY THE DIVISION

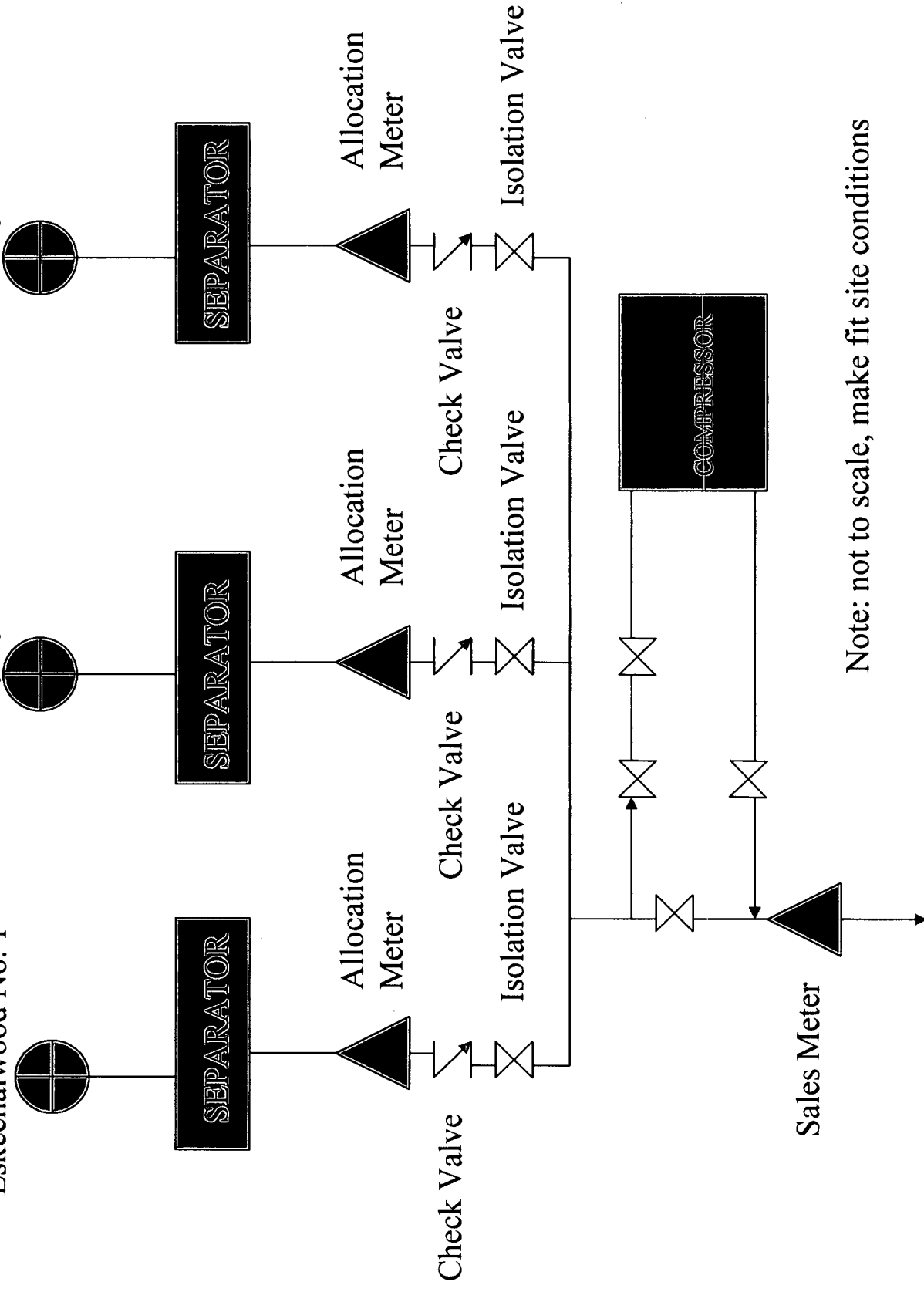
Kayasyahi 1 30-045-07193 840' FNL & 1700' FEL Unit outline 		Eskeenalwood GC B 1 30-045-23306 990' FNL & 990' FEL Unit Outline 	17 OPERATOR CERTIFICATION <i>I hereby certify that the information contained herein is true and complete to the best of my knowledge and belief.</i>  Signature Mary Corley Printed Name Sr. Regulatory Analyst Title 1/15/2004 Date
	Navajo Allotted GC A 1 30-045-13252 990' FNL & 1700' FEL Unit outline 		18 SURVEYOR CERTIFICATION <i>I hereby certify that the well location shown on this plat was plotted from field notes of actual surveys made by me or under my supervision, and that the same is true and correct to the best of my belief.</i> on file Date of Survey Signature and Seal of Professional Surveyor: Certificate Number

Well Shared Compression


Eskeenalwood No. 1

Kayasyahi No 1

Navajo Allotted No 1



Note: not to scale, make fit site conditions



BP America Production Company

San Juan Performance Unit
501 Westlake Park Boulevard
Houston, Texas 77079
Room 19.104

Brett Woody
Land Negotiator


Phone: 281.366.4691
Fax: 281.366.7099

January 13, 2005

New Mexico Oil Conservation Division
Energy and Minerals Department
P. O. Box 2088
Santa Fe, New Mexico 87501

Surface Commingling Application
Navajo Allotted Gas Com A Well No. 1
Kayasyahi Well No. 1
Eskeenalwood Gas Com B No. 1
Section 20, T31N, R09W
San Juan County, New Mexico

Please be advised that the working interest, royalty and overriding royalty interest owners are identical for each well.


Sincerely, Brett Woody
Land Negotiator