

NSL 1/31/00



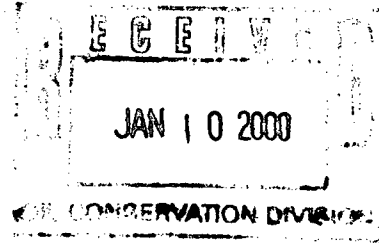
## Cross Timbers Oil Company

January 3, 2000

Shut in on 6-14-66  
by Tinnoco Oil Co.  
TD 7460' reached  
7-3-66

Business comp.

NSL - Dealer  
for Dk = 7.



### CERTIFIED MAIL:

Mr. Michael E. Stogner  
New Mexico Oil Conservation Division  
2040 South Pacheco  
Santa Fe, New Mexico 87505

RE: Application for Administrative Approval of Unorthodox Location  
Cross Timbers Operating Company's Florance #68  
1,190' FSL and 2,510' FEL (SW/4 SE/4) APE No. 30-045-11782  
Unit O, Section 20, T27N-R8W  
San Juan County, New Mexico  
Undesignated Gallup Formation

2600  
2510  
190

Dear Mr. Stogner:

Cross Timbers Operating Company hereby requests administrative approval for an unorthodox location for the above referenced well. Attached for your reference are the following exhibits:


1. Well location plat (NMOCD Form C-102)
2. Topographic map.
3. Ownership map

The above captioned well was spud on 6-14-66 and completed on 7-21-66 as a S/2 320 acre unit Dakota formation and has produced since that time. Cross Timbers Operating Company would like to move up the hole and recomplete the well in the Gallup formation. A new location to obtain the minimum distance for spacing can not be made due to (1) topographical reasons and, (2) the well would not be economically feasible to drill for just that formation. The current wellbore is in acceptable condition for the recompletion attempt with no additional work being required. By moving up the hole, Cross Timbers would be able to minimize environmental impact in obtaining additional production and protection of correlative rights.

As indicated on the ownership map, there are no offset operators to notify nor or there any other working interest owners to notify. Cross Timbers owns 100% interest in this unit and the surrounding.

Cross Timbers would like to request your Administration Approval for the unorthodox location based on the above information. Should you need any additional information please feel free to contact me at (817) 885-2454.

Sincerely,  
CROSS TIMBERS OPERATING COMPANY

  
George A. Cox, CPL  
Landman

Enclosures

Cc: Gary Markestad  
Jeffery Patton



State of New Mexico  
Energy, Minerals & Natural Resources Department

Form C-102  
Revised October 18, 199  
Instructions on bac  
Submit to Appropriate District O  
State Lease - 4 Copie  
Fee Lease - 3 Copie

OIL CONSERVATION DIVISION  
2040 South Pacheco  
Santa Fe, NM 87505

District I  
PO Box 1980, Hobbs, NM 88241-1980  
District II  
811 S. 1st Street, Artesia, NM 88210-2834  
District III  
1000 Rio Brazos Rd., Aztec, NM 87410  
District IV  
2040 South Pacheco, Santa Fe, NM 87505

☐ AMENDED REPORT

WELL LOCATION AND ACREAGE DEDICATION PLAT

<sup>1</sup> API Number 30-045-11782		<sup>2</sup> Pool Code		<sup>3</sup> Pool Name Undesignated Gallup	
<sup>4</sup> Property Code 022608		<sup>5</sup> Property Name Florance			<sup>6</sup> Well Number #68
<sup>7</sup> OGRID No. 167067		<sup>8</sup> Operator Name Cross Timbers Operating Company			<sup>9</sup> Elevation 6,744'

<sup>10</sup> Surface Location

UL or lot no. 0	Section 20	Township 27N	Range 08W	Lot. Idn	Feet from the 1,190'	North/South Line South	Feet from the 2,510'	East/West line East	County San Juan
--------------------	---------------	-----------------	--------------	----------	-------------------------	---------------------------	-------------------------	------------------------	--------------------

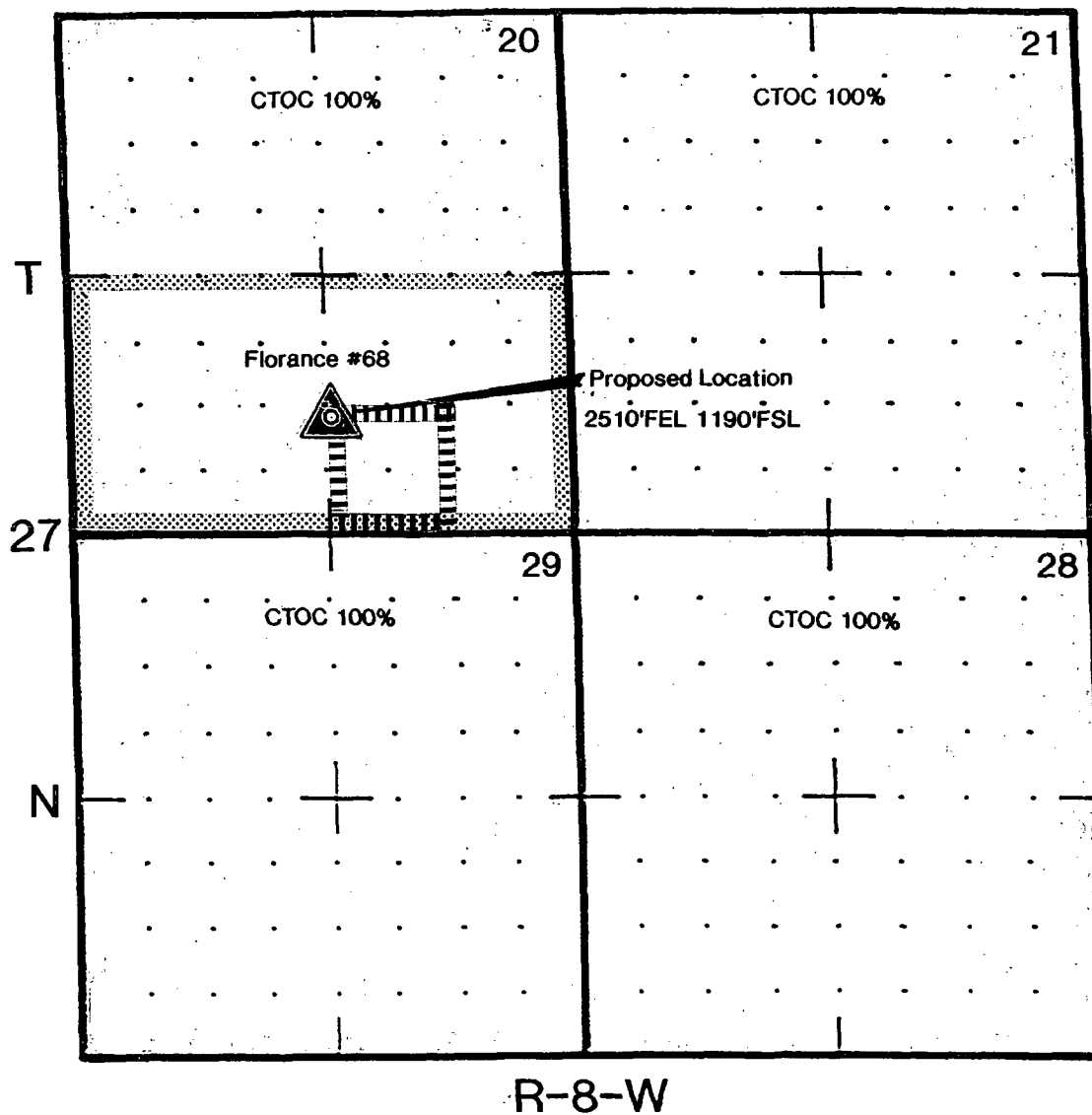
<sup>11</sup> Bottom Hole Location If Different From Surface

UL or lot no.	Section	Township	Range	Lot. Idn	Feet from the	North/South Line	Feet from the	East/West line	County
<sup>12</sup> Dedicated Acres 40 Acres		<sup>13</sup> Joint or Infill		<sup>14</sup> Consolidation Code		<sup>15</sup> Order No.			

NO ALLOWABLE WILL BE ASSIGNED TO THIS COMPLETION UNTIL ALL INTERESTS HAVE BEEN CONSOLIDATED OR A NON-STANDARD UNIT HAS BEEN APPROVED BY THE DIVISION

				<sup>17</sup> OPERATOR CERTIFICATION I hereby certify that the information contained herein is true and complete to the best of my knowledge and belief.	
				Signature Jeffrey W. Patton Printed Name Production Engineer Title December 21, 1999 Date	
				<sup>18</sup> SURVEYOR CERTIFICATION I hereby certify that the well location shown on this plat was plotted from field notes of actual surveys made by me or under my supervision, and that the same is true and correct to the best of my belief.	
				June 7, 1966 Date of Survey Signature and Seal of Professional Surveyer: ORIGINAL ON FILE ROBERT N. EARST #2463 Certificate Number	

SCALE: 1"=2,000'



Cross Timbers Operating Company

 **Cross Timbers Oil Company**

Florance #68

Section 20-27N-8W

San Juan County, New Mexico

Ownership Map  
Gallup Formation

*NM-03360*