

ABOVE THIS LINE FOR DIVISION USE ONLY

NEW MEXICO OIL CONSERVATION DIVISION
- Engineering Bureau -
1220 South St. Francis Drive, Santa Fe, NM 87505



ADMINISTRATIVE APPLICATION CHECKLIST

THIS CHECKLIST IS MANDATORY FOR ALL ADMINISTRATIVE APPLICATIONS FOR EXCEPTIONS TO DIVISION RULES AND REGULATIONS WHICH REQUIRE PROCESSING AT THE DIVISION LEVEL IN SANTA FE

Application Acronyms:

[NSL-Non-Standard Location] [NSP-Non-Standard Proration Unit] [SD-Simultaneous Dedication]
[DHC-Downhole Commingling] [CTB-Lease Commingling] [PLC-Pool/Lease Commingling]
[PC-Pool Commingling] [OLS - Off-Lease Storage] [OLM-Off-Lease Measurement]
[WFX-Waterflood Expansion] [PMX-Pressure Maintenance Expansion]
[SWD-Salt Water Disposal] [IPI-Injection Pressure Increase]
[EOR-Qualified Enhanced Oil Recovery Certification] [PPR-Positive Production Response]

- [1] **TYPE OF APPLICATION** - Check Those Which Apply for [A]
[A] Location - Spacing Unit - Simultaneous Dedication
☐ NSL ☐ NSP ☐ SD

Check One Only for [B] or [C]

- [B] Commingling - Storage - Measurement
☐ DHC ☐ CTB ☐ PLC ☒ PC ☐ OLS ☐ OLM

- [C] Injection - Disposal - Pressure Increase - Enhanced Oil Recovery
☐ WFX ☐ PMX ☐ SWD ☐ IPI ☐ EOR ☐ PPR

- [D] Other: Specify _____

- [2] **NOTIFICATION REQUIRED TO:** - Check Those Which Apply, or ☐ Does Not Apply

- [A] ☒ Working, Royalty or Overriding Royalty Interest Owners

- [B] ☐ Offset Operators, Leaseholders or Surface Owner

- [C] ☐ Application is One Which Requires Published Legal Notice

- [D] ☐ Notification and/or Concurrent Approval by BLM or SLO
U.S. Bureau of Land Management - Commissioner of Public Lands, State Land Office

- [E] ☒ For all of the above, Proof of Notification or Publication is Attached, and/or,

- [F] ☐ Waivers are Attached

- [3] **SUBMIT ACCURATE AND COMPLETE INFORMATION REQUIRED TO PROCESS THE TYPE OF APPLICATION INDICATED ABOVE.**

- [4] **CERTIFICATION:** I hereby certify that the information submitted with this application for administrative approval is **accurate** and **complete** to the best of my knowledge. I also understand that no action will be taken on this application until the required information and notifications are submitted to the Division.

Note: Statement must be completed by an individual with managerial and/or supervisory capacity.

Jerry W. Sherrell
Print or Type Name

Jerry W. Sherrell
Signature

Production Clerk
Title

5/20/14
Date

jerrys@mec.com
e-mail Address

PC
1278

PL
- in ACK ENERGY CORP
13837

W C 115
- Wind Fee #1
30-015-40922

- Wind Fee #2
30-015-41756

- Wind Fee #3
30-015-42200

- Wind Fee #4
30-015-42201

- Wind Fee #5
30-015-42202

Pools
- CASSOWAY
Delaware
10380

- Fenchland
24678

- Wildcat
Wildcat Oil
46744

Ezeanyim, Richard, EMNRD

From: Jerry Sherrell <jerrys@mec.com>
Sent: Thursday, June 05, 2014 9:19 AM
To: Ezeanyim, Richard, EMNRD
Cc: Deana Weaver
Subject: Wind Fee Surface Commingle
Attachments: 06052014wind DOI091748.pdf

Jerry W. Sherrell
Mack Energy Corporation
PO Box 960
Artesia, NM 88210
Office 575-748-1288
Cell 575-703-7382
jerrys@mec.com

MEMO

DATE: June 04, 2014

TO: NMOCD

FROM: Travis K. Lanning

RE: Wind Fee #1
T23S, R27E
Section 4: SW/4NE/4,
Eddy County, New Mexico

Wind Fee #2
T23S, R27E
Section 4: SE/4NW/4,
Eddy County, New Mexico

Wind Fee #3
T23S, R27E
Section 4: SE/4NW/4,
Eddy County, New Mexico

Wind Fee #4
T23S, R27E
Section 4: NW/4NE/4,
Eddy County, New Mexico

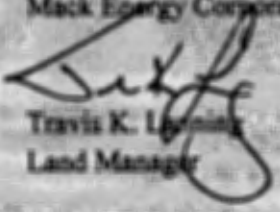
Wind Fee #5
T23S, R27E
Section 4: NE/4NW/4,
Eddy County, New Mexico

Mack Energy Corporation respectfully requests approval to surface commingle production from our Wind Fee Lease(s).

All wells have identical working and revenue interests in the zones being commingled. Enclosed you'll find my approved Division of Interest.

Please do not hesitate to contact me should you require any further information.

Sincerely,
Mack Energy Corporation



Travis K. Lanning
Land Manager

DIVISION OF INTEREST


WIND FEE

All Depths

T23S, R27E, Section 04: Lot 2 & 3, SW/4NE/4, SE/4NW/4

Eddy County, NM

OWNER#	OWNER	WI	NR	TYP INT
015544	Missouri-New Mexico Land Co. 109 East 5th Street Canuthersville, MO 63830		0.20000000	RI
003791	Madison M. Hinkle and wife, Susan Hinkle P O Box 2292 Roswell, NM 88202-2292		0.02500000	ORRI
003158	Rolla R. Hinkle, III and wife, Rosemary H. Hinkle P O Box 2292 Roswell, NM 88202-2292		0.02500000	ORRI
101	Chase Oil Corporation P. O. Box 1767 Artesia, NM 88211-1767	0.85000000	0.63750000	WI
110	Robert C. Chase P. O. Box 297 Artesia, NM 88211-0297	0.05000000	0.03750000	WI
185	Ventana Minerals LLC P. O. Box 359 Artesia, NM 88211-0359	0.05000000	0.03750000	WI
195	DiaKan Minerals LLC P. O. Box 693 Artesia, NM 88211	0.05000000	0.03750000	WI
TOTAL		1.00000000	1.00000000	
11-19-2013 /dth				


THOMAS L. LAMING
ATTORNEY IN FACT
BLACK ENERGY CORPORATION



RECEIVED OGD

P.O. Box 960
Artesia, NM 88211-0960
Office (575) 748-1288
Fax (575) 746-9539

2014 MAY 22 12:14 PM

May 20, 2014

Oil Conservation Division
Attn: David Brooks
1220 South St. Francis Dr.
Santa Fe, NM 87505

Dear Sir:

Mack Energy Corporation is requesting administrative approval from the NMOCD for approval of surface commingling of production on our Wind Fee Lease. Production from the Cass Draw; Bone Spring and Forehand Ranch; Delaware will be commingled at the Wind Fee #1 Tank Battery located in the SW/4 NE/4 Sec. 4 T23S R27E. The Wind Fee #1 is currently producing from the Bone Spring and the Wind Fee #2 is producing from the Delaware we are scheduled to drill the Wind Fee #3-5 this year.

Both pools have identical working, royalty and overriding royalty interest ownership. All interest owners have been notified of this Application via certified mail.

Allocation for oil and gas will be done using test heater and gas meter as shown in the facility diagram. Each well will be tested periodically to insure accurate allocation.

Should you have any questions please contact me @ 575-748-1288.

Sincerely,

Jerry W. Sherrell
Production Clerk
jerrys@mec.com

JWS/

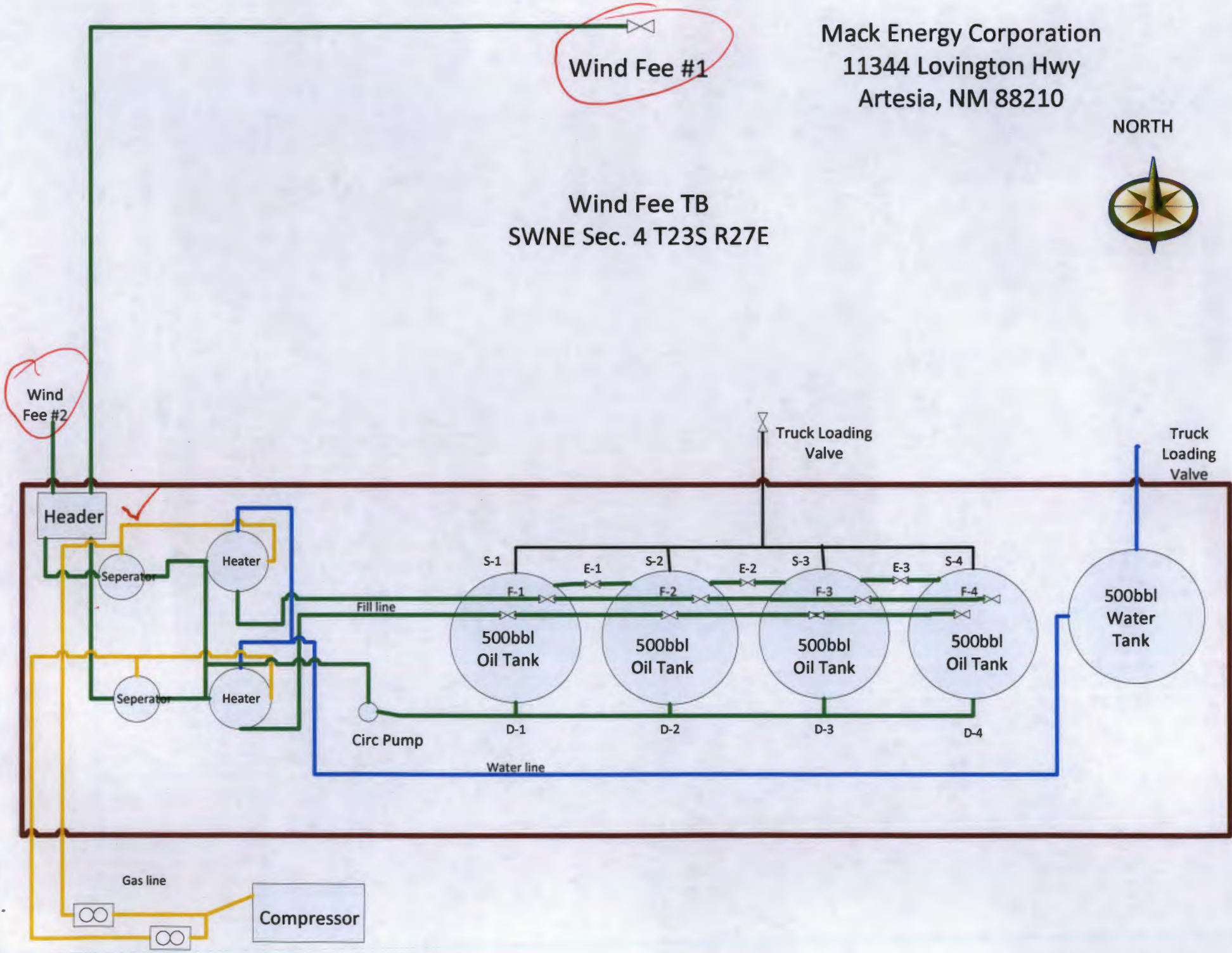
Enclosures

Mack Energy Corporation
11344 Lovington Hwy
Artesia, NM 88210

NORTH



Wind Fee TB
SWNE Sec. 4 T23S R27E



MEMO

DATE: May 15, 2014

TO: NMOCD

FROM: Travis K. Lanning

RE: Wind Fee #1
T23S, R27E
Section 4: SW/4NE/4,
Eddy County, New Mexico

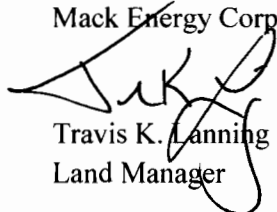
Wind Fee #2
T23S, R27E
Section 4: SE/4NW/4,
Eddy County, New Mexico

Mack Energy Corporation respectfully requests approval to surface commingle production from our Wind Fee Lease(s). The Wind Fee #1 produces from the Bone Springs Formation and the Wind Fee #2 produces from the Delaware Formation. Production will be commingled at the Wind Fee #1 tank battery with each well tested periodically to insure proper allocation. Facility will be equipped with separate production equipment to measure production prior to combining in a common storage tank.

Both wells have identical working and revenue interests in the zones being commingled.

Please do not hesitate to contact me should you require any further information.

Sincerely,
Mack Energy Corporation



Travis K. Lanning
Land Manager

DIVISION OF INTEREST

WIND FEE

T23S, R27E, Section 04: Lot 2 & 3, SW/4NE/4, SE/4NW/4

Eddy County, NM

OWNER#	OWNER	WI	NRI	TYP INT	SUSPENSE STATUS
015544	Misouri-New Mexico Land Co. 109 East 5th Street Caruthersville, MO 63830		0.20000000	RI	DIVOR
003791	Madison M. Hinkle and wife, Susan Hinkle P O Box 2292 Roswell, NM 88202-2292		0.02500000	ORRI	DIVOR
003158	Rolla R. Hinkle, III and wife, Rosemary H. Hinkle P O Box 2292 Roswell, NM 88202-2292		0.02500000	ORRI	DIVOR
101	Chase Oil Corporation P. O. Box 1767 Artesia, NM 88211-1767	0.85000000	0.63750000	WI	MIN
110	Robert C. Chase P. O. Box 297 Artesia, NM 88211-0297	0.05000000	0.03750000	WI	MIN
185	Ventana Minerals LLC P. O. Box 359 Artesia, NM 88211-0359	0.05000000	0.03750000	WI	MIN
195	DiaKan Minerals LLC P. O. Box 693 Artesia, NM 88211	0.05000000	0.03750000	WI	MIN
TOTAL		1.00000000	1.00000000		
11-19-2013 /dh					



P.O. Box 960
Artesia, NM 88211-0960
Office (575) 748-1288
Fax (575) 746-9539

May 20, 2014

VIA CERTIFIED MAIL 7012 3460 0002 8734 6832

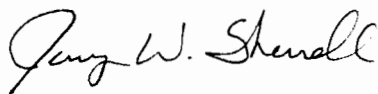
Madison M. Hinkle
and wife, Susan Hinkle
P O Box 2292
Roswell, NM 88202-2292

Dear Sir or Madam:

This letter will serve as notice, that Mack Energy Corporation has requested administrative approval from the NMOCD to surface commingle production from the Cass Draw; Bone Spring and Forehand Ranch; Delaware on the Wind Fee Lease. Production from the Delaware and Bone Spring will be commingled at the Wind Fee tank battery located in the SW/4 NE/4 Sec. 4 T23S R27E. The Wind Fee #1 currently produces the Bone Spring and the Wind Fee #2 the Delaware.

Should your company have any objection, it must be filed in writing within twenty (20) days from the date of this notice. The Division Director may approve the application to surface commingle if no objection has been made within the 20 days after the application has been received.

Sincerely,


Jerry W. Sherrell
Production Clerk

JWS/

Enclosures



P.O. Box 960
Artesia, NM 88211-0960
Office (575) 748-1288
Fax (575) 746-9539

May 20, 2014

VIA CERTIFIED MAIL 7012 3460 0002 8734 6764

Missouri-New Mexico Land Co.
c/o Doug McDowell
109 East 5th Street
Caruthersville, MO 63830

Dear Sir or Madam:

This letter will serve as notice, that Mack Energy Corporation has requested administrative approval from the NMOCD to surface commingle production from the Cass Draw; Bone Spring and Forehand Ranch; Delaware on the Wind Fee Lease. Production from the Delaware and Bone Spring will be commingled at the Wind Fee tank battery located in the SW/4 NE/4 Sec. 4 T23S R27E. The Wind Fee #1 currently produces the Bone Spring and the Wind Fee #2 the Delaware.

Should your company have any objection, it must be filed in writing within twenty (20) days from the date of this notice. The Division Director may approve the application to surface commingle if no objection has been made within the 20 days after the application has been received.

Sincerely,

Jerry W. Sherrell
Production Clerk

JWS/

Enclosures



P.O. Box 960
Artesia, NM 88211-0960
Office (575) 748-1288
Fax (575) 746-9539

May 20, 2014

VIA CERTIFIED MAIL 7012 3460 0002 8734 6757

Rolla R. Hinkle, III
and wife, Rosemary H. Hinkle
P O Box 2292
Roswell, NM 88202-2292

Dear Sir or Madam:

This letter will serve as notice, that Mack Energy Corporation has requested administrative approval from the NMOCDD to surface commingle production from the Cass Draw; Bone Spring and Forehand Ranch; Delaware on the Wind Fee Lease. Production from the Delaware and Bone Spring will be commingled at the Wind Fee tank battery located in the SW/4 NE/4 Sec. 4 T23S R27E. The Wind Fee #1 currently produces the Bone Spring and the Wind Fee #2 the Delaware.

Should your company have any objection, it must be filed in writing within twenty (20) days from the date of this notice. The Division Director may approve the application to surface commingle if no objection has been made within the 20 days after the application has been received.

Sincerely,

A handwritten signature in cursive script that reads "Jerry W. Sherrell".

*Jerry W. Sherrell
Production Clerk*

JWS/

Enclosures

District I
1625 N. French Dr., Hobbs, NM 88240
Phone:(575) 393-6161 Fax:(575) 393-0720
District II
811 S. First St., Artesia, NM 88210
Phone:(575) 748-1283 Fax:(575) 748-9720
District III
1000 Rio Brazos Rd., Aztec, NM 87410
Phone:(505) 334-6178 Fax:(505) 334-6170
District IV
1220 S. St Francis Dr., Santa Fe, NM 87505
Phone:(505) 476-3470 Fax:(505) 476-3462

State of New Mexico
Energy, Minerals and Natural Resources
Oil Conservation Division
1220 S. St Francis Dr.
Santa Fe, NM 87505

Form C-102
August 1, 2011
Permit 159166

WELL LOCATION AND ACREAGE DEDICATION PLAT

1. API Number 30-015-40922	2. Post Code 96794	3. Post Name WILDCAT;WOLFCAMP OIL
4. Property Code 39600	5. Property Name WIND FEE	6. Well No. 001
7. OUID No. 13837	8. Operator Name MACK ENERGY CORP	9. Elevation 3134


10. Surface Location

UL - Lat	Section	Township	Range	Lot Idn	Post From	N/S Line	Post From	E/W Line	County
G	4	23S	27E		1630	N	2310	E	EDDY

11. Bottom Hole Location If Different From Surface

UL - Lat	Section	Township	Range	Lot Idn	Post From	N/S Line	Post From	E/W Line	County
12. Dedicated Acres 40.00		13. Joint or Infill		14. Consolidation Code		15. Order No.			

NO ALLOWABLE WILL BE ASSIGNED TO THIS COMPLETION UNTIL ALL INTERESTS HAVE BEEN CONSOLIDATED OR A NON-STANDARD UNIT HAS BEEN APPROVED BY THE DIVISION

	<p align="center">OPERATOR CERTIFICATION</p> <p><i>I hereby certify that the information contained herein is true and complete to the best of my knowledge and belief, and that this organization either owns a working interest or undivided mineral interest in the land including the proposed bottom hole location(s) or has a right to drill this well at this location pursuant to a contract with an owner of such a mineral or working interest, or to a voluntary pooling agreement or a compulsory pooling order heretofore entered by the division.</i></p> <p>E-Signed By: Jerry Sherrell Title: Production Clerk Date: 12/19/2012</p> <hr/> <p align="center">SURVEYOR CERTIFICATION</p> <p><i>I hereby certify that the well location shown on this plat was plotted from field notes of actual surveys made by me or under my supervision, and that the same is true and correct to the best of my belief.</i></p> <p>Surveyed By: Filimon Jaramillo Date of Survey: 11/13/2012 Certificate Number: 1378</p>
--	---

District I
1626 N. French Dr., Hobbs, NM 88240
Phone:(575) 393-6161 Fax:(575) 393-0720

District II
811 S. First St., Artesia, NM 88210
Phone:(575) 748-1283 Fax:(575) 748-9720

District III
1060 Rio Brazos Rd., Aztec, NM 87410
Phone:(505) 334-6176 Fax:(505) 334-6170

District IV
1220 S. St Francis Dr., Santa Fe, NM 87505
Phone:(505) 470-3470 Fax:(505) 470-3462

State of New Mexico
Energy, Minerals and Natural Resources
Oil Conservation Division
1220 S. St Francis Dr.
Santa Fe, NM 87505

Form C-102
August 1, 2011
Permit 176037

WELL LOCATION AND ACREAGE DEDICATION PLAT

1. API Number 30-015-41756	2. Pool Code 24670	3. Pool Name FOREHAND RANCH,DELAWARE
4. Property Code 39600	5. Property Name WIND FEE	6. Well No. 002
7. OGRID No. 13837	8. Operator Name MACK ENERGY CORP	9. Elevation 3138

10. Surface Location

UL - Lot F	Section 4	Township 23S	Range 27E	Lot Idn	Feet From 1650	N/S Line N	Feet From 2310	E/W Line W	County Eddy
---------------	--------------	-----------------	--------------	---------	-------------------	---------------	-------------------	---------------	----------------

11. Bottom Hole Location if Different From Surface

UL - Lot	Section	Township	Range	Lot Idn	Feet From	N/S Line	Feet From	E/W Line	County
12. Dedicated Acres 40.00	13. Joint or Infill			14. Consolidation Code			15. Order No.		

NO ALLOWABLE WILL BE ASSIGNED TO THIS COMPLETION UNTIL ALL INTERESTS HAVE BEEN CONSOLIDATED OR A NON-STANDARD UNIT HAS BEEN APPROVED BY THE DIVISION

	OPERATOR CERTIFICATION	
	<i>I hereby certify that the information contained herein is true and complete to the best of my knowledge and belief, and that this organization either owns a working interest or unleased mineral interest in the land including the proposed bottom hole location(s) or has a right to drill this well at this location pursuant to a contract with an owner of such a mineral or working interest, or to a voluntary pooling agreement or a compulsory pooling order heretofore entered by the division.</i>	
	E-Signed By: Jerry Sherrell Title: Production Clerk Date: 10/25/2013	
	SURVEYOR CERTIFICATION	
<i>I hereby certify that the well location shown on this plat was plotted from field notes of actual surveys made by me or under my supervision, and that the same is true and correct to the best of my belief.</i>		
Surveyed By: Filimone Jaramillo Date of Survey: 10/23/2013 Certificate Number: 12797		

District I
1625 N. French Dr., Hobbs, NM 88240
Phone:(575) 393-6161 Fax:(575) 393-0720

District II
811 S. First St., Artesia, NM 88210
Phone:(575) 748-1283 Fax:(575) 748-8720

District III
1000 Rio Brazos Rd., Aztec, NM 87410
Phone:(505) 334-6178 Fax:(505) 334-6170

District IV
1220 S. St Francis Dr., Santa Fe, NM 87505
Phone:(505) 476-3470 Fax:(505) 476-3462

State of New Mexico
Energy, Minerals and Natural Resources
Oil Conservation Division
1220 S. St Francis Dr.
Santa Fe, NM 87505

Form C-102
August 1, 2011
Permit 183225

WELL LOCATION AND ACREAGE DEDICATION PLAT

1. API Number 30-015-42200	2. Pool Code 10380	3. Pool Name CASS DRAW,BONE SPRING
4. Property Code 39600	5. Property Name WIND FEE	6. Well No. 003
7. OGRID No. 13837	8. Operator Name MACK ENERGY CORP	9. Elevation 3141

10. Surface Location

UL - Lot F	Section 4	Township 23S	Range 27E	Lot Idn	Feet From 1650	N/S Line N	Feet From 1650	E/W Line W	County Eddy
---------------	--------------	-----------------	--------------	---------	-------------------	---------------	-------------------	---------------	----------------

11. Bottom Hole Location if Different From Surface

UL - Lot	Section	Township	Range	Lot Idn	Feet From	N/S Line	Feet From	E/W Line	County
12. Dedicated Acres 40.00	13. Joint or Infill		14. Consolidation Code		15. Order No.				

NO ALLOWABLE WILL BE ASSIGNED TO THIS COMPLETION UNTIL ALL INTERESTS HAVE BEEN CONSOLIDATED OR A NON-STANDARD UNIT HAS BEEN APPROVED BY THE DIVISION

	■		

OPERATOR CERTIFICATION

I hereby certify that the information contained herein is true and complete to the best of my knowledge and belief, and that this organization either owns a working interest or unleased mineral interest in the land including the proposed bottom hole location(s) or has a right to drill this well at this location pursuant to a contract with an owner of such a mineral or working interest, or to a voluntary pooling agreement or a compulsory pooling order heretofore entered by the division.

E-Signed By: Jerry Sherrill
Title: Production Clerk
Date: 3/18/2014

SURVEYOR CERTIFICATION

I hereby certify that the well location shown on this plat was plotted from field notes of actual surveys made by me or under my supervision, and that the same is true and correct to the best of my belief.

Surveyed By: Filimon Jaramillo
Date of Survey: 3/3/2014
Certificate Number: 12797

District I

1626 N. French Dr., Hobbs, NM 88240
Phone: (575) 393-6161 Fax: (575) 393-0720

District II

811 S. First St., Artesia, NM 88210
Phone: (575) 748-1283 Fax: (575) 748-9720

District III

1000 Rio Brazos Rd., Aztec, NM 87410
Phone: (505) 334-6178 Fax: (505) 334-6170

District IV

1220 S. St Francis Dr., Santa Fe, NM 87505
Phone: (505) 470-3470 Fax: (505) 470-3462

State of New Mexico
Energy, Minerals and Natural Resources
Oil Conservation Division
1220 S. St Francis Dr.
Santa Fe, NM 87505

Form C-102
August 1, 2011

Permit 183226

WELL LOCATION AND ACREAGE DEDICATION PLAT

1. API Number 30-015-42201	2. Pool Code 10380	3. Pool Name CASS DRAW, BONE SPRING
4. Property Code 39600	5. Property Name WIND FEE	6. Well No. 004
7. OGRID No. 13837	8. Operator Name MACK ENERGY CORP	9. Elevation 3134

10. Surface Location

UL - Lot B	Section 4	Township 23S	Range 27E	Lot Idn 2	Feet From 330	N/S Line N	Feet From 2310	E/W Line E	County Eddy
---------------	--------------	-----------------	--------------	--------------	------------------	---------------	-------------------	---------------	----------------

11. Bottom Hole Location if Different From Surface

UL - Lot	Section	Township	Range	Lot Idn	Feet From	N/S Line	Feet From	E/W Line	County
12. Dedicated Acres 39.94	13. Joint or Infill		14. Consolidation Code				15. Order No.		

NO ALLOWABLE WILL BE ASSIGNED TO THIS COMPLETION UNTIL ALL INTERESTS HAVE BEEN CONSOLIDATED OR A NON-STANDARD UNIT HAS BEEN APPROVED BY THE DIVISION

<table border="1"> <tr><td></td><td></td><td><input checked="" type="checkbox"/></td><td></td></tr> <tr><td></td><td></td><td></td><td></td></tr> <tr><td></td><td></td><td></td><td></td></tr> <tr><td></td><td></td><td></td><td></td></tr> </table>			<input checked="" type="checkbox"/>														<p align="center">OPERATOR CERTIFICATION</p> <p><i>I hereby certify that the information contained herein is true and complete to the best of my knowledge and belief, and that this organization either owns a working interest or unleased mineral interest in the land including the proposed bottom hole location(s) or has a right to drill this well at this location pursuant to a contract with an owner of such a mineral or working interest, or to a voluntary pooling agreement or a compulsory pooling order heretofore entered by the division.</i></p> <p>E-Signed By: Jerry Sherrell Title: Production Clerk Date: 3/18/2014</p>
			<input checked="" type="checkbox"/>														
<p align="center">SURVEYOR CERTIFICATION</p> <p><i>I hereby certify that the well location shown on this plat was plotted from field notes of actual surveys made by me or under my supervision, and that the same is true and correct to the best of my belief.</i></p> <p>Surveyed By: Filimon Jaramillo Date of Survey: 3/3/2014 Certificate Number: 12797</p>																	

District I
1625 N. French Dr., Hobbs, NM 88240
Phone:(575) 393-6161 Fax:(575) 393-0720

District II
811 S. First St., Artesia, NM 88210
Phone:(575) 748-1283 Fax:(575) 748-9720

District III
1000 Rio Brazos Rd., Aztec, NM 87410
Phone:(505) 334-6178 Fax:(505) 334-6170

District IV
1220 S. St Francis Dr., Santa Fe, NM 87505
Phone:(505) 476-3470 Fax:(505) 476-3462

State of New Mexico
Energy, Minerals and Natural Resources
Oil Conservation Division
1220 S. St Francis Dr.
Santa Fe, NM 87505

Form C-102
August 1, 2011
Permit 183228

WELL LOCATION AND ACREAGE DEDICATION PLAT

1. API Number 30-015-42202	2. Pool Code 10380	3. Pool Name CASS DRAW;BONE SPRING
4. Property Code 39600	5. Property Name WIND FEE	6. Well No. 005
7. OGRID No. 13837	8. Operator Name MACK ENERGY CORP	9. Elevation 3143

10. Surface Location

UL - Lot C	Section 4	Township 23S	Range 27E	Lot Idn 3	Feet From 330	N/S Line N	Feet From 1650	E/W Line W	County Eddy
---------------	--------------	-----------------	--------------	--------------	------------------	---------------	-------------------	---------------	----------------

11. Bottom Hole Location if Different From Surface

UL - Lot	Section	Township	Range	Lot Idn	Feet From	N/S Line	Feet From	E/W Line	County
12. Dedicated Acres 39.96	13. Joint or Infill		14. Consolidation Code			15. Order No.			

NO ALLOWABLE WILL BE ASSIGNED TO THIS COMPLETION UNTIL ALL INTERESTS HAVE BEEN CONSOLIDATED OR A NON-STANDARD UNIT HAS BEEN APPROVED BY THE DIVISION

<table border="1"> <tr><td></td><td></td><td></td><td></td></tr> <tr><td></td><td></td><td></td><td></td></tr> <tr><td></td><td></td><td></td><td></td></tr> <tr><td></td><td></td><td></td><td></td></tr> </table>																	<p align="center">OPERATOR CERTIFICATION</p> <p><i>I hereby certify that the information contained herein is true and complete to the best of my knowledge and belief, and that this organization either owns a working interest or unleased mineral interest in the land including the proposed bottom hole location(s) or has a right to drill this well at this location pursuant to a contract with an owner of such a mineral or working interest, or to a voluntary pooling agreement or a compulsory pooling order heretofore entered by the division.</i></p> <p>E-Signed By: Jerry Sherrell Title: Production Clerk Date: 3/18/2014</p>
<p align="center">SURVEYOR CERTIFICATION</p> <p><i>I hereby certify that the well location shown on this plat was plotted from field notes of actual surveys made by me or under my supervision, and that the same is true and correct to the best of my belief.</i></p> <p>Surveyed By: Filimon Jaramillo Date of Survey: 3/3/2014 Certificate Number: 12797</p>																	

Operated Monthly Production - State/Field/State ID

November 2013

Field Name	State Lease #	Oil Beg Inv	Oil Prod	Oil Sales	Oil Other Disp	Oil End Inv	Gas Prod	Gas Sales	Gas other Disp	Gas Lift	Water Prod
Nam: MACK ENERGY CORPORATION											
State Lease Na: WIND FEE											
Cass Draw Bone Spring	039600	182	3,283	3,015	0	450	14,898	14,898	0	0	20,988
Totals for Lease			3,283	3,015	0		14,898	14,898	0	0	20,988
Company Total			3,283	3,015	0		14,898	14,898	0	0	20,988
Report Totals			3,283	3,015	0		14,898	14,898	0	0	20,988

Operated Monthly Production - State/Field/State ID

December 2013

Field Name	State Lease #	Oil Beg Inv	Oil Prod	Oil Sales	Oil Other Disp	Oil End Inv	Gas Prod	Gas Sales	Gas other Disp	Gas Lift	Water Prod
Nam MACK ENERGY CORPORATION											
State Lease Na WIND FEE											
Cass Draw,Bone Spring	039500	450	2,196	2,017	0	629	11,095	11,095	0	0	4,826
Totals for Lease			2,196	2,017	0		11,095	11,095	0	0	4,826
Company Total			2,196	2,017	0		11,095	11,095	0	0	4,826
Report Totals			2,196	2,017	0		11,095	11,095	0	0	4,826

Operated Monthly Production - State/Field/State ID

January 2014

Field Name	State Lease #	Oil Beg Inv	Oil Prod	Oil Sales	Oil Other Disp	Oil End Inv	Gas Prod	Gas Sales	Gas other Disp	Gas Lift	Water Prod
Item: MACK ENERGY CORPORATION											
State Lease No. WIND FEE											
Cass Draw, Bone Spring	039600	629	1,720	1,866	0	483	8,212	8,212	0	0	5,081
Totals for Lease			1,720	1,866	0		8,212	8,212	0	0	5,081
State Lease No. WIND FEE											
Forehand Ranch, Delaware	039600	0	311	0	0	311	12	12	0	0	6,550
Totals for Lease			311	0	0		12	12	0	0	6,550
Company Total			2,031	1,866	0		8,224	8,224	0	0	11,631
Report Totals			2,031	1,866	0		8,224	8,224	0	0	11,631

Operated Monthly Production - State/Field/State ID

February 2014

Field Name	State Lease #	Oil Beg Inv	Oil Prod	Oil Sales	Oil Other Disp	Oil End Inv	Gas Prod	Gas Sales	Gas other Disp	Gas Lift	Water Prod
Name: MACK ENERGY CORPORATION											
State Lease No: WIND FEE											
Cass Draw,Bone Spring	039600	483	1,242	1,373	0	352	3,109	3,109	0	0	4,340
Totals for Lease			1,242	1,373	0		3,109	3,109	0	0	4,340
State Lease No: WIND FEE											
Forehand Ranch,Delaware	039600	311	1,533	1,455	0	389	1,002	1,002	0	0	17,929
Totals for Lease			1,533	1,455	0		1,002	1,002	0	0	17,929
Company Total			2,775	2,828	0		4,111	4,111	0	0	22,269
Report Totals			2,775	2,828	0		4,111	4,111	0	0	22,269

Operated Monthly Production - State/Field/State ID

March 2014

Field Name	State Lease #	Oil Beg Inv	Oil Prod	Oil Sales	Oil Other Disp	Oil End Inv	Gas Prod	Gas Sales	Gas other Disp	Gas Lift	Water Prod
Name: MACK ENERGY CORPORATION											
State Lease No: WIND FEE											
Cass Draw, Bone Spring	039600	352	1,223	1,216	0	359	7,287	7,287	0	0	4,204
Totals for Lease			1,223	1,216	0		7,287	7,287	0	0	4,204
State Lease No: WIND FEE											
Forehand Ranch, Delaware	039600	389	1,274	1,422	0	241	3,522	3,522	0	0	16,235
Totals for Lease			1,274	1,422	0		3,522	3,522	0	0	16,235
Company Total			2,497	2,638	0		10,809	10,809	0	0	20,439
Report Totals			2,497	2,638	0		10,809	10,809	0	0	20,439