

District I
1625 N. French Dr., Hobbs, NM 88240
District II
1301 W. Grand Avenue, Artesia, NM 88210
District III
1000 Rio Brazos Road, Aztec, NM 87410
District IV
1220 S. St. Francis Dr., Santa Fe, NM 87505

State of New Mexico
Energy Minerals and Natural Resources

Oil Conservation Division
1220 South St. Francis Dr.
Santa Fe, NM 87505

Form C-141
Revised October 10, 2003

Submit 2 Copies to appropriate
District Office in accordance
with Rule 116 on back
side of form

30-015-01655

Release Notification and Corrective Action

nMLB1122357921

274841

OPERATOR

☒ Initial Report ☐ Final Report

Name of Company	Alamo Permian Resources, LLC	Contact	Al Perry or Joanne Keating
Address	415 W. Wall St, Suite 500 Midland, TX 79701	Telephone No.	(432)897-0673
Facility Name	State 32	Facility Type	Tank Battery

Surface Owner	Mineral Owner	Lease No.	B-1717
---------------	---------------	-----------	--------

LOCATION OF RELEASE

Unit Letter	Section	Township	Range	Feet from the	North/South Line	Feet from the	East/West Line	County
J	32	17S	28E	---	---	---	---	Eddy County, NM

Latitude 32° 47' 25" N Longitude 104° 11' 43" W

NATURE OF RELEASE

Type of Release	Oil	Volume of Release	53 bbls	Volume Recovered	3 bbls
Source of Release	Tank Battery - Oil tank	Date and Hour of Occurrence	06/26-27/2011 9:00 AM - 24 hrs	Date and Hour of Discovery	06/27/2011 @ 9:00 AM
Was Immediate Notice Given?	<input type="checkbox"/> Yes <input checked="" type="checkbox"/> No <input type="checkbox"/> Not Required	If YES, To Whom?	Notice to Mike Bratcher at OCD-Artesia Office		
By Whom?	C. M. Bloodworth	Date and Hour	06/28/2011 @ 9:30 AM		
Was a Watercourse Reached?	<input type="checkbox"/> Yes <input checked="" type="checkbox"/> No	If YES, Volume Impacting the Watercourse.	---		

If a Watercourse was Impacted, Describe Fully.*
None



Describe Cause of Problem and Remedial Action Taken.*

State 32 Tank Battery oil tank experienced a leak due to the failure of a nipple on the bottom of the tank at the rear drain line connection. Free standing oil was collected and placed in the other oil tank at the battery. The tank was isolated and the nipple clamped prior to replacement. Mike Bratcher with NMOCD-Artesia Field Office was contacted and an action plan was discussed. Samples will be taken and submitted to the NMOCD-Artesia Field Office.

Describe Area Affected and Cleanup Action Taken.*

The oil flowed South from the tank on primary caliche soil. The affected soil was excavated and moved to a central collection point in the battery, prior to sending it to Lea Land Co. Mike Bratcher with NMOCD-Artesia Field Office was contacted and an action plan was discussed. Samples will be taken and submitted to the NMOCD-Artesia Field Office. A formal remediation plan will be prepared and submitted to the NMOCD-Artesia Field Office.

I hereby certify that the information given above is true and complete to the best of my knowledge and understand that pursuant to NMOCD rules and regulations all operators are required to report and/or file certain release notifications and perform corrective actions for releases which may endanger public health or the environment. The acceptance of a C-141 report by the NMOCD marked as "Final Report" does not relieve the operator of liability should their operations have failed to adequately investigate and remediate contamination that pose a threat to ground water, surface water, human health or the environment. In addition, NMOCD acceptance of a C-141 report does not relieve the operator of responsibility for compliance with any other federal, state, or local laws and/or regulations.

Signature: 	OIL CONSERVATION DIVISION	
Printed Name: Joanne Keating	Signed By: 	
Title: Regulatory Affairs Coordinator	Approved by District Supervisor:	
E-mail Address: jkeating@alamoresources.com	Approval Date: AUG 11 2011	Expiration Date:
Date: 07/08/2011 Phone: (432) 897-0673	Conditions of Approval:	Attached <input type="checkbox"/>

* Attach Additional Sheets If Necessary

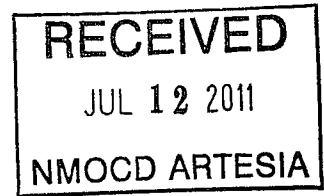
Remediation per OCD Rules &
Guidelines. **SUBMIT REMEDIATION
PROPOSAL NOT LATER THAN:**
9/11/2011

2RP-834



July 8, 2011

State of New Mexico
Energy, Minerals and Natural Resources
Oil Conservation Division
District II
1301 W. Grand Ave.
Artesia, NM 88210



Transmittal

Dear Sirs:

Please find enclosed OCD Form C-141 for the following location:

State 32 – Release Notification & Corrective Action

A formal remediation plan will be prepared and submitted to the Oil Conservation Division. If you should have any questions or comments do not hesitate to contact me.

Sincerely;


Joanne Keating
Regulatory Affairs Coordinator

Enclosures