

RECEIVED: 01/31/2018	REVIEWER: LRL	TYPE: NSL	APP NO: PLEK/803843245
----------------------	---------------	-----------	------------------------

ABOVE THIS TABLE FOR OCD DIVISION USE ONLY

NEW MEXICO OIL CONSERVATION DIVISION
 - Geological & Engineering Bureau -
 1220 South St. Francis Drive, Santa Fe, NM 87505

**ADMINISTRATIVE APPLICATION CHECKLIST**

THIS CHECKLIST IS MANDATORY FOR ALL ADMINISTRATIVE APPLICATIONS FOR EXCEPTIONS TO DIVISION RULES AND
 REGULATIONS WHICH REQUIRE PROCESSING AT THE DIVISION LEVEL IN SANTA FE

Applicant: Centennial Resource Production, LLC**OGRID Number:** 372165**Well Name:** Crazy Wolf 1/2 B2MM Fed Com No. 1H Well**API:** Pending 30-025-43135**Pool:** East Lusk-Bone Spring Oil Pool**Pool Code:** 41449

**SUBMIT ACCURATE AND COMPLETE INFORMATION REQUIRED TO PROCESS THE TYPE OF APPLICATION
 INDICATED BELOW**

1) TYPE OF APPLICATION: Check those which apply for [A]

A. Location - Spacing Unit - Simultaneous Dedication

☒ NSL☐ NSP (PROJECT AREA)☐ NSP (PRORATION UNIT)☐ SD

B. Check one only for [I] or [II]

[I] Commingling - Storage - Measurement

☐ DHC☐ CTB☐ PLC☐ PC☐ OLS☐ OLM

[II] Injection - Disposal - Pressure Increase - Enhanced Oil Recovery

☐ WFX☐ PMX☐ SWD☐ IPI☐ EOR☐ PPR**2) NOTIFICATION REQUIRED TO:** Check those which apply.A. ☒ Offset operators or lease holdersB. ☐ Royalty, overriding royalty owners, revenue ownersC. ☐ Application requires published noticeD. ☐ Notification and/or concurrent approval by SLOE. ☒ Notification and/or concurrent approval by BLMF. ☐ Surface ownerG. ☒ For all of the above, proof of notification or publication is attached, and/or,H. ☐ No notice required**FOR OCD ONLY**☐ Notice Complete☐ Application
Content
Complete

- 3) CERTIFICATION:** I hereby certify that the information submitted with this application for administrative approval is **accurate** and **complete** to the best of my knowledge. I also understand that **no action** will be taken on this application until the required information and notifications are submitted to the Division.

Note: Statement must be completed by an individual with managerial and/or supervisory capacity.

Jordan L. Kessler

Print or Type Name

J. L. Kessler
 Signature

January 31, 2018

Date

505-988-4421

Phone Number

jlkessler@hollandhart.com

e-mail Address

HOLLAND & HART LLP

Jordan L. Kessler
Associate
Phone (505) 954-7286
Fax (505) 983-6043
 JLKessler@hollandhart.com

January 31, 2017

VIA HAND DELIVERY

Heather Riley
 Oil Conservation Division
 New Mexico Department of Energy,
 Minerals and Natural Resources
 1220 South Saint Francis Dr.
 Santa Fe, New Mexico 87505

RECEIVED OOD
 2018 JAN 31 P 12:53

Re: Application of Centennial Resource Production, LLC for an amendment to NSL-7599, concerning Sections 1 and 2, Township 19 South, Range 32 East, NMPM, Lea County, New Mexico.
Crazy Wolf 1/2 B2MM Fed Com No. 1H Well

Dear Ms. Riley:

Centennial Resource Production, LLC (OGRID 372165) previously received administrative approval of an unorthodox well location for its **Crazy Wolf 1/2 B2MM Fed Com No. 1H Well**, a horizontal well within a 480-acre project area in the East Lusk-Bone Spring Oil Pool (41449).¹ The Division issued Administrative Order NSL-7599 authorizing a first perforation 330 feet from the South line, 800 feet from the West line (Unit M) of Section 1 and a final perforation 330 feet from the South line, 330 feet from the West line (Unit M) of Section 2.

Centennial commenced drilling the well from a surface location 330 feet from the South line, 1290 feet from the West line (Unit M) of Section 1. However, in drilling the well, Centennial deviated slightly from its planned well path. As reflected on the as-drilled C-102, portions of the well are now located 300 feet from the South line. Accordingly, the **Crazy Wolf 1/2 B2MM Fed Com No. 1H Well** is approximately 30 feet closer to the southern boundary than is currently authorized by NSL-7599.

Centennial respectfully requests that pursuant to 19.15.15.13.C NMAC and Rule 5 of Order No. R-4994, the Division amend NSL-7599 to reflect the as-drilled location of the wellbore. The unorthodox location encroaches only on the spacing and proration unit to the South.

¹ Rules 2 and 4 of the Special Rules for the East Lusk-Bone Spring Oil Pool, as set forth in Order No. R-4994, require that an oil well be spaced on 160-acres and that wells be located no nearer than 660 feet to the outer boundary of the spacing unit. Special Rule 5 allows exceptions to be granted administratively.



As support for this application, Centennial provides the following additional information and exhibits:

Exhibit A is the amended Well Location and Acreage Dedication Plat (Form C-102), which shows, as drilled, the non-standard location for the **Crazy Wolf 1/2 B2MM Fed Com No. 1H Well**.

Exhibit B is a copy of NSL-7599.

Exhibit C is a list of the parties affected by the encroachment to the South. Each of the parties listed on Exhibit C have been provided notice of this application by certified mail. A copy of this application has been provided to the Bureau of Land Management—Carlsbad Office.

Your attention to this application is appreciated.

Sincerely,

A handwritten signature in black ink, appearing to read "Jordan L. Kessler".

Jordan L. Kessler
**ATTORNEY FOR CENTENNIAL RESOURCE
PRODUCTION, LLC**

cc: Bureau of Land Management—Carlsbad
620 E. Green Street
Carlsbad, NM 88220
70172620000113600020

District I
1625 N. French Dr., Hobbs, NM 88240
Phone: (575) 393-6161 Fax: (575) 393-0720
District II
811 S. First St., Artesia, NM 88210
Phone: (575) 748-1283 Fax: (575) 748-9720
District III
1000 Rio Brazos Road, Aztec, NM 87410
Phone: (505) 334-6178 Fax: (505) 334-6170
District IV
1220 S. St. Francis Dr., Santa Fe, NM 87505
Phone: (505) 476-3460 Fax: (505) 476-3462

State of New Mexico
Energy, Minerals & Natural Resources Department
OIL CONSERVATION DIVISION
1220 South St. Francis Dr.
Santa Fe, NM 87505

Form C-102
Revised August 1, 2011
Submit one copy to appropriate
District Office

☐ AMENDED REPORT

WELL LOCATION AND ACREAGE DEDICATION PLAT

¹ API Number	² Pool Code	³ Pool Name
⁴ Property Code	⁵ Property Name CRAZY WOLF 1/2 B2MM FEDERAL COM	⁶ Well Number 1H
⁷ OGRID No.	⁸ Operator Name CENTENNIAL RESOURCE PRODUCTION, LLC	⁹ Elevation 3669.3'

¹⁰ Surface Location

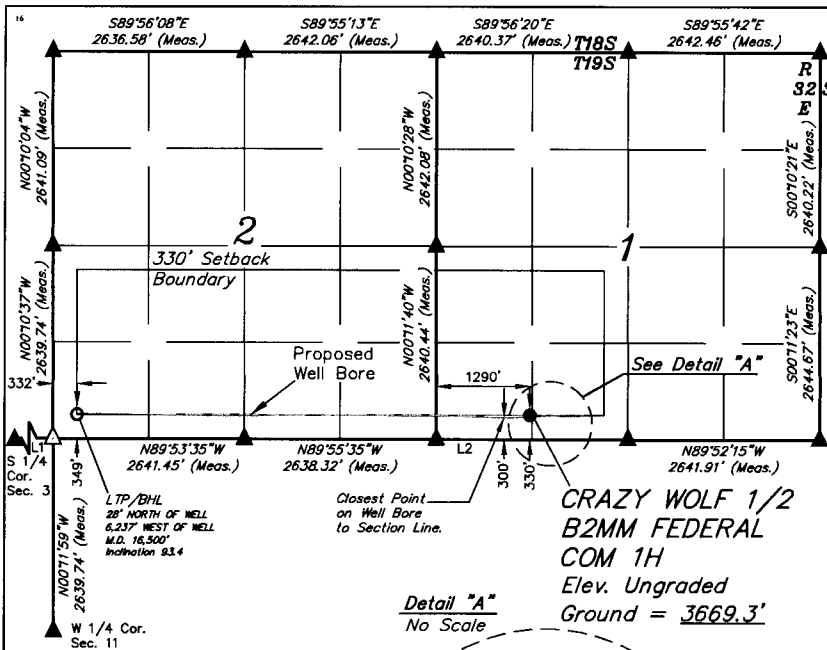
UL or lot no.	Section	Township	Range	Lot Idn	Feet from the	North/South line	Feet from the	East/West line	County
M	1	19S	32E		330	SOUTH	1290	WEST	LEA

¹¹ Bottom Hole Location If Different From Surface

UL or lot no.	Section	Township	Range	Lot Idn	Feet from the	North/South line	Feet from the	East/West line	County
M	2	19S	32E		349	SOUTH	332	WEST	LEA

¹² Dedicated Acres 240	¹³ Joint or Infill	¹⁴ Consolidation Code	¹⁵ Order No.
--------------------------------------	-------------------------------	----------------------------------	-------------------------


No allowable will be assigned to this completion until all interests have been consolidated or a non-standard unit has been approved by the division.



LINE TABLE		
LINE	DIRECTION	LENGTH
L1	S89°59'38"W	2641.46'
L2	N89°56'41"W	2640.61'

- NOTE:
- Distances referenced on plat to section lines are perpendicular.
 - Basis of Bearings is a Transverse Mercator Projection with a Central Meridian of W103°53'00"
 - Well Bore data provided by Centennial Resource Production, LLC
 - Surface Hole Location has not been field verified.

- = SURFACE HOLE LOCATION
- ◆ = PP/FTP
- = LTP/BHL
- ▲ = SECTION CORNER LOCATED
- △ = SECTION CORNER RE-ESTABLISHED (Not Set on Ground.)



DRAWN BY: C.D. 12-20-17

REV: 1 01-08-18 C.D.
(ADD DIMENSION TO CLOSEST POINT ON WELL BORE)

NAD 83 (SHL/FTP) LATITUDE = 32°40'58.88" (32.683022°) LONGITUDE = 103°43'27.02" (103.724171°) STATE PLANE NAD 83 (N.M. EAST) Y: 612752.49' X: 728758.78' UTM, NAD 83 (ZONE 13) Y: 11866337.10' X: 2032840.82'	NAD 83 (AS-DRILLED LTP/BHL) LATITUDE = 32°40'59.24" (32.683122°) LONGITUDE = 103°44'39.98" (103.744439°) STATE PLANE NAD 83 (N.M. EAST) Y: 612753.78' X: 722522.52' UTM, NAD 83 (ZONE 13) Y: 11866299.20' X: 2026605.75'
---	--

¹⁷ OPERATOR CERTIFICATION

I hereby certify that the information contained herein is true and complete to the best of my knowledge and belief, and that this organization either owns a working interest or unleased mineral interest in the land including the proposed bottom hole location or has a right to drill this well at this location pursuant to a contract with an owner of such a mineral or working interest, or to a voluntary pooling agreement or a compulsory pooling order heretofore entered by the division.

Signature _____ Date _____

Printed Name _____


E-mail Address _____

¹⁸ SURVEYOR CERTIFICATION

I hereby certify that the well location shown on this plat was plotted from field notes of actual surveys made by me or under my supervision, and that the same is true and correct to the best of my belief.

October 05, 2017

Date of Survey
Signature and Seal of Professional Surveyor:



Certificate Number:

EXHIBIT

A

State of New Mexico
Energy, Minerals and Natural Resources Department

Susana Martinez
Governor

Ken McQueen
Cabinet Secretary

Matthias Sayer
Deputy Cabinet Secretary

David R. Catanach, Division Director
Oil Conservation Division



October 31, 2017

Centennial Resources Production, LLC
Attn: Ms. Jordan L. Kessler

ADMINISTRATIVE NON-STANDARD LOCATION

Administrative Order NSL-7599

Centennial Resources Production, LLC
OGRID 372165
Crazy Wolf 1 2 B2MM Federal Com Well No. 1H
API No. 30-025-43135

Non-Standard Location

Proposed Location:

	<u>Footages</u>	<u>Unit</u>	<u>Sec.</u>	<u>Twsp</u>	<u>Range</u>	<u>County</u>
Surface	330' FSL & 1290' FWL	M	1	19S	32E	Lea
Penetration Point	330' FSL & 800' FWL	M	1	19S	32E	Lea
Final perforation/ Terminus	330' FSL & 330' FWL	M	2	19S	32E	Lea

Proposed Project Area:

<u>Description</u>	<u>Acres</u>	<u>Pool</u>	<u>Pool Code</u>
SW/4 of Section 1 S/2 of Section 2	480	East Lusk; Bone Spring	41442

Reference is made to your application received on September 27, 2017.

You have requested to drill this horizontal well at an unorthodox oil well location described above in the referenced pool or formation. This location is governed by Special Rules (R-4994) for the East Lusk – Bone Spring Pool, which provides for 160-acre units with wells located at least 660 feet from a unit outer boundary, and Rule 19.15.16.14.B (2) NMAC concerning directional wells in designated project areas. This location is unorthodox because portions of the proposed completed interval are closer to outside boundaries of the proposed project area than any location that would be a standard location under the applicable pool rules.

Your application has been duly filed under the provisions of Division Rules 19.15.15.13 NMAC and 19.15.4.12.A (2) NMAC.

1220 South St. Francis Drive • Santa Fe, New Mexico 87505
Phone (505) 476-3441 • Fax (505) 476-3462 • www.emnrd.state.nm.us/ocd



It is our understanding that the applicant is requesting this Unorthodox location to efficiently and economically recover the reserves in the spacing unit underlying the SW/4 of Section 1 and the S/2 of Section 2.

Pursuant to the authority conferred by Division Rule 19.15.15.13 (B) NMAC, the above-described unorthodox location is hereby approved.

The above approvals are subject to your being in compliance with all other applicable Division rules.

Jurisdiction of this case is retained for the entry of such further orders as the Division may deem necessary.



DAVID R. CATANACH
Director

DRC/lrl

cc: Oil Conservation Division – Hobbs District Office
State Land Office – Oil, Gas, and Minerals Division
Bureau of Land Management – Carlsbad Field Office

Exhibit C

Marshall & Winston, Inc. T1
P.O. Box 50580
Midland, TX 79710
70172620000113600037

TRACT 1 all match.
but N/R

TJG Energy LLC T1
3402 East Anderson Dr.
Lovington, NM 88260
70172620000113600044

Barstow Energy LLC T1
P.O. Box 50580
Midland, TX 79710
70172620000113600051

Linda L. Brandt T1
P.O. Box 50465
Midland, TX 79710
70172620000113600068

Tom M. Brandt T1
P.O. Box 50465
Midland, TX 79710
70172620000113600075

Rice Brothers T1
5725 Ridgemont PL
Midland, TX 79707
70172620000113600082

Charles G. Rice T1
5725 Ridgemont PL
Midland, TX 79707
70172620000113600099

Donna C. Rice T1
5725 Ridgemont PL
Midland, TX 79707
70172620000113600105

Bill P. Roberts T1
2203 Ward St.
Midland, TX 79705
70172620000113600112



Exhibit C continued

Sherry Roberts T-1
2203 Ward St.
Midland, TX 79705
70172620000113600129

11 = 11

Greenville Partners T-1
P.O. Box 506212
Midland, TX 79710
70172620000113600136

United States of America
Bureau of Land Management ✓ (3) only
1474 Rodeo Road
Santa Fe, NM 87505
70172620000113600143

3

Warren E&P, Inc., a New Mexico corporation ✓ (4)
1012 Marquez Place Suite 106B
Santa Fe, New Mexico 87501
70172620000113600150

4

Minoco 1980 III Oil and Gas Program ✓ (4) ✓
One Century Plaza, Suite 200
2029 Century Plaza East
Los Angeles, California 90067
7017262000113600167

(?) One Energy Partners Operating LLC
a Delaware, LLC 2929 Allen Pkwy

WADI Petroleum, Inc., a Texas corporation ✓ (4)
14405 Walters Road Suite 400
Houston, Texas 77014
70172620000113600174

McKay Oil Corporation, a New Mexico corporation ✓ (4)
P.O. Box 2014
Roswell, New Mexico 88202
70172620000113600181

Roy L. McKay ✓ (4)
P.O. Box 2014
Roswell, New Mexico 88201
7017262000113600198

Southwest Royalties, Inc., a Delaware corporation ✓ (4)
6 Desta Drive, Suite 6500
Midland, Texas 79705
70172620000113600204

Ray Westall (5) ✓
P.O. Box 4
Loco Hills, New Mexico 88255
70172620000113600211

5

ZPZ Delaware I LLC, a Delaware limited liability company (5) ✓
2000 Post Oak Blvd., Suite 100
Houston, Texas 77056
70172620000113600228

COG Operating LLC, a Delaware limited liability company 2
One Concho Center
600 W. Illinois Avenue
Midland, Texas
70172620000113600235

1/14 from original NSL-7599
missing 13

TRACT 5 ?

TRACT 6 ?

HOLLAND & HART LLP



Jordan L. Kessler
Associate
Phone (505) 954-7286
Fax (505) 983-6043
JKessler@hollandhart.com

January 31, 2017

VIA CERTIFIED MAIL
RETURN RECEIPT REQUESTED

TO AFFECTED PARTIES

**Re: Application of Centennial Resource Production, LLC for an amendment to
NSL-7599, concerning Sections 1 and 2, Township 19 South, Range 32 East,
NMPM, Lea County, New Mexico.
Crazy Wolf 1/2 B2MM Fed Com No. 1H Well**

Ladies and Gentlemen:

Enclosed is a copy of the above-referenced application which was filed with the New Mexico Oil Conservation Division on this date. Any objection to this application must be filed in writing within twenty days from this date with the applicant and the New Mexico Oil Conservation Division, 1220 South St. Francis Drive, Santa Fe, New Mexico, 87505. If no objection is received within this twenty-day period, this application may be approved administratively by the Division.

If you have any questions about this application, please contact the following:

Gavin Smith
Centennial Resource Production, LLC
(720) 499-1474
gavin.smith@cdevinc.com

Sincerely,

Jordan L. Kessler
**ATTORNEY FOR CENTENNIAL RESOURCE
PRODUCTION, LLC**

Lowe, Leonard, EMNRD

From: Adam Rankin <AGRankin@hollandhart.com>
Sent: Monday, March 5, 2018 1:00 PM
To: Lowe, Leonard, EMNRD
Cc: Jones, William V, EMNRD
Subject: RE: Centennial Resources Production, LLC Amended NSL-7599 INQUIRY Notice Requirement
Attachments: NSL Amendment Notice List - Crazy Wolf.docx

Leonard,

We received updated notice information on Friday (attached), and are in the process of sending that notice out. We will apprise you once notice has been issued.

Thank you.

From: Lowe, Leonard, EMNRD [mailto:Leonard.Lowe@state.nm.us]
Sent: Monday, March 5, 2018 10:58 AM
To: Adam Rankin <AGRankin@hollandhart.com>
Cc: Jones, William V, EMNRD <WilliamV.Jones@state.nm.us>
Subject: RE: Centennial Resources Production, LLC Amended NSL-7599 INQUIRY Notice Requirement
Importance: High

Mr. Adam Rankin,

What is the status of additional information for this application? The OCD will discard this application by March 9, 2018, if no additional information is received. We can't have applications ideal on our end for so long.

Leonard Lowe

Engineering Bureau
Oil Conservation Division
Energy Minerals and Natural Resources Department
1220 South St. Frances
Santa Fe, New Mexico 87004
Office: 505-476-3492
Cell: 505-930-6717
Fax: 505-476-3462
E-mail: leonard.lowe@state.nm.us
Website: <http://www.emnrd.state.nm.us/oed/>

From: Adam Rankin [mailto:AGRankin@hollandhart.com]
Sent: Monday, February 26, 2018 8:19 AM
To: Lowe, Leonard, EMNRD <Leonard.Lowe@state.nm.us>
Cc: Jordan L. Kessler <JLKessler@hollandhart.com>
Subject: RE: Centennial Resources Production, LLC Amended NSL-7599 INQUIRY Notice Requirement

Leonard,

Crazy Wolf NSL Amendment Notice List 3-2-2018

Tract 2:

EGL Resources, Inc., a Texas corporation
508 West Wall Street
Suite 1250
Midland, Texas 79701

Robert Garcia
12318 West Firebird Drive
Sun City West, Arizona 85375

Halstead Trust
P.O. Box 228
SCIO, Oregon 97374

Schultz Properties, LLC
809 Twin Diamond
Roswell, New Mexico 88201

Rita McKnight Hogue
2105 17th Street #1
Auburn, Nebraska 68305

Anne McKnight King
5122 Underwood Avenue
Omaha, Nebraska 68132

New Mexico Western Minerals
P.O. Box 1738
Roswell, New Mexico 88202

Mary McKnight Quinlan
353 Franklin Street
San Mateo, California 94402-2270

Concho Oil & Gas LLC, a Texas limited liability company
600 West Illinois Ave.
Midland, Texas 79701

COG Operating LLC, a
Delaware limited liability company
600 West Illinois Ave.
Midland, Texas 79701

Mosaic Resources, LLC, a New Mexico limited liability company
901 S. Cecil
Hobbs, New Mexico 88240

RR Resources, Ltd., a New Mexico limited liability company
P.O. Box 1289
Hobbs, New Mexico 88241

WADI Petroleum, Inc.
4355 Sylvanfield Drive
Suite 200
Houston, Texas 77014

Marathon Oil Permian LLC, a Delaware limited liability company
5555 San Felipe Street
Houston, Texas 77056

Tract 4:

OneEnergy Partners Operating, LLC, a Delaware limited liability company
2929 Allen Parkway
Suite 200
Houston, Texas 77019

Tract 5:

Ray Westall
P.O. Box 4
Loco Hills, New Mexico 88255

ZPZ Delaware I LLC, a Delaware limited liability company
2000 Post Oak Blvd., Suite 100
Houston, Texas 77056

Tract 6:

Upland Production Company
P.O. Box 1327
Edmond, Oklahoma 73083

Lowe, Leonard, EMNRD

From: Lowe, Leonard, EMNRD
Sent: Monday, March 5, 2018 10:58 AM
To: 'Adam Rankin'
Cc: Jones, William V, EMNRD
Subject: RE: Centennial Resources Production, LLC Amended NSL-7599 INQUIRY Notice Requirement

Importance: High

Mr. Adam Rankin,

What is the status of additional information for this application? The OCD will discard this application by March 9, 2018, if no additional information is received. We can't have applications ideal on our end for so long.

Leonard Lowe
Engineering Bureau
Oil Conservation Division
Energy Minerals and Natural Resources Department
1220 South St. Frances
Santa Fe, New Mexico 87004
Office: 505-476-3492
Cell: 505-930-6717
Fax: 505-476-3462
E-mail: leonard.lowe@state.nm.us
Website: <http://www.emnrd.state.nm.us/ocd/>

From: Adam Rankin [mailto:AGRankin@hollandhart.com]
Sent: Monday, February 26, 2018 8:19 AM
To: Lowe, Leonard, EMNRD <Leonard.Lowe@state.nm.us>
Cc: Jordan L. Kessler <JLKessler@hollandhart.com>
Subject: RE: Centennial Resources Production, LLC Amended NSL-7599 INQUIRY Notice Requirement

Leonard,

We are working with Centennial to get this information. Thank you!

From: Lowe, Leonard, EMNRD [mailto:Leonard.Lowe@state.nm.us]
Sent: Friday, February 23, 2018 1:51 PM
To: Adam Rankin
Subject: FW: Centennial Resources Production, LLC Amended NSL-7599 INQUIRY Notice Requirement
Importance: High

Mr. Rankin,

OCD Engineering Bureau Santa Fe has yet to receive additional information requested for this NSL application. Please update. Your application is only hold.

Lowe, Leonard, EMNRD

From: Lowe, Leonard, EMNRD
Sent: Friday, February 23, 2018 1:51 PM
To: 'Adam Rankin'
Subject: FW: Centennial Resources Production, LLC Amended NSL-7599 INQUIRY Notice Requirement

Importance: High

Mr. Rankin,

OCD Engineering Bureau Santa Fe has yet to receive additional information requested for this NSL application. Please update. Your application is only hold.

From: Lowe, Leonard, EMNRD
Sent: Wednesday, February 7, 2018 3:16 PM
To: 'Jordan L. Kessler' <JLKessler@hollandhart.com>
Cc: Jones, William V, EMNRD <WilliamV.Jones@state.nm.us>; McMillan, Michael, EMNRD <Michael.McMillan@state.nm.us>
Subject: Centennial Resources Production, LLC Amended NSL-7599 INQUIRY Notice Requirement
Importance: High

Ms. Jordan L. Kessler,

The Santa Fe OCD Office had received your Amended NSL Application request on 01/31/18. Your application stated that you have encroached 30 feet closer to the southern area, as initially intended. Specifically tracts 3, 4, 5 and 6 and provided Public Notice to parties in the South.

After review of your application it was determined that proper notice was NOT given to all affected tracts.

The OCD Engineering Bureau has determined:

PER INFORMATION PROVIDED IN EXHIBIT C of recent application.

Tract 2, has NOT been notified. [Diagonal affected tract was initially approved for a 467' set back, has now changed to 446']

Tract 3, has all been notified. Is good.

Tract 4, is missing ONE affected party to notice.

Tract 5, has NOT been notified. Is part of the southern tract.

Tract 6, has NOT been notified. Is part of the southern tract. [Diagonal affected tract was initially approved for a 600' set back, has not changed to 616']

All of Tract 1 was notified, but was not required.

This was determined by reviewing the Initial NSL-7599 application and the amended NSL application.

Lowe, Leonard, EMNRD

From: Lowe, Leonard, EMNRD
Sent: Wednesday, February 7, 2018 3:16 PM
To: 'Jordan L. Kessler'
Cc: Jones, William V, EMNRD; McMillan, Michael, EMNRD
Subject: Centennial Resources Production, LLC Amended NSL-7599 INQUIRY Notice Requirement

Importance: High

Ms. Jordan L. Kessler,

The Santa Fe OCD Office had received your Amended NSL Application request on 01/31/18. Your application stated that you have encroached 30 feet closer to the southern area, as initially intended. Specifically tracts 3, 4, 5 and 6 and provided Public Notice to parties in the South.

After review of your application it was determined that proper notice was NOT given to all affected tracts.

The OCD Engineering Bureau has determined:

PER INFORMATION PROVIDED IN EXHIBIT C of recent application.

Tract 2, has NOT been notified. [Diagonal affected tract was initially approved for a 467' set back, has now changed to 446']

Tract 3, has all been notified. Is good.

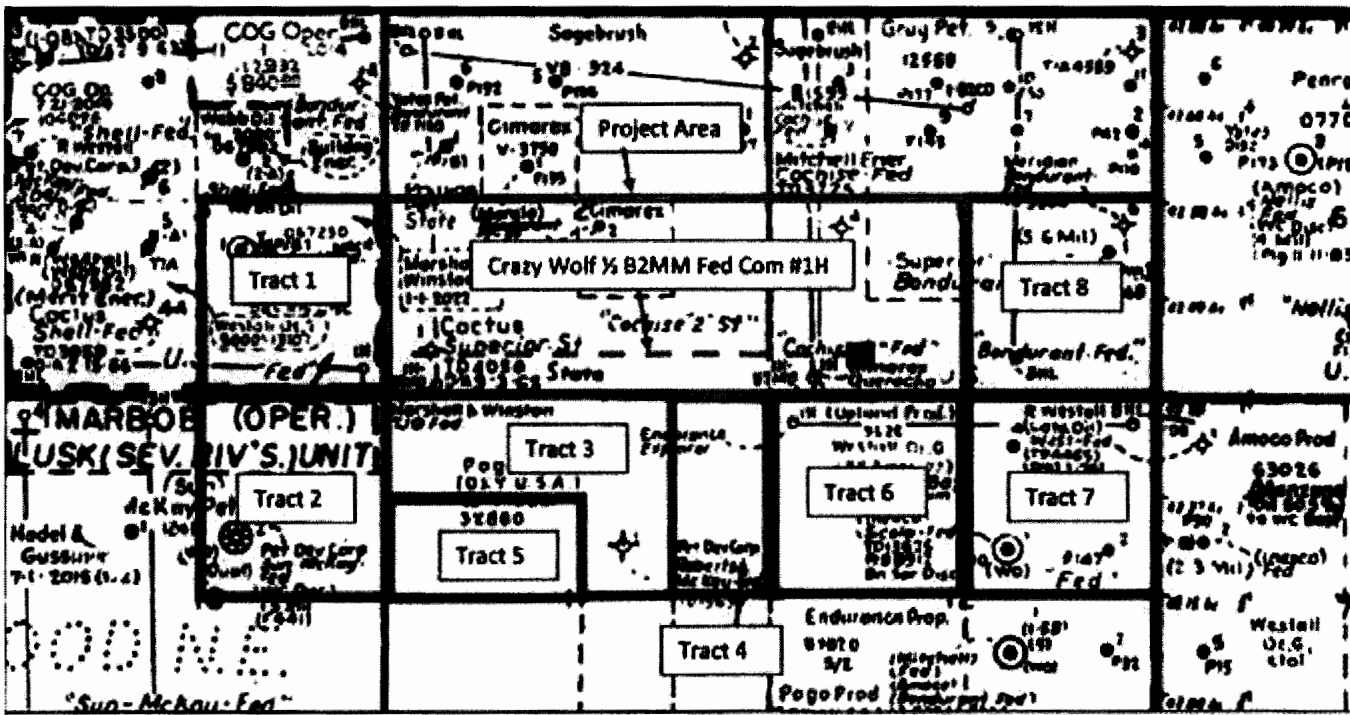
Tract 4, is missing ONE affected party to notice.

Tract 5, has NOT been notified. Is part of the southern tract.

Tract 6, has NOT been notified. Is part of the southern tract. [Diagonal affected tract was initially approved for a 600' set back, has not changed to 616']

All of Tract 1 was notified, but was not required.

This was determined by reviewing the Initial NSL-7599 application and the amended NSL application.



THIS MAP WAS PROVIDED ON THE INTIAL APPLICANT NSL REQUEST. All tracts referenced above are identified here.

Please provide clarification.

Leonard Lowe

Engineering Bureau

Oil Conservation Division

Energy Minerals and Natural Resources Department

1220 South St. Frances

Santa Fe, New Mexico 87004

Office: 505-476-3492

Cell: 505-930-6717

Fax: 505-476-3462

E-mail: leonard.lowe@state.nm.us

Website: <http://www.emnrd.state.nm.us/ocd/>

From: [Lowe, Leonard, EMNRD](#)
To: ["Adam Rankin"](#)
Cc: ["Lisa Lemon"; Martin, Ed; Holm, Anchor E.; "jglover@blm.gov"; "scaffey@blm.gov"; "jstovall@blm.gov"; Brown, Maxey G, EMNRD; Kautz, Paul, EMNRD; McMillan, Michael, EMNRD; Goetze, Phillip, EMNRD; Dawson, Scott, EMNRD; Jones, William V, EMNRD](#)
Subject: APPROVED NSL- 7599-A_Crazy Wolf 1 2 B2MM Federal Com Well No. 1H _Centennial Resources_ SEC 1.2 T19S R32E
Date: Wednesday, April 18, 2018 3:51:00 PM
Importance: High

Mr. Adam Rankin,

The following administrative order has been issued and will soon be available on the Division's web site.

<http://ocdimage.emnrd.state.nm.us/Imaging/Default.aspx>

Applicant: Centennial Resources Production, LLC [372165]

NSL-7599-A

WELL: Crazy Wolf 1 2 B2MM Federal Com Well No. 1H [API #: 30-025-43135]

Leonard Lowe

Engineering Bureau

Oil Conservation Division

Energy Minerals and Natural Resources Department

1220 South St. Frances

Santa Fe, New Mexico 87004

Office: 505-476-3492

Cell: 505-930-6717

Fax: 505-476-3462

E-mail: leonard.lowe@state.nm.us

Website: <http://www.emnrd.state.nm.us/ocd/>