

Initial Application Part I

Received: 09/06/2019

This application is placed in file for record. It MAY or MAY NOT have been reviewed to be determined Administratively Complete

ADN71-190906-C-107B 609

Revised March 23, 2017

RECEIVED: 9/6/19	REVIEWER:	TYPE: PLC	APP NO: pLEL1926260344
----------------------------	-----------	---------------------	----------------------------------

ABOVE THIS TABLE FOR OCD DIVISION USE ONLY

NEW MEXICO OIL CONSERVATION DIVISION
 - Geological & Engineering Bureau -
 1220 South St. Francis Drive, Santa Fe, NM 87505

**ADMINISTRATIVE APPLICATION CHECKLIST**

THIS CHECKLIST IS MANDATORY FOR ALL ADMINISTRATIVE APPLICATIONS FOR EXCEPTIONS TO DIVISION RULES AND REGULATIONS WHICH REQUIRE PROCESSING AT THE DIVISION LEVEL IN SANTA FE

Applicant: OXY USA INC **OGRID Number:** 16696
Well Name: PURE GOLD MDPI "29_17" FEDERAL COM 1H & OTHERS **API:** 30-015-45645 & OTHERS
Pool: INGLE WELLS: BONE SPRING & WC-015 G-08 S233135D:WOLFCAMP **Pool Code:** 33740 & 98236

SUBMIT ACCURATE AND COMPLETE INFORMATION REQUIRED TO PROCESS THE TYPE OF APPLICATION INDICATED BELOW

- 1) **TYPE OF APPLICATION:** Check those which apply for [A]
 A. Location - Spacing Unit - Simultaneous Dedication
☐ NSL ☐ NSP (PROJECT AREA) ☐ NSP (PRORATION UNIT) ☐ SD
 B. Check one only for [I] or [II]
 [I] Commingling - Storage - Measurement
☐ DHC ☐ CTB ☐ PLC ☒ PC ☐ OLS ☐ OLM
 [II] Injection - Disposal - Pressure Increase - Enhanced Oil Recovery
☐ WFX ☐ PMX ☐ SWD ☐ IPI ☐ EOR ☐ PPR

2) **NOTIFICATION REQUIRED TO:** Check those which apply.

- A. ☐ Offset operators or lease holders
 B. ☐ Royalty, overriding royalty owners, revenue owners
 C. ☐ Application requires published notice
 D. ☐ Notification and/or concurrent approval by SLO
 E. ☒ Notification and/or concurrent approval by BLM
 F. ☐ Surface owner
 G. ☐ For all of the above, proof of notification or publication is attached, and/or,
 H. ☒ No notice required

FOR OCD ONLY

- ☐ Notice Complete
☐ Application Content Complete

- 3) **CERTIFICATION:** I hereby certify that the information submitted with this application for administrative approval is **accurate** and **complete** to the best of my knowledge. I also understand that **no action** will be taken on this application until the required information and notifications are submitted to the Division.

Note: Statement must be completed by an individual with managerial and/or supervisory capacity.

EMILY MESSER

Print or Type Name

Signature

Date

09/06/19

713-497-2076

Phone Number

EMILY_MESSER@OXY.COM

e-mail Address

Submit 1 Copy To Appropriate District Office
District I - (575) 393-6161
1625 N. French Dr., Hobbs, NM 88240
District II - (575) 748-1283
811 S. First St., Artesia, NM 88210
District III - (505) 334-6178
1000 Rio Brazos Rd., Aztec, NM 87410
District IV - (505) 476-3460
1220 S. St. Francis Dr., Santa Fe, NM 87505

State of New Mexico
Energy, Minerals and Natural Resources

Form C-103
Revised July 18, 2013

OIL CONSERVATION DIVISION
1220 South St. Francis Dr.
Santa Fe, NM 87505

SUNDRY NOTICES AND REPORTS ON WELLS (DO NOT USE THIS FORM FOR PROPOSALS TO DRILL OR TO DEEPEN OR PLUG BACK TO A DIFFERENT RESERVOIR. USE "APPLICATION FOR PERMIT" (FORM C-101) FOR SUCH PROPOSALS.)		WELL API NO. 30-015-45645
1. Type of Well: Oil Well <input checked="" type="checkbox"/> Gas Well <input type="checkbox"/> Other <input type="checkbox"/>		5. Indicate Type of Lease STATE <input type="checkbox"/> FEE <input type="checkbox"/>
2. Name of Operator OXY USA INC		6. State Oil & Gas Lease No.
3. Address of Operator 5 GREENWAY PLAZA SUITE 110 HOUSTON, TX 77046		7. Lease Name or Unit Agreement Name PURE GOLD MDP1 "29_17" FEDERAL COM
4. Well Location Unit Letter <u>M</u> : <u>690</u> feet from the <u>SOUTH</u> line and <u>920</u> feet from the <u>WEST</u> line Section <u>29</u> Township <u>23S</u> Range <u>31E</u> NMPM County <u>EDDY</u>		8. Well Number 1H
11. Elevation (Show whether DR, RKB, RT, GR, etc.)		9. OGRID Number 16696
		10. Pool name or Wildcat INGLE WELLS; BONE SPRING Pool

12. Check Appropriate Box to Indicate Nature of Notice, Report or Other Data

NOTICE OF INTENTION TO:		SUBSEQUENT REPORT OF:	
PERFORM REMEDIAL WORK <input type="checkbox"/>	PLUG AND ABANDON <input type="checkbox"/>	REMEDIAL WORK <input type="checkbox"/>	ALTERING CASING <input type="checkbox"/>
TEMPORARILY ABANDON <input type="checkbox"/>	CHANGE PLANS <input type="checkbox"/>	COMMENCE DRILLING OPNS. <input type="checkbox"/>	P AND A <input type="checkbox"/>
PULL OR ALTER CASING <input type="checkbox"/>	MULTIPLE COMPL <input type="checkbox"/>	CASING/CEMENT JOB <input type="checkbox"/>	
DOWNHOLE COMMINGLE <input type="checkbox"/>			
CLOSED-LOOP SYSTEM <input type="checkbox"/>			
OTHER: <input checked="" type="checkbox"/> POOL COMMINGLE & OLM		OTHER: <input type="checkbox"/>	

13. Describe proposed or completed operations. (Clearly state all pertinent details, and give pertinent dates, including estimated date of starting any proposed work). SEE RULE 19.15.7.14 NMAC. For Multiple Completions: Attach wellbore diagram of proposed completion or recompletion.

OXY USA INC requests approval to amend previously approved permit (Order PLC 539) for Pure Gold Battery (K-29-23S-31E).

Due to additional capacity needs, the Iridium Satellite (J-28-23S-31E) will be constructed in addition to the Pure Gold CTB. This will allow some Iridium MDP1 28-21 FED COM wells to flow to the Satellite, prior to utilizing the Pure Gold CTB. The oil, gas, and water will be separated at the Iridium Satellite. The gas will be sold at the Satellite and the oil and water streams will flow to the Pure Gold CTB to combine with other Iridium MDP1 28-21 FED COM wells (Train 1). Please see updated facility diagram.

In addition, OXY USA INC requests approval to surface pool commingle the wells listed below and future wells within the same pools into Train 2 at the Pure Gold Battery.

PURE GOLD MDP1 29_17 FEDERAL COM 1H	30-015-45645
PURE GOLD MDP1 29_17 FEDERAL COM 2H	30-015-45646
PURE GOLD MDP1 29_17 FEDERAL COM 3H	30-015-45647
PURE GOLD MDP1 29_17 FEDERAL COM 4H	30-015-45648
PURE GOLD MDP1 29_17 FEDERAL COM 5H	30-015-45649
PURE GOLD MDP1 29_17 FEDERAL COM 6H	30-015-45650
PURE GOLD MDP1 29_17 FEDERAL COM 7H	30-015-45712
PURE GOLD MDP1 29_17 FEDERAL COM 8H	30-015-45754
PURE GOLD MDP1 29_17 FEDERAL COM 9H	30-015-45867

PURE GOLD MDP1 29_17 FEDERAL COM 10H	30-015-45713
PURE GOLD MDP1 29_17 FEDERAL COM 11H	30-015-45714
PURE GOLD MDP1 29_17 FEDERAL COM 12H	30-015-45715
PURE GOLD MDP1 29_17 FEDERAL COM 13H	30-015-45755
PURE GOLD MDP1 29_17 FEDERAL COM 14H	30-015-45777
PURE GOLD MDP1 29_17 FEDERAL COM 21H	30-015-45778
PURE GOLD MDP1 29_17 FEDERAL COM 22H	30-015-45753
PURE GOLD MDP1 29_17 FEDERAL COM 23H	30-015-45779
PURE GOLD MDP1 29_17 FEDERAL COM 24H	30-015-45756
PURE GOLD MDP1 29_17 FEDERAL COM 171H	30-015-45716
PURE GOLD MDP1 29_17 FEDERAL COM 172H	30-015-45717
PURE GOLD MDP1 29_17 FEDERAL COM 173H	30-015-45718
PURE GOLD MDP1 29_17 FEDERAL COM 174H	30-015-45740
PURE GOLD MDP1 29_17 FEDERAL COM 175H	30-015-45780
PURE GOLD MDP1 29_17 FEDERAL COM 176H	30-015-45781
PURE GOLD MDP1 29_17 FEDERAL COM 471H	30-015-45757
PURE GOLD MDP1 29_17 FEDERAL COM 472H	30-015-45758
PURE GOLD MDP1 29_17 FEDERAL COM 473H	30-015-45782
PURE GOLD MDP1 29_17 FEDERAL COM 474H	30-015-45783
PURE GOLD MDP1 29_17 FEDERAL COM 475H	30-015-45759
PURE GOLD MDP1 29_17 FEDERAL COM 476H	30-015-45784

Please see attached for detailed information.

Spud Date:

Rig Release Date:

I hereby certify that the information above is true and complete to the best of my knowledge and belief.

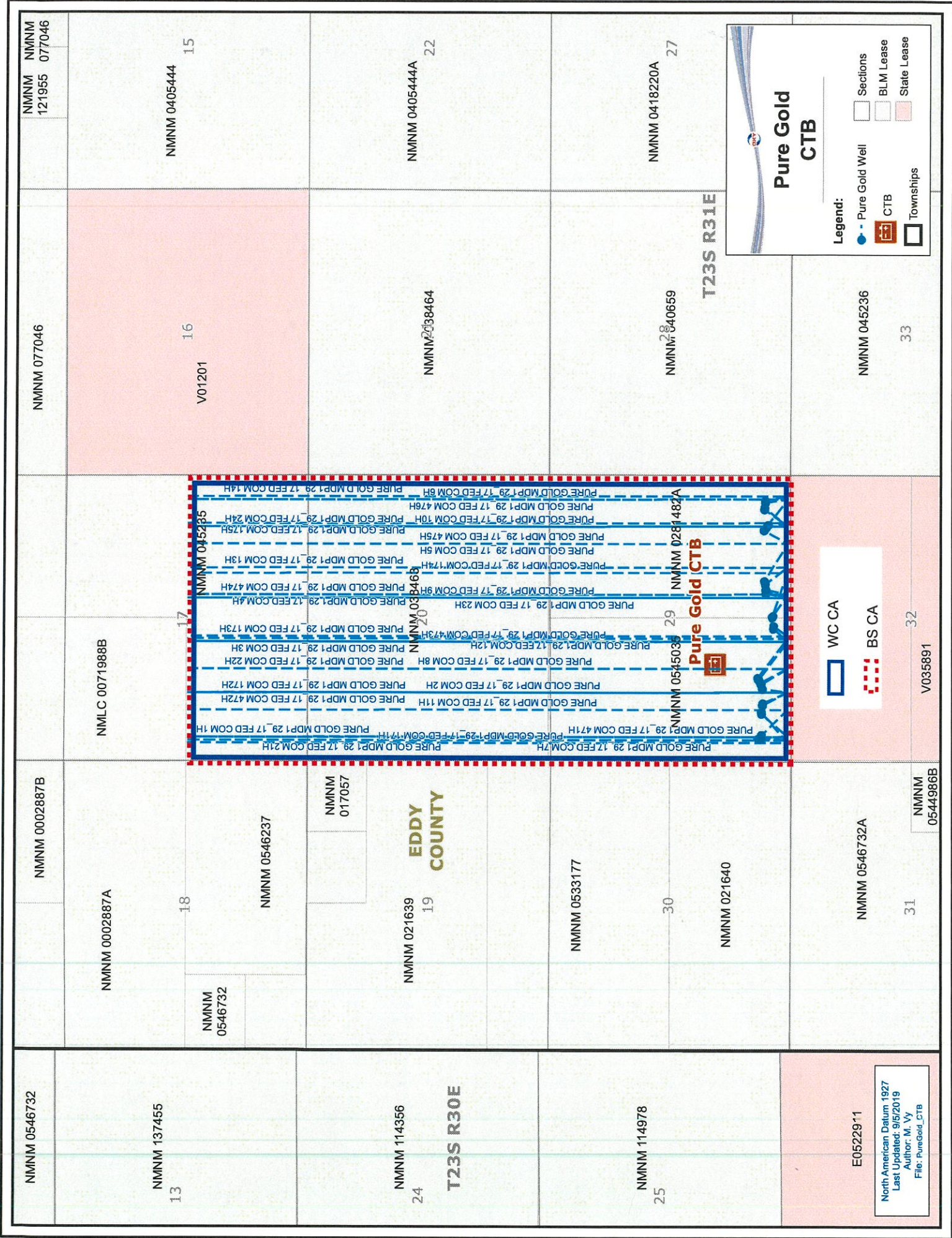
SIGNATURE Emily Messer TITLE REGULATORY ENGINEER DATE 09/06/19

Type or print name EMILY MESSER E-mail address: EMILY_MESSER@OXY.COM PHONE: 713-497-2076

For State Use Only

APPROVED BY: _____ TITLE _____ DATE _____

Conditions of Approval (if any): _____



NMNM 0546732

NMNM 137455
13

NMNM 114356
24

T23S R30E

NMNM 114978
25

E0522911

North American Datum 1927
Last Updated: 9/5/2019
Author: M. Vy
File: PureGold_CTB

NMNM 0002887B

NMNM 0002887A

NMNM
0546732

NMNM 0546237

NMNM
017057

EDDY
COUNTY

NMNM 021639
19

NMNM 0533177

NMNM 021640

NMNM 0546732A

31

NMNM
0544986B

NMLC 0071988B

17

Pure Gold CTB

Pure Gold MDP1 29_17 FED COM 1H
PURE GOLD MDP1 29_17 FED COM 2H
PURE GOLD MDP1 29_17 FED COM 3H
PURE GOLD MDP1 29_17 FED COM 4H
PURE GOLD MDP1 29_17 FED COM 5H
PURE GOLD MDP1 29_17 FED COM 6H
PURE GOLD MDP1 29_17 FED COM 7H
PURE GOLD MDP1 29_17 FED COM 8H
PURE GOLD MDP1 29_17 FED COM 9H
PURE GOLD MDP1 29_17 FED COM 10H
PURE GOLD MDP1 29_17 FED COM 11H
PURE GOLD MDP1 29_17 FED COM 12H
PURE GOLD MDP1 29_17 FED COM 13H
PURE GOLD MDP1 29_17 FED COM 14H
PURE GOLD MDP1 29_17 FED COM 15H
PURE GOLD MDP1 29_17 FED COM 16H
PURE GOLD MDP1 29_17 FED COM 17H
PURE GOLD MDP1 29_17 FED COM 18H
PURE GOLD MDP1 29_17 FED COM 19H
PURE GOLD MDP1 29_17 FED COM 20H
PURE GOLD MDP1 29_17 FED COM 21H
PURE GOLD MDP1 29_17 FED COM 22H
PURE GOLD MDP1 29_17 FED COM 23H
PURE GOLD MDP1 29_17 FED COM 24H
PURE GOLD MDP1 29_17 FED COM 25H
PURE GOLD MDP1 29_17 FED COM 26H
PURE GOLD MDP1 29_17 FED COM 27H
PURE GOLD MDP1 29_17 FED COM 28H
PURE GOLD MDP1 29_17 FED COM 29H
PURE GOLD MDP1 29_17 FED COM 30H
PURE GOLD MDP1 29_17 FED COM 31H
PURE GOLD MDP1 29_17 FED COM 32H
PURE GOLD MDP1 29_17 FED COM 33H

NMNM 038464
20

NMNM 0405444A
22

NMNM 0418220A
27

NMNM 040659
28

T23S R31E

NMNM 045236
33

32

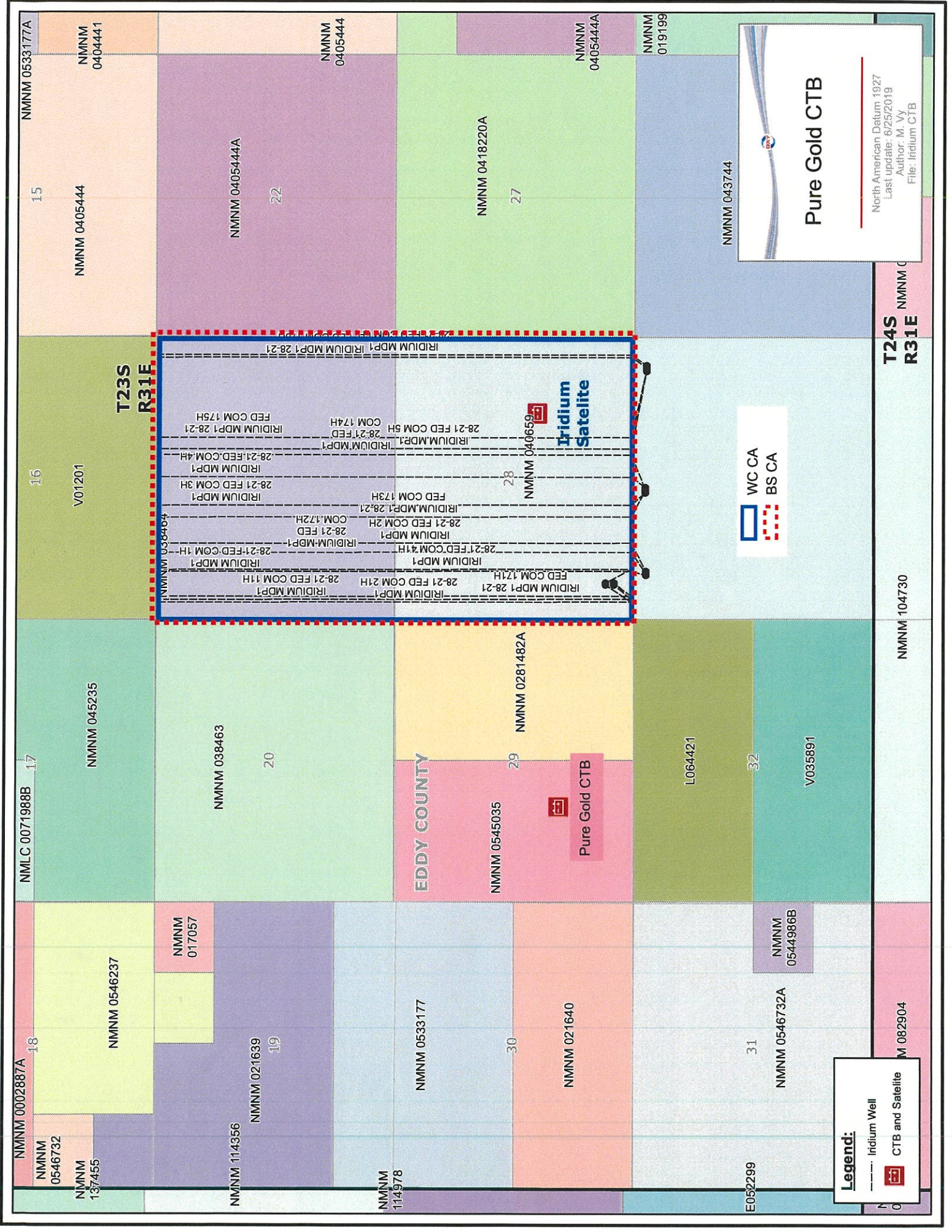
V035891

WC CA
BS CA

Pure Gold
CTB

Legend:

- Pure Gold Well
- Sections
- BLM Lease
- State Lease
- Townships



Legend:

- Iridium Well
- CTB and Satellite

WC CA
BS CA

Pure Gold CTB

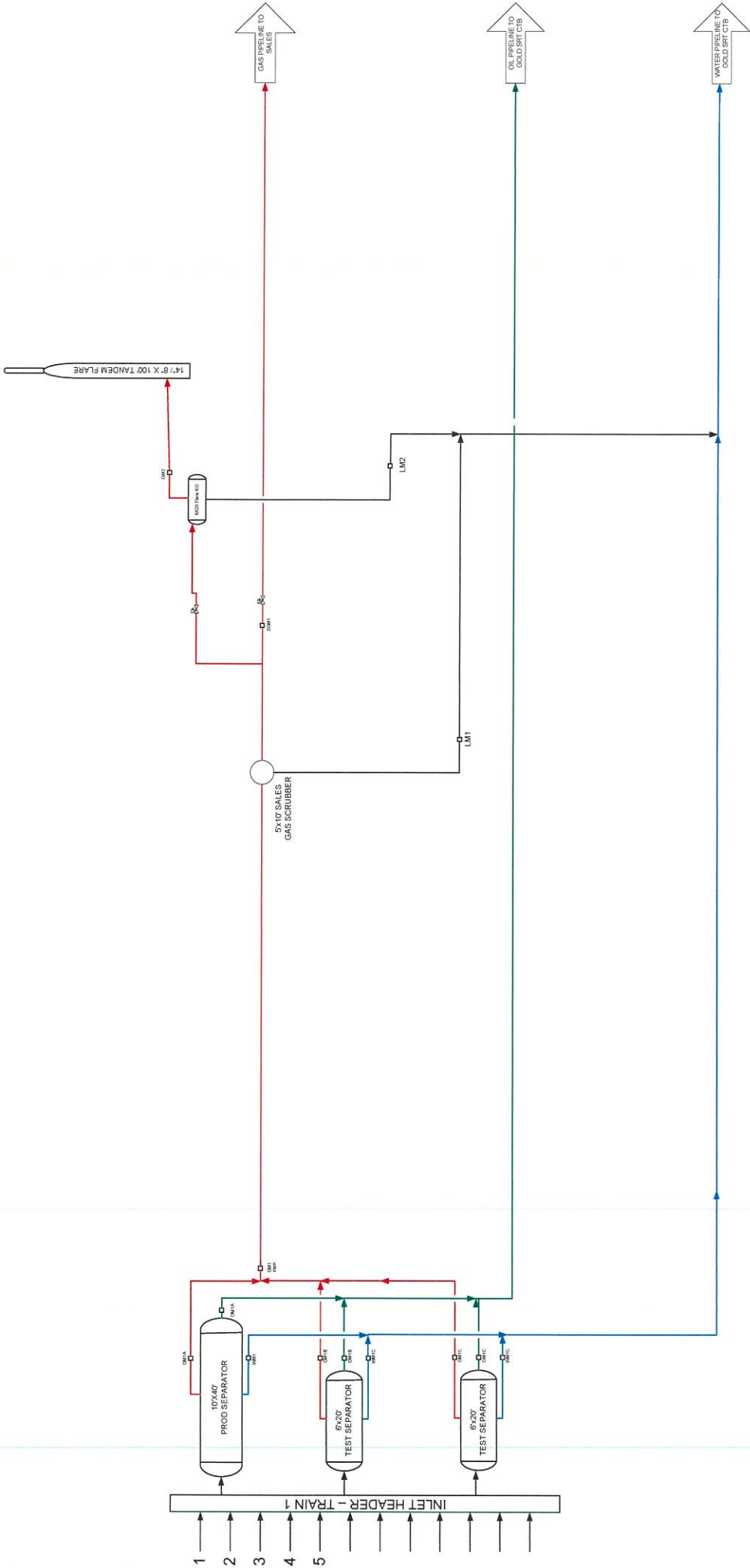
North American Datum 1927
Last update: 6/25/2019
Author: M. Vy
File: Iridium CTB

**T23S
R31E**

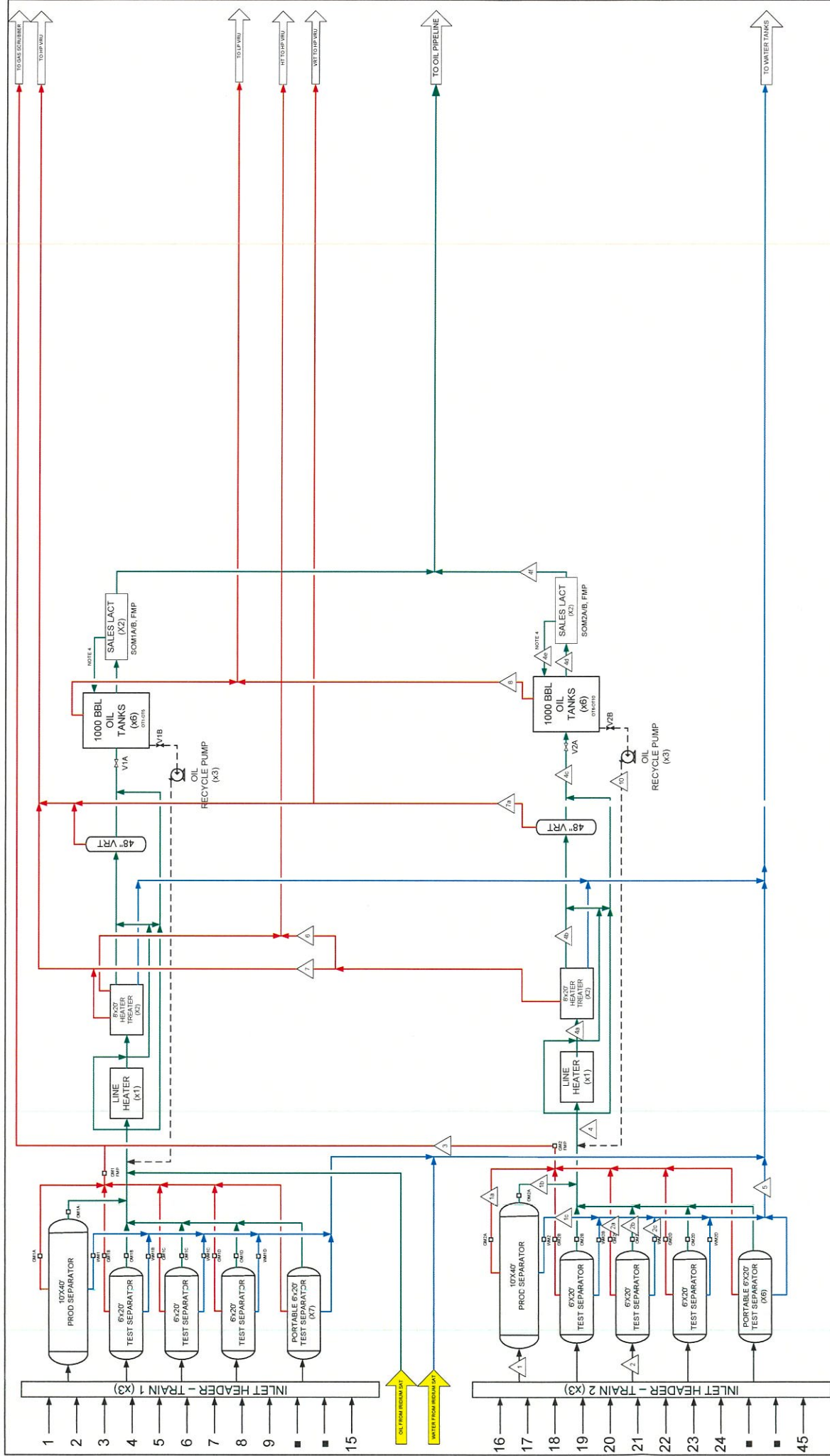
**Iridium
satellite**







Pure Gold CTB








EDDY COUNTY















<div>NOTES:</div> <div>1 VTA= VENT TO ATMOSPHERE</div> <div>2 LACT= LEASE AUTOMATED CUSTODY TRANSFER</div> <div>3 VRT= VAPOR RECOVERY TOWER</div> <div>4 BAD OIL DIVERT LINE BACK TO SHARE ROYALTY OIL STORAGE TANKS</div> <div>5 OIL DIVERT LINE TO SEPARATE FUTURE EQUIPMENT</div> <div>6 ALL DOTTED EQUIPMENT INDICATE FUTURE EQUIPMENT</div> <div>7 LOCATED IN SECTION 34, TOWNSHIP 23, EDDY COUNTY, LAT= 32.259600° LONG= -103.781750°</div>	FACILITY: NC 28 IRIIDIUM SAT PH 1				OXY USA INC. - Permian Resources (Operator)				OXY			
	AREA: NEW MEXICO				TYPE: SAT				ONEOXY: 122579			
	DATE: 6/5/19				BY: MG				ASSET: PER			
	REV: A				DESCRIPTION: FIRST DRAFT				FACILITY: 30015ST0070			
	REV: B				DESCRIPTION: ISSUED FOR REVIEW				ENG DISC: PRO			
	REV: C				DESCRIPTION: FIRST DRAFT				NUMBER: 00003			
	REV: D				DESCRIPTION: FIRST DRAFT				SHEET: 001			












<p>NOTES:</p> <p>1. VTA= VENT TO ATMOSPHERE</p> <p>2. LACT= LEASE AUTOMATED CUSTODY TRANSFER</p> <p>3. VRT= VAPOR RECOVERY TOWER</p> <p>4. BAD OIL DIVERT LINE BACK TO SAME ROYALTY OIL STORAGE TANKS</p> <p>5. EQUIPMENT NOT INCLUDED ON BFD INDICATES CONTAINMENT SUMP/PUMP AND INSTRUMENT AIR SYSTEM</p> <p>6. ALL DOTTED EQUIPMENT INDICATE FUTURE EQUIPMENT</p> <p>7. LOCATED IN SECTION 34, TOWNSHIP 23, EDDY COUNTY, LAT= 32.259600° LONG=-103.761750°</p>	<p>LEGEND</p> <p>WATER: </p> <p>OIL: </p> <p>GAS: </p> <p>MIX:   </p> <p>RECYCLE:   </p>				REV	DESCRIPTION	DATE	BY	DESCRIPTION: PROCESS FLOW/DIAGRAM	ASSET	FACILITY	ENG DISC	NUMBER	SHEET






<p>NOTES:</p> <p>1. VTA= VENT TO ATMOSPHERE</p> <p>2. LACT= LEASE AUTOMATED CUSTODY TRANSFER</p> <p>3. VRT= VAPOR RECOVERY TOWER</p> <p>4. BAD OIL DIVERT LINE BACK TO SAME ROYALTY OIL STORAGE TANKS</p> <p>5. EQUIPMENT NOT INCLUDED ON BFD INDICATES CONTAINMENT SUMP/PUMP AND INSTRUMENT AIR SYSTEM</p> <p>6. ALL DOTTED EQUIPMENT INDICATE FUTURE EQUIPMENT</p> <p>7. LOCATED IN SECTION 34, TOWNSHIP 23, EDDY COUNTY, LAT= 32.259600° LONG=-103.761750°</p>	<p>LEGEND</p> <p>WATER: </p> <p>OIL: </p> <p>GAS: </p> <p>MIX:   </p> <p>RECYCLE:   </p>				REV	DESCRIPTION	DATE	BY	DESCRIPTION: PROCESS FLOW/DIAGRAM	ASSET	FACILITY	ENG DISC	NUMBER	SHEET








<p>NOTES:</p> <p>1. VTA= VENT TO ATMOSPHERE</p> <p>2. LACT= LEASE AUTOMATED CUSTODY TRANSFER</p> <p>3. VRT= VAPOR RECOVERY TOWER</p> <p>4. BAD OIL DIVERT LINE BACK TO SAME ROYALTY OIL STORAGE TANKS</p> <p>5. EQUIPMENT NOT INCLUDED ON BFD INDICATES CONTAINMENT SUMP/PUMP AND INSTRUMENT AIR SYSTEM</p> <p>6. ALL DOTTED EQUIPMENT INDICATE FUTURE EQUIPMENT</p> <p>7. LOCATED IN SECTION 34, TOWNSHIP 23, EDDY COUNTY, LAT= 32.259600° LONG=-103.761750°</p>	<p>LEGEND</p> <p>WATER: </p> <p>OIL: </p> <p>GAS: </p> <p>MIX:   </p> <p>RECYCLE:   </p>				REV	DESCRIPTION	DATE	BY	DESCRIPTION: PROCESS FLOW/DIAGRAM	ASSET	FACILITY	ENG DISC	NUMBER	SHEET








<p>NOTES:</p> <p>1. VTA= VENT TO ATMOSPHERE</p> <p>2. LACT= LEASE AUTOMATED CUSTODY TRANSFER</p> <p>3. VRT= VAPOR RECOVERY TOWER</p> <p>4. BAD OIL DIVERT LINE BACK TO SAME ROYALTY OIL STORAGE TANKS</p> <p>5. EQUIPMENT NOT INCLUDED ON BFD INDICATES CONTAINMENT SUMP/PUMP AND INSTRUMENT AIR SYSTEM</p> <p>6. ALL DOTTED EQUIPMENT INDICATE FUTURE EQUIPMENT</p> <p>7. LOCATED IN SECTION 34, TOWNSHIP 23, EDDY COUNTY, LAT= 32.259600° LONG=-103.761750°</p>	<p>LEGEND</p> <p>WATER: </p> <p>OIL: </p> <p>GAS: </p> <p>MIX:   </p> <p>RECYCLE:   </p>				REV	DESCRIPTION	DATE	BY	DESCRIPTION: PROCESS FLOW/DIAGRAM	ASSET	FACILITY	ENG DISC	NUMBER	SHEET










<p>NOTES:</p> <p>1. VTA= VENT TO ATMOSPHERE</p> <p>2. LACT= LEASE AUTOMATED CUSTODY TRANSFER</p> <p>3. VRT= VAPOR RECOVERY TOWER</p> <p>4. BAD OIL DIVERT LINE BACK TO SAME ROYALTY OIL STORAGE TANKS</p> <p>5. EQUIPMENT NOT INCLUDED ON BFD INDICATES CONTAINMENT SUMP/PUMP AND INSTRUMENT AIR SYSTEM</p> <p>6. ALL DOTTED EQUIPMENT INDICATE FUTURE EQUIPMENT</p> <p>7. LOCATED IN SECTION 34, TOWNSHIP 23, EDDY COUNTY, LAT= 32.259600° LONG=-103.761750°</p>	<p>LEGEND</p> <p>WATER: </p> <p>OIL: </p> <p>GAS: </p> <p>MIX:   </p> <p>RECYCLE:   </p>				REV	DESCRIPTION	DATE	BY	DESCRIPTION: PROCESS FLOW/DIAGRAM	ASSET	FACILITY	ENG DISC	NUMBER	SHEET





<p>NOTES:</p> <p>1. VTA= VENT TO ATMOSPHERE</p> <p>2. LACT= LEASE AUTOMATED CUSTODY TRANSFER</p> <p>3. VRT= VAPOR RECOVERY TOWER</p> <p>4. BAD OIL DIVERT LINE BACK TO SAME ROYALTY OIL STORAGE TANKS</p> <p>5. EQUIPMENT NOT INCLUDED ON BFD INDICATES CONTAINMENT SUMP/PUMP AND INSTRUMENT AIR SYSTEM</p> <p>6. ALL DOTTED EQUIPMENT INDICATE FUTURE EQUIPMENT</p> <p>7. LOCATED IN SECTION 34, TOWNSHIP 23, EDDY COUNTY, LAT= 32.259600° LONG=-103.761750°</p>	<p>LEGEND</p> <p>WATER: </p> <p>OIL: </p> <p>GAS: </p> <p>MIX:   </p> <p>RECYCLE:   </p>				REV	DESCRIPTION	DATE	BY	DESCRIPTION: PROCESS FLOW/DIAGRAM	ASSET	FACILITY	ENG DISC	NUMBER	SHEET







<p>NOTES:</p> <p>1. VTA= VENT TO ATMOSPHERE</p> <p>2. LACT= LEASE AUTOMATED CUSTODY TRANSFER</p> <p>3. VRT= VAPOR RECOVERY TOWER</p> <p>4. BAD OIL DIVERT LINE BACK TO SAME ROYALTY OIL STORAGE TANKS</p> <p>5. EQUIPMENT NOT INCLUDED ON BFD INDICATES CONTAINMENT SUMP/PUMP AND INSTRUMENT AIR SYSTEM</p> <p>6. ALL DOTTED EQUIPMENT INDICATE FUTURE EQUIPMENT</p> <p>7. LOCATED IN SECTION 34, TOWNSHIP 23, EDDY COUNTY, LAT= 32.259600° LONG=-103.761750°</p>	<p>LEGEND</p> <p>WATER: </p> <p>OIL: </p> <p>GAS: </p> <p>MIX:   </p> <p>RECYCLE:   </p>				REV	DESCRIPTION	DATE	BY	DESCRIPTION: PROCESS FLOW/DIAGRAM	ASSET	FACILITY	ENG DISC	NUMBER	SHEET





<p>NOTES:</p> <p>1. VTA= VENT TO ATMOSPHERE</p> <p>2. LACT= LEASE AUTOMATED CUSTODY TRANSFER</p> <p>3. VRT= VAPOR RECOVERY TOWER</p> <p>4. BAD OIL DIVERT LINE BACK TO SAME ROYALTY OIL STORAGE TANKS</p> <p>5. EQUIPMENT NOT INCLUDED ON BFD INDICATES CONTAINMENT SUMP/PUMP AND INSTRUMENT AIR SYSTEM</p> <p>6. ALL DOTTED EQUIPMENT INDICATE FUTURE EQUIPMENT</p> <p>7. LOCATED IN SECTION 34, TOWNSHIP 23, EDDY COUNTY, LAT= 32.259600° LONG=-103.761750°</p>	<p>LEGEND</p> <p>WATER: </p> <p>OIL: </p> <p>GAS: </p> <p>MIX:   </p> <p>RECYCLE:   </p>				REV	DESCRIPTION	DATE	BY	DESCRIPTION: PROCESS FLOW/DIAGRAM	ASSET	FACILITY	ENG DISC	NUMBER	SHEET

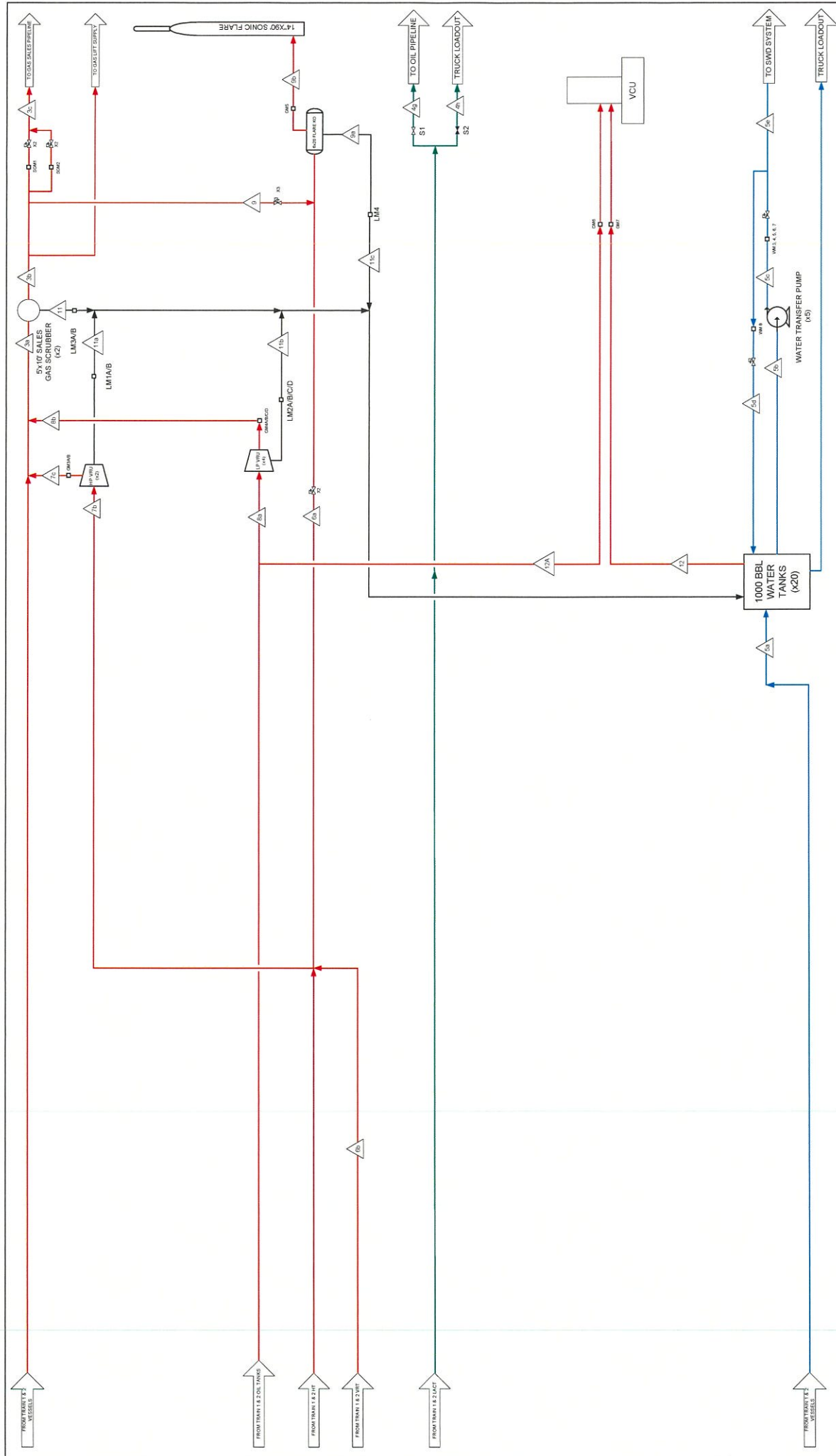
<p>NOTES:</p> <p>1. VTA= VENT TO ATMOSPHERE</p> <p>2. LACT= LEASE AUTOMATED CUSTODY TRANSFER</p> <p>3. VRT= VAPOR RECOVERY TOWER</p> <p>4. BAD OIL DIVERT LINE BACK TO SAME ROYALTY OIL STORAGE TANKS</p> <p>5. EQUIPMENT NOT INCLUDED ON BFD INDICATES CONTAINMENT SUMP/PUMP AND INSTRUMENT AIR SYSTEM</p> <p>6. ALL DOTTED EQUIPMENT INDICATE FUTURE EQUIPMENT</p> <p>7. LOCATED IN SECTION 34, TOWNSHIP 23, EDDY COUNTY, LAT= 32.259600° LONG=-103.761750°</p>	<p>LEGEND</p> <p>WATER: </p> <p>OIL: </p> <p>GAS: </p> <p>MIX:   </p> <p>RECYCLE:   </p>				REV	DESCRIPTION	DATE	BY	DESCRIPTION: PROCESS FLOW/DIAGRAM	ASSET	FACILITY	ENG DISC	NUMBER	SHEET

<p>NOTES:</p> <p>1. VTA= VENT TO ATMOSPHERE</p> <p>2. LACT= LEASE AUTOMATED CUSTODY TRANSFER</p> <p>3. VRT= VAPOR RECOVERY TOWER</p> <p>4. BAD OIL DIVERT LINE BACK TO SAME ROYALTY OIL STORAGE TANKS</p> <p>5. EQUIPMENT NOT INCLUDED ON BFD INDICATES CONTAINMENT SUMP/PUMP AND INSTRUMENT AIR SYSTEM</p> <p>6. ALL DOTTED EQUIPMENT INDICATE FUTURE EQUIPMENT</p> <p>7. LOCATED IN SECTION 34, TOWNSHIP 23, EDDY COUNTY, LAT= 32.259600° LONG=-103.761750°</p>	<p>LEGEND</p> <p>WATER: </p> <p>OIL: </p> <p>GAS: </p> <p>MIX:   </p> <p>RECYCLE:   </p>				REV	DESCRIPTION	DATE	BY	DESCRIPTION: PROCESS FLOW/DIAGRAM	ASSET	FACILITY	ENG DISC	NUMBER	SHEET

<p>NOTES:</p> <p>1. VTA= VENT TO ATMOSPHERE</p> <p>2. LACT= LEASE AUTOMATED CUSTODY TRANSFER</p> <p>3. VRT= VAPOR RECOVERY TOWER</p> <p>4. BAD OIL DIVERT LINE BACK TO SAME ROYALTY OIL STORAGE TANKS</p> <p>5. EQUIPMENT NOT INCLUDED ON BFD INDICATES CONTAINMENT SUMP/PUMP AND INSTRUMENT AIR SYSTEM</p> <p>6. ALL DOTTED EQUIPMENT INDICATE FUTURE EQUIPMENT</p> <p>7. LOCATED IN SECTION 34, TOWNSHIP 23, EDDY COUNTY, LAT= 32.259600° LONG=-103.761750°</p>	<p>LEGEND</p> <p>WATER: </p> <p>OIL: </p> <p>GAS: </p> <p>MIX:   </p> <p>RECYCLE:   </p>				REV	DESCRIPTION	DATE	BY	DESCRIPTION: PROCESS FLOW/DIAGRAM	ASSET	FACILITY	ENG DISC	NUMBER	SHEET

<p>NOTES:</p> <p>1. VTA= VENT TO ATMOSPHERE</p> <p>2. LACT= LEASE AUTOMATED CUSTODY TRANSFER</p> <p>3. VRT= VAPOR RECOVERY TOWER</p> <p>4. BAD OIL DIVERT LINE BACK TO SAME ROYALTY OIL STORAGE TANKS</p> <p>5. EQUIPMENT NOT INCLUDED ON BFD INDICATES CONTAINMENT SUMP/PUMP AND INSTRUMENT AIR SYSTEM</p> <p>6. ALL DOTTED EQUIPMENT INDICATE FUTURE EQUIPMENT</p> <p>7. LOCATED IN SECTION 34, TOWNSHIP 23, EDDY COUNTY, LAT= 32.259600° LONG=-103.761750°</p>	<p>LEGEND</p> <p>WATER: </p> <p>OIL: </p> <p>GAS: </p> <p>MIX:   </p> <p>RECYCLE:   </p>				REV	DESCRIPTION	DATE	BY	DESCRIPTION: PROCESS FLOW/DIAGRAM	ASSET	FACILITY	ENG DISC	NUMBER	SHEET

<p>NOTES:</p> <p>1. VTA= VENT TO ATMOSPHERE</p> <p>2. LACT= LEASE AUTOMATED CUSTODY TRANSFER</p> <p>3. VRT= VAPOR RECOVERY TOWER</p> <p>4. BAD OIL DIVERT LINE BACK TO SAME ROYALTY OIL STORAGE TANKS</p> <p>5. EQUIPMENT NOT INCLUDED ON BFD INDICATES CONTAINMENT SUMP/PUMP AND INSTRUMENT AIR SYSTEM</p> <p>6. ALL DOTTED EQUIPMENT INDICATE FUTURE EQUIPMENT</p> <p>7. LOCATED IN SECTION 34, TOWNSHIP 23, EDDY COUNTY, LAT= 32.259600° LONG=-103.761750°</p>	<p>LEGEND</p> <p>WATER: </p> <p>OIL: </p> <p>GAS: </p> <p>MIX:   </p>			
---	--	--	--	--



NOTES:		LEGEND:		OXY USA INC. - Permian Resources	
1. VTA= VENT TO ATMOSPHERE		WATER:		OXY USA INC. - Permian Resources	
2. LACT= LEASE AUTOMATED CUSTODY TRANSFER		OIL:		(Operator)	
3. VRT= VAPOR RECOVERY TOWER		GAS:		FACILITY: NC 29 GOLD SRT CTB PH 2	
4. BAD OIL DIVERT LINE BACK TO SAME ROYALTY OIL STORAGE TANKS		MIX:		AREA: NEW MEXICO	
5. EQUIPMENT NOT INCLUDED ON BPD INCLUDES CONTAINMENT SUMP/PUMP AND INSTRUMENT AIR SYSTEM		RECYCLE:		TYPE: CTB	
6. ALL DOTTED EQUIPMENT INDICATE FUTURE EQUIPMENT				ONEOXY: 1223371	
7. LOCATED IN SECTION 34, TOWNSHIP 23, E30T COUNTY, LAT= 32.256600° LONG= -103.761750°				DATE: 11/15/18	
				BY: MC	
				DESCRIPTION: PROCESS FLOW DIAGRAM	
				ASSET: 30015BT0674	
				PER: PRO	
				ENG DISC: 0003	
				SHEET: 002	

APPLICATION FOR POOL COMMINGLE & OFF-LEASE MEASUREMENT, SALES AND STORAGE

Commingling proposal for the Pure Gold Battery

OXY USA INC requests approval of a pool commingle and off-lease measurement, sales, and storage at the Pure Gold Battery (K-29-23S-31E). The wells feeding the battery are listed below. Train #1 wells require a pool commingle and off-lease storage, measurement and sales. Train #2 wells require a pool commingle. Production between the two Trains will not be commingled.

TRAIN #1: POOL COMMINGLE & OFF-LEASE STORAGE AND MEASUREMENT								
POOL: INGLE WELLS;BONE SPRING (33740)								
50% SCHEDULE "B" (NMNM38464) & 50% SCHEDULE "B" (NMNM40659)								
Well Name	API	Surface Location	EST DATE ONLINE	Est. Oil (BOPD)	Est. Gravity API	Est. Gas (MSCFD)	Est. BTU/cf	Est. Water (BWPD)
IRIDIUM MDP1 28-21 FED COM 001H	30-015-45242	D-33-23S-31E	May-2019	2310	43.15	3048	1204	2845
IRIDIUM MDP1 28-21 FED COM 002H	30-015-45243	D-33-23S-31E	May-2019	1425	43.15	1815	1248	2957
IRIDIUM MDP1 28-21 FED COM 003H	30-015-45244	C-33-23S-31E	May-2019	2056	43.15	2447	1322	4696
IRIDIUM MDP1 28-21 FED COM 004H	30-015-45245	C-33-23S-31E	May-2019	2690	43.15	3761	1306	2518
IRIDIUM MDP1 28-21 FED COM 005H	30-015-45246	A-33-23S-31E	May-2019	1981	43.15	2435	1215	3896
IRIDIUM MDP1 28-21 FED COM 006H	30-015-45247	A-33-23S-31E	Jun-2019	3080	42.2	3222	1327	5897
IRIDIUM MDP1 28-21 FED COM 011H	30-015-45073	M-28-23S-31E	Dec-2018	1103	45.1	1261	1352	1822
IRIDIUM MDP1 28-21 FED COM 021H	30-015-45074	M-28-23S-31E	Jan-2019	1014	43.4	6118	1149	1528
IRIDIUM MDP1 28-21 FED COM 041H	30-015-45075	M-28-23S-31E	Jan-2019	944	43.4	1279	1298	3226
IRIDIUM MDP1 28-21 FED COM 172H	30-015-45248	D-33-23S-31E	Feb-2020	614	44	1371	1300	1973
IRIDIUM MDP1 28-21 FED COM 174H	30-015-45332	C-33-23S-31E	Feb-2020	614	44	1371	1300	1973
POOL: WC-015 G-08 S233135D;WOLFCAMP (98236)								
50% SCHEDULE "B" (NMNM38464) & 50% SCHEDULE "B" (NMNM40659)								
IRIDIUM MDP1 28-21 FED COM 171H	30-015-45076	M-28-23S-31E	Dec-2018	1072	45.1	1857	1346	2475
IRIDIUM MDP1 28-21 FED COM 173H	30-015-45249	C-33-23S-31E	Feb-2020	1192	44.4	2932	1325	3022
IRIDIUM MDP1 28-21 FED COM 175H	30-015-45333	A-33-23S-31E	Feb-2020	1192	44.4	2932	1325	3022
IRIDIUM MDP1 28-21 FED COM 176H	30-015-45334	A-33-23S-31E	Feb-2020	1192	44.4	2932	1325	3022
TRAIN #2: POOL COMMINGLE								
POOL: INGLE WELLS;BONE SPRING (33740)								
20% SCHEDULE "B" (NMNM45235) & 40% SCHEDULE "B" (NMNM38463) & 40% 12.5 PERCENT (NMNM 545035 / NMNM281482A)								
Well Name	API	Surface Location	EST DATE ONLINE	Est. Oil (BOPD)	Est. Gravity API	Est. Gas (MSCFD)	Est. BTU/cf	Est. Water (BWPD)
PURE GOLD MDP1 29_17 FEDERAL COM 1H*	30-015-45645	M-29-23S-31E	Jul-2019	3953	43	4910	1271	5037
PURE GOLD MDP1 29_17 FEDERAL COM 2H*	30-015-45646	M-29-23S-31E	Jul-2019	2403	43	2728	1293	7116
PURE GOLD MDP1 29_17 FEDERAL COM 3H*	30-015-45647	N-29-23S-31E	Jul-2019	2696	43	3609	1300	5721
PURE GOLD MDP1 29_17 FEDERAL COM 4H*	30-015-45648	N-29-23S-31E	Jul-2019	2334	43	2804	1258	6559
PURE GOLD MDP1 29_17 FEDERAL COM 5H*	30-015-45649	P-29-23S-31E	Jul-2019	3661	43	5022	1212	5304
PURE GOLD MDP1 29_17 FEDERAL COM 6H*	30-015-45650	P-29-23S-31E	Jul-2019	2797	43	3411	1255	4786
PURE GOLD MDP1 29_17 FEDERAL COM 7H	30-015-45712	M-29-23S-31E	Jan-2023	1660	44	2443	1300	2460
PURE GOLD MDP1 29_17 FEDERAL COM 8H	30-015-45754	N-29-23S-31E	Jan-2023	1660	44	2443	1300	2460
PURE GOLD MDP1 29_17 FEDERAL COM 9H	30-015-45867	O-29-23S-31E	Jan-2023	1660	44	2443	1300	2460
PURE GOLD MDP1 29_17 FEDERAL COM 10H	30-015-45713	P-29-23S-31E	Jan-2023	614	44	949	1300	1277
PURE GOLD MDP1 29_17 FEDERAL COM 11H	30-015-45714	M-29-23S-31E	Jan-2023	614	44	949	1300	1277
PURE GOLD MDP1 29_17 FEDERAL COM 12H	30-015-45715	N-29-23S-31E	Jan-2023	614	44	949	1300	1277
PURE GOLD MDP1 29_17 FEDERAL COM 13H	30-015-45755	O-29-23S-31E	Jan-2023	614	44	949	1300	1277
PURE GOLD MDP1 29_17 FEDERAL COM 14H	30-015-45777	P-29-23S-31E	Jan-2023	614	44	949	1300	1277
PURE GOLD MDP1 29_17 FEDERAL COM 21H	30-015-45778	M-29-23S-31E	Jan-2023	875	44	2373	1300	1952
PURE GOLD MDP1 29_17 FEDERAL COM 22H	30-015-45753	N-29-23S-31E	Jan-2023	875	44	2373	1300	1952
PURE GOLD MDP1 29_17 FEDERAL COM 23H	30-015-45779	O-29-23S-31E	Jan-2023	875	44	2373	1300	1952
PURE GOLD MDP1 29_17 FEDERAL COM 24H	30-015-45756	P-29-23S-31E	Jan-2023	875	44	2373	1300	1952

POOL: WC-015 G-08 S233135D;WOLFCAMP (98236)
50% SCHEDULE "B" (NMNM38464) & 50% SCHEDULE "B" (NMNM40659)

Well Name	API	Surface Location	EST DATE ONLINE	Est. Oil (BOPD)	Est. Gravity API	Est. Gas (MSCFD)	Est. BTU/cf	Est. Water (BWPD)
PURE GOLD MDP1 29_17 FEDERAL COM 171H	30-015-45716	M-29-23S-31E	Feb-2020	1321	44.4	2640	1325	2517
PURE GOLD MDP1 29_17 FEDERAL COM 172H	30-015-45717	M-29-23S-31E	Feb-2020	1321	44.4	2640	1325	2517
PURE GOLD MDP1 29_17 FEDERAL COM 173H	30-015-45718	N-29-23S-31E	Feb-2020	1321	44.4	2640	1325	2517
PURE GOLD MDP1 29_17 FEDERAL COM 174H	30-015-45740	N-29-23S-31E	Feb-2020	1321	44.4	2640	1325	2517
PURE GOLD MDP1 29_17 FEDERAL COM 175H	30-015-45780	P-29-23S-31E	Feb-2020	1321	44.4	2640	1325	2517
PURE GOLD MDP1 29_17 FEDERAL COM 176H	30-015-45781	P-29-23S-31E	Feb-2020	1321	44.4	2640	1325	2517
PURE GOLD MDP1 29_17 FEDERAL COM 471H	30-015-45757	M-29-23S-31E	Jan-2022	917	44.4	3314	1325	3173
PURE GOLD MDP1 29_17 FEDERAL COM 472H	30-015-45758	N-29-23S-31E	Jan-2022	917	44.4	3314	1325	3173
PURE GOLD MDP1 29_17 FEDERAL COM 473H	30-015-45782	N-29-23S-31E	Jan-2022	917	44.4	3314	1325	3173
PURE GOLD MDP1 29_17 FEDERAL COM 474H	30-015-45783	O-29-23S-31E	Jan-2022	917	44.4	3314	1325	3173
PURE GOLD MDP1 29_17 FEDERAL COM 475H	30-015-45759	O-29-23S-31E	Jan-2022	917	44.4	3314	1325	3173
PURE GOLD MDP1 29_17 FEDERAL COM 476H	30-015-45784	P-29-23S-31E	Jan-2022	917	44.4	3314	1325	3173

Production estimates are average of first 6 month volumes – estimated or actual if online.

*Well test data used

Process Description:

Iridium Satellite:

Due to additional capacity needs, the Iridium Satellite (J-28-23S-31E) will be constructed in addition to the Pure Gold CTB. This will allow some Iridium MDP1 28-21 FED COM wells to flow to the Satellite, prior to utilizing the Pure Gold CTB. The oil, gas, and water will be separated at the Iridium Satellite. The gas will be sold at the Satellite and the oil and water streams will flow to the Pure Gold CTB to combine with other Iridium MDP1 28-21 FED COM wells (Train 1). Please see updated facility diagram.

Gold CTB:

For each Facility Train, production is sent through a 10' X 40' three-phase production separator. Oil production flows through a line heaters then two 8' X 20' heater treaters before being sent to a 4' vapor recovery tower. It then flows to six oil storage tanks before being pumped through two LACT meters S/N*, which will serve as the gas FMP for the purpose of royalty payment, and sent to the oil sales line. A truck load FMP will be set up at the facility for use as back-up in the event of a LACT meter failure.

Oil production will be allocated back to each well based on well test. For testing purposes, the facility will be equipped with three permanent 6' x 20' three-phase test separators. Each test vessel will be equipped with oil turbine meters (S/N*), gas orifice meters (S/N*) and water turbine meters. In addition, the facility is equipped to add portable 6' X 20' three-phase test separators. Any portable test separator will be equipped with an oil turbine meter (S/N*), gas orifice meter (S/N*) and water turbine meter.

Gas production from all wells will be combined after the production and test separators. It will then flow through an orifice meter S/N*, which will serve as the gas FMP for the purpose of royalty payment, then sent to sales.

All wells will be tested daily prior to Range 1 of decline, and will be tested at least three times per month during Range 1 of decline. When Range 2 decline is started, the wells will be tested at least twice per month. Wells will be tested at least once per month when Range 3 of decline is started, as specified in Hearing Order R-14299.

VRU gas will be allocated to each well using the theoretical oil volume from each individual well test.

All water from the Pure Gold Battery will be sent to the Sand Dunes Water Disposal System.

*Meter number to be submitted upon installation. The oil and gas meters will be calibrated on a regular basis per API, NMOCD and BLM specifications.

Additional Application Components:

The flow of production is shown in detail on the enclosed facility diagram. Also enclosed is a map detailing the lease boundaries, well and battery locations.

Pursuant to Statewide rule 19.15.12.10(C)(4)(g) OXY USA INC requests the option to include additional pools or leases within the defined parameters set forth in the Order for future additions.

Commingling this production is the most effective means of producing the reserves. The surface commingle application will be submitted separately for approval per NMOCD and BLM regulations.

OXY USA INC understands the requested approval will not constitute the granting of any right-of-way or construction rights not granted by the lease instrument.



OXY USA INC.

A subsidiary of Occidental Petroleum Corporation

5 Greenway Plaza, Suite 110, Houston, Texas
77046
P.O. Box 4294, Houston, Texas 77210-4294

September 5, 2019

Re: Pool Commingle and Off-lease Storage, Measurement and Sales Application For Iridium Wells:

Section 21/28, T23S R31E, Eddy County

IRIDIUM MDP1 28-21 FED COM 001H; Ingle Wells; Bone Spring Pool 33740
IRIDIUM MDP1 28-21 FED COM 002H; Ingle Wells; Bone Spring Pool 33740
IRIDIUM MDP1 28-21 FED COM 003H; Ingle Wells; Bone Spring Pool 33740
IRIDIUM MDP1 28-21 FED COM 004H; Ingle Wells; Bone Spring Pool 33740
IRIDIUM MDP1 28-21 FED COM 005H; Ingle Wells; Bone Spring Pool 33740
IRIDIUM MDP1 28-21 FED COM 006H; Ingle Wells; Bone Spring Pool 33740
IRIDIUM MDP1 28-21 FED COM 011H; Ingle Wells; Bone Spring Pool 33740
IRIDIUM MDP1 28-21 FED COM 021H; Ingle Wells; Bone Spring Pool 33740
IRIDIUM MDP1 28-21 FED COM 041H; Ingle Wells; Bone Spring Pool 33740
IRIDIUM MDP1 28-21 FED COM 172H; Ingle Wells; Bone Spring Pool 33740
IRIDIUM MDP1 28-21 FED COM 174H; Ingle Wells; Bone Spring Pool 33740
IRIDIUM MDP1 28-21 FED COM 171H; WC-015 G-08 S233135D; Wolfcamp Pool 98236
IRIDIUM MDP1 28-21 FED COM 173H; WC-015 G-08 S233135D; Wolfcamp Pool 98236
IRIDIUM MDP1 28-21 FED COM 175H; WC-015 G-08 S233135D; Wolfcamp Pool 98236
IRIDIUM MDP1 28-21 FED COM 176H; WC-015 G-08 S233135D; Wolfcamp Pool 98236

To Whom It May Concern:

OXY USA INC., as Operator, is filing an amendment to previously approved Order PLC 539. This letter serves to notice you that the operator and interest owners are identical for the wells listed above and for future wells traversing Section 28 and 21 for the pools listed above.

Best Regards,

OXY USA INC.

Matt Cole
Land Negotiator



OXY USA INC.

A subsidiary of Occidental Petroleum Corporation

5 Greenway Plaza, Suite 110, Houston, Texas
77046
P.O. Box 4294, Houston, Texas 77210-4294

September 5, 2019

Re: Pool Commingle Application For Pure Gold Wells- Section 17/20/29, T23S R31E, Eddy County

PURE GOLD MDP1 29_17 FEDERAL COM 1H	INGLE WELLS;BONE SPRING- 33740
PURE GOLD MDP1 29_17 FEDERAL COM 2H	INGLE WELLS;BONE SPRING- 33740
PURE GOLD MDP1 29_17 FEDERAL COM 3H	INGLE WELLS;BONE SPRING- 33740
PURE GOLD MDP1 29_17 FEDERAL COM 4H	INGLE WELLS;BONE SPRING- 33740
PURE GOLD MDP1 29_17 FEDERAL COM 5H	INGLE WELLS;BONE SPRING- 33740
PURE GOLD MDP1 29_17 FEDERAL COM 6H	INGLE WELLS;BONE SPRING- 33740
PURE GOLD MDP1 29_17 FEDERAL COM 7H	INGLE WELLS;BONE SPRING- 33740
PURE GOLD MDP1 29_17 FEDERAL COM 8H	INGLE WELLS;BONE SPRING- 33740
PURE GOLD MDP1 29_17 FEDERAL COM 9H	INGLE WELLS;BONE SPRING- 33740
PURE GOLD MDP1 29_17 FEDERAL COM 10H	INGLE WELLS;BONE SPRING- 33740
PURE GOLD MDP1 29_17 FEDERAL COM 11H	INGLE WELLS;BONE SPRING- 33740
PURE GOLD MDP1 29_17 FEDERAL COM 12H	INGLE WELLS;BONE SPRING- 33740
PURE GOLD MDP1 29_17 FEDERAL COM 13H	INGLE WELLS;BONE SPRING- 33740
PURE GOLD MDP1 29_17 FEDERAL COM 14H	INGLE WELLS;BONE SPRING- 33740
PURE GOLD MDP1 29_17 FEDERAL COM 21H	INGLE WELLS;BONE SPRING- 33740
PURE GOLD MDP1 29_17 FEDERAL COM 22H	INGLE WELLS;BONE SPRING- 33740
PURE GOLD MDP1 29_17 FEDERAL COM 23H	INGLE WELLS;BONE SPRING- 33740
PURE GOLD MDP1 29_17 FEDERAL COM 24H	INGLE WELLS;BONE SPRING- 33740
PURE GOLD MDP1 29_17 FEDERAL COM 171H	WC-015 G-08 S233135D;WOLFCAMP- 98236
PURE GOLD MDP1 29_17 FEDERAL COM 172H	WC-015 G-08 S233135D;WOLFCAMP- 98236
PURE GOLD MDP1 29_17 FEDERAL COM 173H	WC-015 G-08 S233135D;WOLFCAMP- 98236
PURE GOLD MDP1 29_17 FEDERAL COM 174H	WC-015 G-08 S233135D;WOLFCAMP- 98236
PURE GOLD MDP1 29_17 FEDERAL COM 175H	WC-015 G-08 S233135D;WOLFCAMP-98236
PURE GOLD MDP1 29_17 FEDERAL COM 176H	WC-015 G-08 S233135D;WOLFCAMP-98236
PURE GOLD MDP1 29_17 FEDERAL COM 471H	WC-015 G-08 S233135D;WOLFCAMP-98236
PURE GOLD MDP1 29_17 FEDERAL COM 472H	WC-015 G-08 S233135D;WOLFCAMP-98236
PURE GOLD MDP1 29_17 FEDERAL COM 473H	WC-015 G-08 S233135D;WOLFCAMP-98236
PURE GOLD MDP1 29_17 FEDERAL COM 474H	WC-015 G-08 S233135D;WOLFCAMP-98236
PURE GOLD MDP1 29_17 FEDERAL COM 475H	WC-015 G-08 S233135D;WOLFCAMP-98236
PURE GOLD MDP1 29_17 FEDERAL COM 476H	WC-015 G-08 S233135D;WOLFCAMP-98236

To Whom It May Concern:

OXY USA INC., as Operator, is filing a surface commingle permit. This letter serves to notice you that the operator and interest owners are identical for the wells listed above and for future wells traversing Section 17/20/29 for the pools listed above.

Best Regards,

OXY USA INC.

Matt Cole
Land Negotiator

RECEIVED

APR 30 2019

Division I
1025 N. French Dr., Hobbs, NM 88240
Phone: (505) 793-4161 Fax: (505) 793-0729
Division II
411 S. First St., Artesia, NM 87010
Phone: (505) 748-1233 Fax: (505) 748-0722
Division III
1000 Rio Grande Road, Aztec, NM 87416
Phone: (505) 334-4173 Fax: (505) 334-4173
Division IV
1200 S. St. Francis Dr., Santa Fe, NM 87505
Phone: (505) 426-3460 Fax: (505) 426-3462

State of New Mexico
Energy, Minerals & Natural Resources Department
DISTRICT II-ARTESIA O.C.D.
OIL CONSERVATION DIVISION
1220 South St. Francis Dr.
Santa Fe, NM 87505

Form C-102
Revised August 1, 2011
Submit one copy to appropriate
District Office

☒ AMENDED REPORT

WELL LOCATION AND ACREAGE DEDICATION PLAT

API Number 30-015-45242	Pool Code 33740	Pool Name Ingle Well Line Spring
Property Code 321432	Property Name IRIDIUM MDP1 "28-21" FEDERAL COM	Well Number 1H
OGRID No. 10696	Operator Name OXY USA INC.	Elevation 3375.3'

Surface Location

UL or lot no.	Section	Township	Range	Lot 1st	Feet from the	North/South line	Feet from the	East/West line	County
D	33	23 SOUTH	31 EAST, N.M.P.M.		270'	NORTH	834'	WEST	EDDY

Bottom Hole Location If Different From Surface

UL or lot no.	Section	Township	Range	Lot 1st	Feet from the	North/South line	Feet from the	East/West line	County
D	21	23 SOUTH	31 EAST, N.M.P.M.		20'	NORTH	833	WEST	EDDY
Dedicated Acres 320		Joint or Infill	Consolidation Code	Order No.					

No allowable will be assigned to this completion until all interests have been consolidated or a non-standard unit has been approved by the division.

	<p>OPERATOR CERTIFICATION</p> <p>I hereby certify that the information contained herein is true and complete to the best of my knowledge and belief, and that this organization either owns a working interest or undivided interest in the land including the proposed bottom hole location or has a right to drill this well at this location pursuant to a contract with an owner of such a mineral or working interest, or to a voluntary pooling agreement or a compulsory pooling order.</p> <p>Authorized by the direction <u>Sarah Chapman</u> 4/25/19 Signature Date <u>Sarah Chapman</u> Printed Name <u>Sarah Chapman</u> E-mail Address</p>
	<p>SURVEYOR CERTIFICATION</p> <p>I hereby certify that the survey shown on this plat was made by me or under my direct supervision and that the same is true and correct to the best of my belief.</p> <p><u>TERRY J. ASH</u> Date of Survey Signature and Seal of Professional Surveyor <u>Terry J. Ash</u> 12/5/2018 Certificate Number 15079</p>
	<p>NO. 180125ML-G (Rev. A) (NM)</p>

RECEIVED

APR 30 2019

Director I
1625 N. French Dr., Hobbs, NM 88240
Phone: (505) 793-8161 Fax: (505) 793-8720
Director II
111 S. First St., Artesia, NM 88210
Phone: (505) 748-1283 Fax: (505) 748-0720
Director III
1000 Rio Rancho Road, Artesia, NM 87410
Phone: (505) 334-6178 Fax: (505) 334-6178
Director IV
1535 S. St. Francis Dr., Santa Fe, NM 87505
Phone: (505) 476-3440 Fax: (505) 476-3442

State of New Mexico
Energy, Minerals & Natural Resources
DISTRICT OFFICE
OIL CONSERVATION DIVISION
1220 South St. Francis Dr.
Santa Fe, NM 87505

Form C-102
Revised August 1, 2011
Submit one copy to appropriate
District Office

☒ AMENDED REPORT

WELL LOCATION AND ACREAGE DEDICATION PLAT

API Number 30-015-45243	Pool Code 33740	Pool Name 1 Mile Well Base Spring
Property Code 32632	Property Name IRIDIUM MDP1 "28 21" FEDERAL COM	Well Number 2H
OGRID No. 16696	Operator Name OXY USA INC.	Elevation 3376.1'

Surface Location

UL or lot no.	Section	Township	Range	Lot Ids	Feet from the	North/South line	Feet from the	East/West line	County
D	33	23 SOUTH	31 EAST, N.M.P.M.		270'	NORTH	904'	WEST	EDDY

Bottom Hole Location If Different From Surface

UL or lot no.	Section	Township	Range	Lot Ids	Feet from the	North/South line	Feet from the	East/West line	County
C	21	23 SOUTH	31 EAST, N.M.P.M.		19	NORTH	1375'	WEST	EDDY
Dedicated Acres 6.40		Joint or Infill	Consolidation Code	Order No.					

No allowable will be assigned to this completion until all interests have been consolidated or a non-standard unit has been approved by the division.

	<p>OPERATOR CERTIFICATION</p> <p>I hereby certify that the information contained herein is true and complete to the best of my knowledge and belief, and that the information is not a working interest or undivided mineral interest in the land including the proposed bottom hole location or has a right to drill this well at this location pursuant to a contract with an owner of such a mineral or working interest, or to a voluntary pooling agreement or a compulsory pooling order.</p> <p>Signature: <u>Sarah Chapman</u> Date: <u>4/24/19</u></p> <p>Printed Name: <u>Sarah Chapman</u></p> <p>E-mail Address: <u>Sarah.Chapman@oxy.com</u></p>
	<p>SURVEYOR CERTIFICATION</p> <p>I hereby certify that the well location shown on this plat was obtained from a reliable source of actual surveys made by a person whose name is on the plat, and that the same is true and correct to the best of my belief.</p> <p>Date of Survey: <u>JANUARY 25, 2018</u></p> <p>Signature and Seal: <u>[Signature]</u></p> <p>Professional Surveyor: <u>15079</u></p>
	<p>WELL LOCATION NEW MEXICO EAST NAD 1983 Y=461454.70 US FT X=709780.15 US FT LAT.: N 32.2574381° LONG.: W 103.7883648°</p>
	<p>KICK OFF POINT NEW MEXICO EAST NAD 1983 Y=461777.63 US FT X=710304.18 US FT LAT.: N 32.2683184° LONG.: W 103.7866542°</p>

WOP 180123M-e (Rev. A) (KA)

RECEIVED

District I
1625 N. French Dr., Hobbs, NM 88240
Phone: (575) 393-6161 Fax: (575) 393-0720

District II
4111 S. First St., Artesia, NM 88210
Phone: (575) 748-1283 Fax: (575) 748-9720

District III
1000 Rio Brazos Road, Aztec, NM 87410
Phone: (505) 334-6178 Fax: (505) 334-6170

District IV
1220 S. St. Francis Dr., Santa Fe, NM 87501
Phone: (505) 476-3460 Fax: (505) 476-3462

State of New Mexico MAY 02 2019
Energy, Minerals & Natural Resources Department
OIL CONSERVATION DIVISION
1220 South St. Francis Dr.
Santa Fe, NM 87505

Form C-102
Revised August 1, 2011
Submit one copy to appropriate
District Office

☒ AMENDED REPORT

WELL LOCATION AND ACREAGE DEDICATION PLAT

API Number 30-015-45244	Pool Code 33740	Pool Name Ingle Well Bore Spring
Property Code 321632	Property Name IRIDIUM MDP1 "28-21" FEDERAL COM	Well Number 3H
OGRID No. 16696	Operator Name OXY USA INC.	Elevation 3386.0'

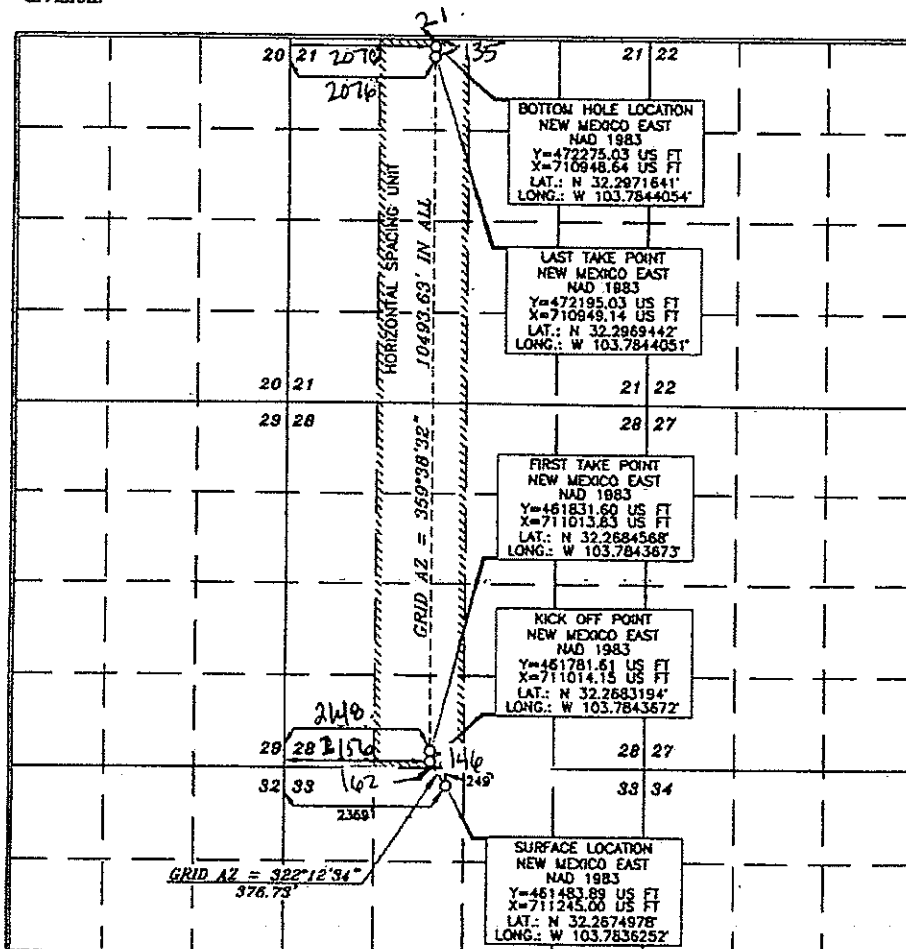
Surface Location

UL or lot no.	Section	Township	Range	Lot 1st	Feet from the	North/South line	Feet from the	East/West line	County
C	33	23 SOUTH	31 EAST, N.M.P.M.		249'	NORTH	2369'	WEST	EDDY

Bottom Hole Location If Different From Surface

UL or lot no.	Section	Township	Range	Lot 1st	Feet from the	North/South line	Feet from the	East/West line	County
C	21	23 SOUTH	31 EAST, N.M.P.M.		21	NORTH	2076	WEST	EDDY
Dedicated Acres 320	Joint or Infill	Consolidation Code	Order No.						

No allowable will be assigned to this completion until all interests have been consolidated or a non-standard unit has been approved by the division.



OPERATOR CERTIFICATION

I hereby certify that the information contained herein is true and complete to the best of my knowledge and belief, and that this organization either owns a working interest or undivided interest in the land including the proposed bottom hole location or has a right to drill this well at this location pursuant to a contract with an owner of such a mineral or working interest, or to a voluntary pooling agreement or a compulsory pooling order.

Authorized by the division

Sarah Chapman 4/30/19
Signature Date

Sarah Chapman
Printed Name

sarah-chapman@oxy.com
E-mail Address

SURVEYOR CERTIFICATION

I hereby certify that the well location shown on this plat was plotted from first-class or second-class surveys made by me or under my supervision and that the same is true and correct to the best of my belief.

15079
FEBRUARY 2, 2019
Date of Survey

Signature and Seal of Professional Surveyor

12/14/2018
Certificate Number 15079

District I
1625 N. French Dr., Hobbs, NM 88240
Phone: (505) 393-6161 Fax: (505) 393-0720
District II
811 S. First St., Artesia, NM 88210
Phone: (505) 748-1283 Fax: (505) 748-9720
District III
1000 Rio Bravo Road, Aztec, NM 87410
Phone: (505) 334-6178 Fax: (505) 334-6170
District IV
1220 S. St. Francis Dr., Santa Fe, NM 87505
Phone: (505) 476-3450 Fax: (505) 476-3462

State of New Mexico
Energy, Minerals & Natural Resources Department
OIL CONSERVATION DIVISION
1220 South St. Francis Dr.
Santa Fe, NM 87505

Form C-102
Revised August 1, 2011
Submit one copy to appropriate
District Office

☒ AMENDED REPORT
AS-DRILLED

WELL LOCATION AND ACREAGE DEDICATION PLAT

API Number 30-015-45245	Pool Code 33740	Pool Name INGLE WELLS; BONE SPRING
Property Code 321632	Property Name IRIDIUM MDP1 "28-21" FEDERAL COM	Well Number 4H
OGRID No. 16696	Operator Name OXY USA INC.	Elevation 3386.7'

Surface Location

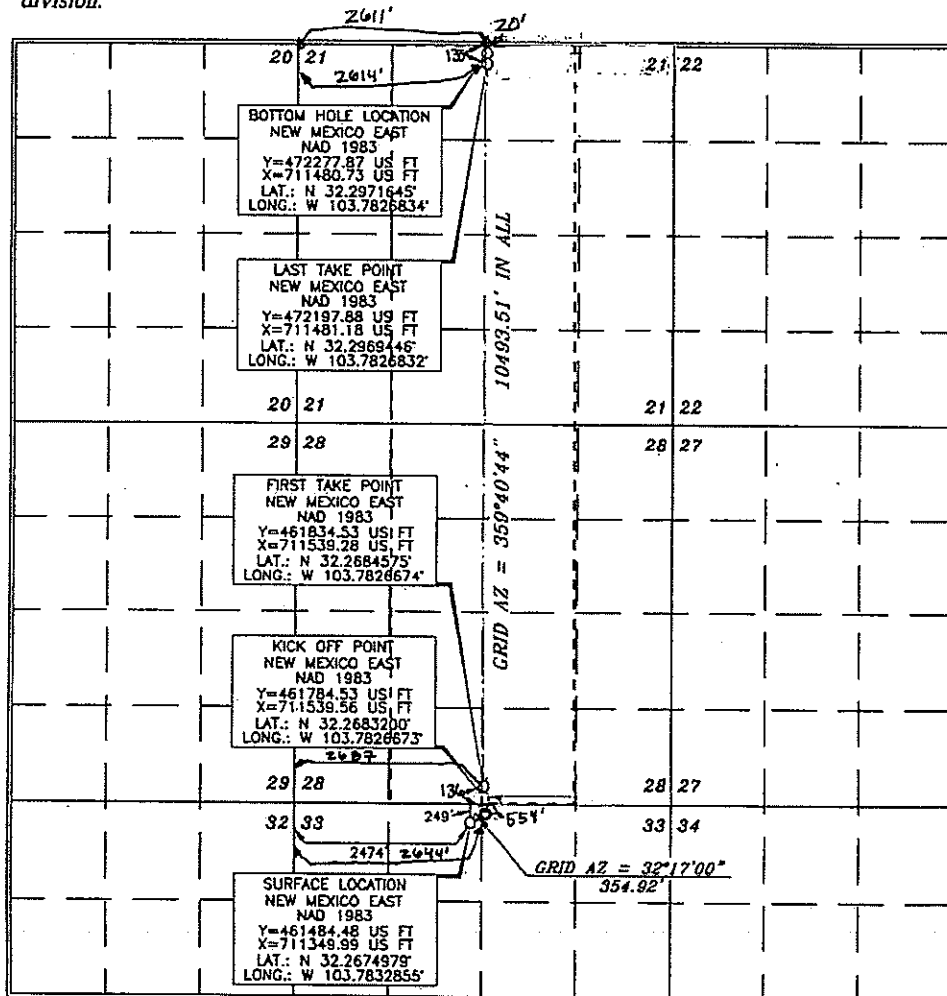
UL or lot no.	Section	Township	Range	Lot Idn	Feet from the	North/South line	Feet from the	East/West line	County
C	33	23 SOUTH	31 EAST, N.M.P.M.		249'	NORTH	2474'	WEST	EDDY

Bottom Hole Location If Different From Surface

UL or lot no.	Section	Township	Range	Lot Idn	Feet from the	North/South line	Feet from the	East/West line	County
C	21	23 SOUTH	31 EAST, N.M.P.M.		20'	NORTH	2611'	WEST	EDDY

Dedicated Acres 640	Joint or Infill	Consolidation Code	Order No.	FTP: 136' FSL 2087' FWL LTP: 135' FNL 2614' FWL
------------------------	-----------------	--------------------	-----------	--

No allowable will be assigned to this completion until all interests have been consolidated or a non-standard unit has been approved by the division.



OPERATOR CERTIFICATION

I hereby certify that the information contained herein is true and complete to the best of my knowledge and belief, and that this organization either owns a working interest or a leased mineral interest in the land including the proposed bottom hole location or has a right to drill this well at this location pursuant to a contract with an owner of such a mineral or working interest, or to a voluntary pooling agreement or a compulsory pooling order heretofore entered by the division.

Signature: Leslie Reeves Date: 05/01/19

Printed Name: LESLIE REEVES
E-mail Address: LESLIE_REEVES@OXY.COM

SURVEYOR CERTIFICATION

I hereby certify that the well location shown on this plat was plotted from field notes of actual surveys made by me or under my supervision, and that the same is true and correct to the best of my belief.

Date of Survey: JANUARY 31, 2018
Signature and Seal of Professional Surveyor: Terry J. Ash
Certificate Number: 15079

Rev 5-13-19

RECEIVED

MAY 22 2019

District I
1625 N. French Dr., Hobbs, NM 88240
Phone: (505) 393-6161 Fax: (505) 393-0720
District II
811 S. First St., Artesia, NM 88210
Phone: (505) 746-1283 Fax: (505) 746-9720
District III
1000 Rio Bravo Road, Aztec, NM 87410
Phone: (505) 334-6178 Fax: (505) 334-6179
District IV
1220 S. R. Francis Dr., Santa Fe, NM 87505
Phone: (505) 476-3460 Fax: (505) 476-3462

State of New Mexico
Energy, Minerals & Natural Resources Department
OIL CONSERVATION DIVISION
1220 South St. Francis Dr.
Santa Fe, NM 87505

DISTRICT II-ARTESIA O.C.D.

Form C-102

Revised August 1, 2011

Submit one copy to appropriate
District Office

☒ AMENDED REPORT

WELL LOCATION AND ACREAGE DEDICATION PLAT

API Number 30-015-45246	Pool Code 33740	Pool Name Ingle Hills Bone Spring
Property Code 321632	Property Name IRIDIUM MDP1 "28-21" FEDERAL COM	Well Number 5H
OGRID No. 16690	Operator Name OXY USA INC.	Elevation 3403.0'

Surface Location

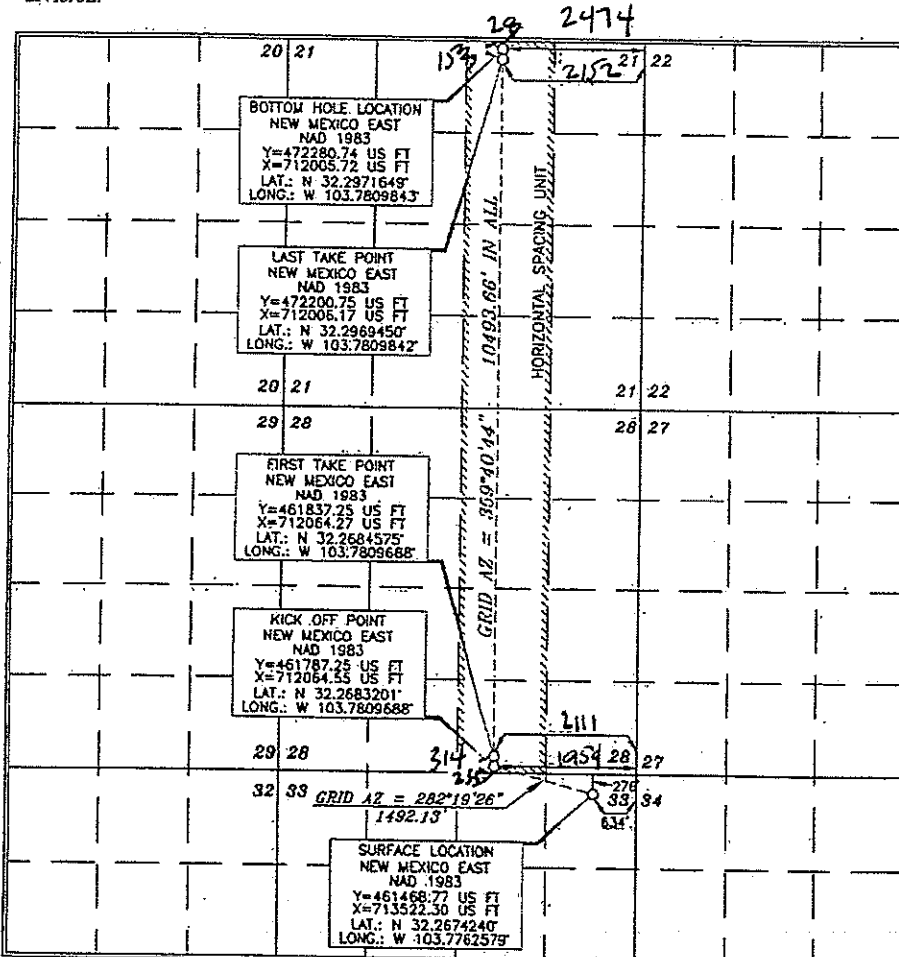
UL or lot no.	Section	Township	Range	Lot Idn	Feet from the	North/South line	Feet from the	East/West line	County
A	33	23 SOUTH	31 EAST, N.M.P.M.		276'	NORTH	634'	EAST	EDDY

Bottom Hole Location If Different From Surface

UL or lot no.	Section	Township	Range	Lot Idn	Feet from the	North/South line	Feet from the	East/West line	County
B	21	23 SOUTH	31 EAST, N.M.P.M.		28	NORTH	2474	EAST	EDDY

Dedicated Acres 320	Joint or Infill	Consolidation Code	Order No.
-------------------------------	-----------------	--------------------	-----------

No allowable will be assigned to this completion until all interests have been consolidated or a non-standard unit has been approved by the division.



OPERATOR CERTIFICATION

I hereby certify that the information contained herein is true and complete to the best of my knowledge and belief, and that this organization either owns a working interest or undivided mineral interest in the land including the proposed bottom hole location or has a right to drill this well as this location purposes to a contract with an owner of such a mineral or working interest, or to a voluntary pooling agreement or a compulsory pooling order.

Approved by the division:

Sarah Chapman 5/20/19
Signature Date

Sarah Chapman
Printed Name

sarah.chapman@oxy.com
E-mail Address

SURVEYOR CERTIFICATION

I hereby certify that the well location shown on this plat was plotted from the survey of actual surveys made by me or under my supervision, and that the same is true and correct to the best of my belief.

JERRY J. ASH
Date of Survey
15079
JANUARY 31 2019

Terry J. Ash
Signature and Seal of Professional Surveyor

Terry J. Ash
Certificate Number 15079

RECEIVED

MAY 22 2019

District I
1623 N. French Dr., Hobbs, NM 88240
Phone: (575) 393-6161 Fax: (575) 393-0720
District II
811 S. First St., Artesia, NM 88210
Phone: (575) 744-1283 Fax: (575) 744-9720
District III
1000 E. Brown Road, Aztec, NM 87410
Phone: (505) 334-6176 Fax: (505) 334-6170
District IV
1220 S. St. Francis Dr., Santa Fe, NM 87505
Phone: (505) 476-2460 Fax: (505) 476-3402

State of New Mexico
Energy, Minerals & Natural Resources Department
DISTRICT II-ARTESIA OIL
OIL CONSERVATION DIVISION
1220 South St. Francis Dr.
Santa Fe, NM 87505

Form C-102

Issued August 1, 2011

Submit one copy to appropriate
District Office☒ AMENDED REPORT

WELL LOCATION AND ACREAGE DEDICATION PLAT

API Number 30-015-45247	Pool Code 33740	Pool Name Ingle Well Bore Spring
Property Code 321632	Property Name IRIDIUM MDP1 "28-21" FEDERAL COM	Well Number 6H
OGRID No. 14696	Operator Name OXY USA INC.	Elevation 3403.6'

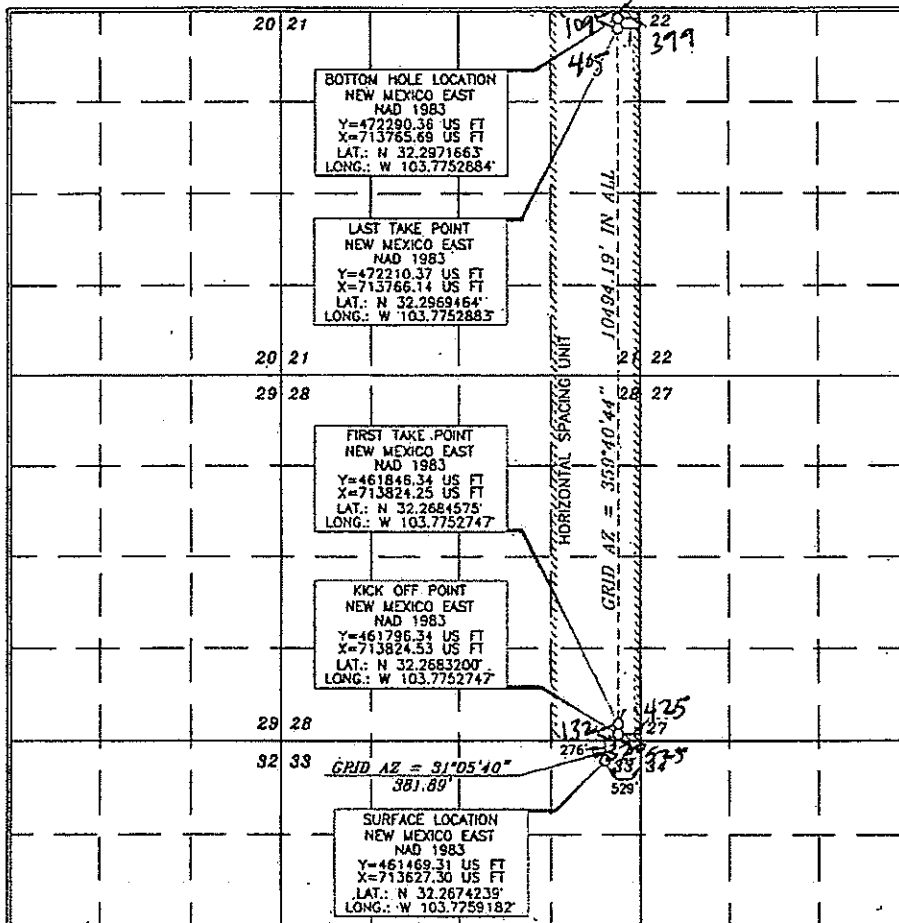
Surface Location

UL or lot no.	Section	Township	Range	Lot Idn	Feet from the	North/South line	Feet from the	East/West line	County
A	33	23 SOUTH	31 EAST, N.M.P.M.		276'	NORTH	529'	EAST	EDDY

Bottom Hole Location If Different From Surface

UL or lot no.	Section	Township	Range	Lot Idn	Feet from the	North/South line	Feet from the	East/West line	County
A	21	23 SOUTH	31 EAST, N.M.P.M.		19	NORTH	319	EAST	EDDY
Dedicated Acres 320	Joint or Infill	Consolidation Code	Order No.						

No allowable will be assigned to this completion until all interests have been consolidated or a non-standard unit has been approved by the division.



OPERATOR CERTIFICATION

I hereby certify that the information contained herein is true and complete to the best of my knowledge and belief, and that this organization either owns a working interest or released mineral interest in the land including the proposed bottom hole location or has a right to drill this well at this location pursuant to a contract with an owner of such a mineral or working interest, or to a voluntary pooling agreement or a compulsory pooling order heretofore entered by the division.

Sarah Chapman 5/20/19
Signature Date

Sarah Chapman
Printed Name
Sarah.Chapman@oxy.com
E-mail Address

SURVEYOR CERTIFICATION

I hereby certify that the well location shown on this plat was plotted from field notes of actual surveys made by me or under my supervision, and that the same is true and correct to the best of my belief.

15079
Date of Survey

15079
Signature and Stamp
Professional Surveyor

15079
Certificate Number

WDF 180131WL-d (Rev. A) (XA)

WD# 170920WL-C (KA)

RECEIVED

JUN 24 2019

Form C-102

State of New Mexico
Energy, Minerals & Natural Resources Department

Revised August 1, 2011

OIL CONSERVATION DIVISION

1220 South St. Francis Dr.

Santa Fe, NM 87505

DISTRICT II-ARTESIA/OGD

District Office

AMENDED REPORT

Division I
1623 N. French Dr., Hobbs, NM 88240
Phone: (575) 393-6161 Fax: (575) 393-0720
District II
811 S. First St., Artesia, NM 88210
Phone: (575) 748-1283 Fax: (575) 748-9720
District III
1000 Rio Grande Road, Arroyo, NM 87410
Phone: (505) 334-6175 Fax: (505) 334-6170
District IV
1220 S. St. Francis Dr., Santa Fe, NM 87505
Phone: (505) 476-3450 Fax: (505) 476-3450

WELL LOCATION AND ACREAGE DEDICATION PLAT

API Number 30-015-45074	Pool Code 33740	Pool Name Ingle Wells Bone Spring
Property Code 321632	Property Name IRIDIUM MDP1 "28-21" FEDERAL COM	Well Number 21H
OGRID No. 16696	Operator Name OXY USA INC.	Elevation 3368.4'

Surface Location

UL or lot no.	Section	Township	Range	Lot Idn	Feet from the	North/South line	Feet from the	East/West line	County
M	28	23 SOUTH	31 EAST, N.M.P.M.		610'	SOUTH	648'	WEST	EDDY

Bottom Hole Location If Different From Surface

UL or lot no.	Section	Township	Range	Lot Idn	Feet from the	North/South line	Feet from the	East/West line	County
D	21	23 SOUTH	31 EAST, N.M.P.M.		24	NORTH	303'	WEST	EDDY

Dedicated Acres	Joint or Infill	Consolidation Code	Order No.
320			FTP: 472' FSL 371' FWL LTP: 148' ENL 313' FWL

No allowable will be assigned to this completion until all interests have been consolidated or a non-standard unit has been approved by the division.

	<p>OPERATOR CERTIFICATION</p> <p>I hereby certify that the information contained herein is true and complete to the best of my knowledge and belief, and that this information was obtained either from a working interest or otherwise, and that I have the right to drill this well at this location pursuant to a lease or other agreement with the owner of such a mineral or working interest, or as a result of a pooling agreement or a compulsory pooling order.</p> <p>Signature: <u>Sarah Chapman</u> Date: <u>12/19/18</u></p> <p>Printed Name: <u>Sarah Chapman</u></p> <p>E-mail Address: <u>sarah_chapman@oxy.com</u></p> <p>SURVEYOR CERTIFICATION</p> <p>I hereby certify that the well location shown on this plat was plotted from a valid survey made by me or under my supervision, and that the same is true and correct to the best of my belief.</p> <p>Date of Survey: <u>SEPTEMBER 20, 2018</u></p> <p>Signature and Seal: <u>[Signature]</u></p> <p>Professional Surveyor: <u>15079</u></p> <p>Certificate Number: <u>15079</u></p> <p>WOF 170920HL-C (K2)</p>
--	--

District I
1623 N. Francis Dr., Hobbs, NM 88240
Phone: (575) 393-6161 Fax: (575) 393-0726
District II
311 S. First St., Artesia, NM 88210
Phone: (575) 743-1283 Fax: (575) 743-9720
District III
1000 Rio Bravo Road, Artesia, NM 87410
Phone: (505) 334-6178 Fax: (505) 334-6170
District IV
1220 S. St. Francis Dr., Santa Fe, NM 87505
Phone: (505) 476-3460 Fax: (505) 476-3462

State of New Mexico
Energy, Minerals & Natural Resources Department
OIL CONSERVATION DIVISION
1220 South St. Francis Dr.
Santa Fe, NM 87505

Form C-102
Revised August 1, 2011
Submit one copy to appropriate
District Office

☒ AMENDED REPORT

WELL LOCATION AND ACREAGE DEDICATION PLAT

API Number 30-015-45075	Pool Code 33740	Pool Name Ingle Well- Lone Spring
Property Code 321632	Property Name IRIDIUM MDP1 "28-21" FEDERAL COM	Well Number 41H
OGRID No. 14696	Operator Name OXY USA INC.	Elevation 3367.8'

Surface Location


UT. or lot no.	Section	Township	Range	Lot Idn	Feet from the	North/South line	Feet from the	East/West line	County
M	28	23 SOUTH	31 EAST, N.M.P.M.		610'	SOUTH	683'	WEST	EDDY

Bottom Hole Location If Different From Surface

UT. or lot no.	Section	Township	Range	Lot Idn	Feet from the	North/South line	Feet from the	East/West line	County
LE	21	23 SOUTH	31 EAST, N.M.P.M.		1674	NORTH	877	WEST	EDDY

Dedicated Acres 3.20	Joint or Infill	Consolidation Code	Order No. FTP: 321' FSL 926' FWL LTP: 1794' FNL 873' FNL
-------------------------	-----------------	--------------------	---

No allowable will be assigned to this completion until all interests have been consolidated or a non-standard unit has been approved by the division.



District I
1625 N. French Dr., Hobbs, NM 88240
Phone: (505) 394-6161 Fax: (505) 394-0720
District II
811 S. First St., Artesia, NM 88210
Phone: (505) 748-1283 Fax: (505) 748-9720
District III
1000 Rio Hondo Road, Aztec, NM 87410
Phone: (505) 354-6178 Fax: (505) 354-6170
District IV
1220 S. St. Francis Dr., Santa Fe, NM 87505
Phone: (505) 476-3460 Fax: (505) 476-3462

State of New Mexico
Energy, Minerals & Natural Resources Department
OIL CONSERVATION DIVISION
1220 South St. Francis Dr.
Santa Fe, NM 87505

Form C-102
Revised August 1, 2011
Submit one copy to appropriate
District Office

☒ AMENDED REPORT

WELL LOCATION AND ACREAGE DEDICATION PLAT

API Number 30-015-45248	Pool Code 33740	Pool Name Ingle Wells Bone Spring
Property Code 321032	Property Name IRIDIUM MDP1 "28-21" FEDERAL COM	Well Number 172H
OGRID No. 16696	Operator Name OXY USA INC.	Elevation 3376.1'

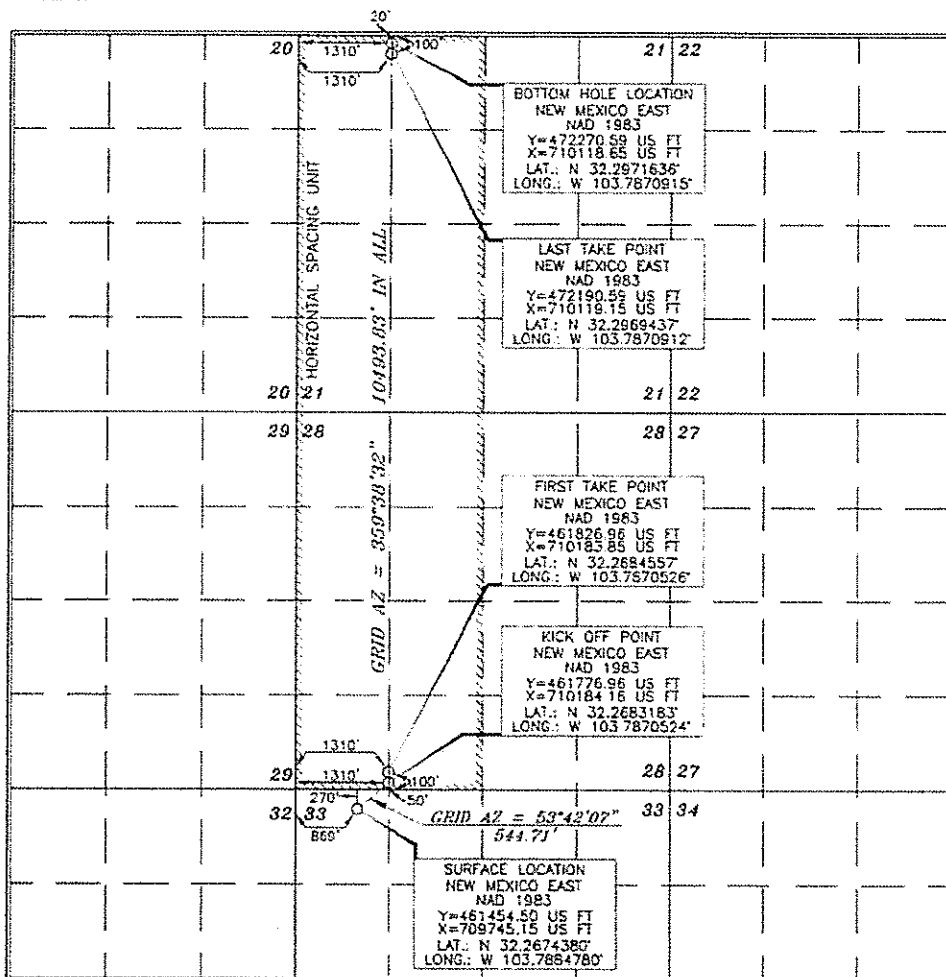
Surface Location

UL or lot no.	Section	Township	Range	Lot Idn	Feet from the	North-South line	Feet from the	East-West line	County
D	33	23 SOUTH	31 EAST, N.M.P.M.		270'	NORTH	869'	WEST	EDDY

Bottom Hole Location If Different From Surface

UL or lot no.	Section	Township	Range	Lot Idn	Feet from the	North-South line	Feet from the	East-West line	County
D	21	23 SOUTH	31 EAST, N.M.P.M.		20'	NORTH	1310'	WEST	EDDY
Dedicated Acres 640		Joint or Infill	Consolidation Code	Order No.					

No allowable will be assigned to this completion until all interests have been consolidated or a non-standard unit has been approved by the division.



OPERATOR CERTIFICATION

I hereby certify that the information contained herein is true and complete to the best of my knowledge and belief, and that this organization either owns a working interest or undivided mineral interest in the land including the proposed bottom hole location or has a right to drill this well at this location pursuant to a contract with an owner of such a mineral or working interest, or to a voluntary pooling agreement or a compulsory pooling order.

Signature required by the division

Sarah Chopin 8/20/19
Signature Date

Sarah Chopin
Printed Name

sarah.chopin@oxy.com
E-mail Address

SURVEYOR CERTIFICATION

I hereby certify that the well location shown on this plat was plotted from actual surveys made by me or under my supervision, and that the same is true and correct to the best of my belief.

JERRY J. ASH
15079
JANUARY 31 2018 SURVEY

Date of Survey
Signature and Seal of Professional Surveyor

Jerry J. Ash 7/29/2019
Certificate Number 15079

District I
1625 N. Truxtun Dr., Hobbs, NM 88240
Phone: (575) 393-6161 Fax: (575) 393-0720
District II
811 S. First St., Artesia, NM 88210
Phone: (575) 748-1283 Fax: (575) 748-9720
District III
1000 Rio Arriba Road, Aztec, NM 87410
Phone: (505) 334-6178 Fax: (505) 334-6170
District IV
1220 S. St. Francis Dr., Santa Fe, NM 87505
Phone: (505) 476-3466 Fax: (505) 476-3462

State of New Mexico
Energy, Minerals & Natural Resources Department
OIL CONSERVATION DIVISION
1220 South St. Francis Dr.
Santa Fe, NM 87505

Form C-102
Revised August 1, 2011
Submit one copy to appropriate
District Office

☒ AMENDED REPORT

WELL LOCATION AND ACREAGE DEDICATION PLAT

API Number 30-015-45332	Pool Code 33740	Pool Name Ingle Well Bore Spring
Property Code 321432	Property Name IRIDIUM MDP1 "28-21" FEDERAL COM	Well Number 174H
OGRID No. 166916	Operator Name OXY USA INC.	Elevation 3386.0'

Surface Location

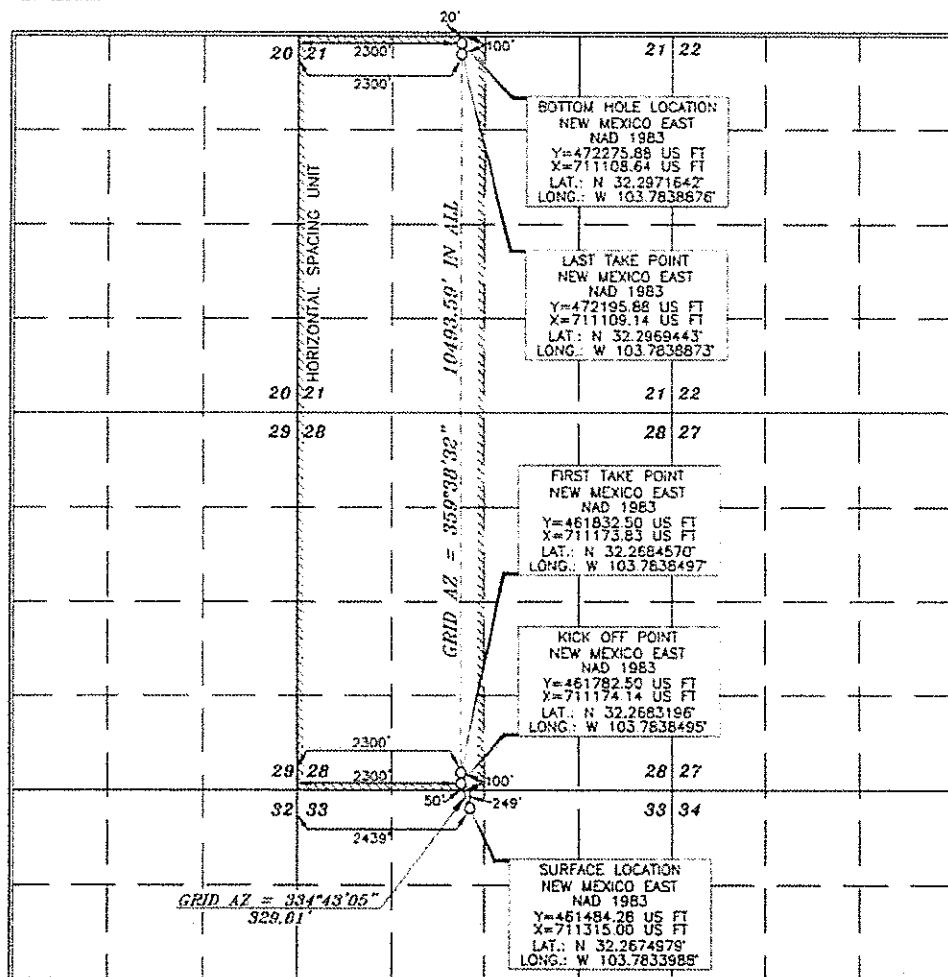
UL or lot no.	Section	Township	Range	Lot Idn	Feet from the	North/South line	Feet from the	East/West line	County
C	33	23 SOUTH	31 EAST, N.M.P.M.		249'	NORTH	2439'	WEST	EDDY

Bottom Hole Location If Different From Surface

UL or lot no.	Section	Township	Range	Lot Idn	Feet from the	North/South line	Feet from the	East/West line	County
C	21	23 SOUTH	31 EAST, N.M.P.M.		20'	NORTH	2300'	WEST	EDDY

Dedicated Acres 6.40	Joint or Infill	Consolidation Code	Order No.
--------------------------------	-----------------	--------------------	-----------

No allowable will be assigned to this completion until all interests have been consolidated or a non-standard unit has been approved by the division.



OPERATOR CERTIFICATION

I hereby certify that the information contained herein is true and complete to the best of my knowledge and belief, and that this organization either owns a working interest or undivided interest in the land including the proposed bottom hole location or has a right to drill this well at this location pursuant to a contract with an owner of such a mineral or working interest, or as a voluntary pooling agreement or a compulsory pooling order.

Approved and entered by the division:

Sarah Chapman 8/20/19
Signature Date

Sarah Chapman
Printed Name

Sarah-Chapman@oxy.com
E-mail Address

SURVEYOR CERTIFICATION

I hereby certify that the well location shown on this plat was plotted from actual surveys made by me or under my supervision, and that the same is true and correct to the best of my belief.

ERRY J. ASH
15079
FEBRUARY 1, 2019
Date of Survey

Sarah J. Ash
Signature and Seal
Professional Surveyor

Sarah J. Ash 7/24/2019
Certificate Number 15079

RECEIVED

District I
1625 N. French Dr., Hobbs, NM 88240
Phone: (505) 391-6161 Fax: (505) 393-0720
District II
517 S. First St., Artesia, NM 88210
Phone: (505) 748-1283 Fax: (505) 748-8720
District III
1000 Rio Hondo Road, Aztec, NM 87410
Phone: (505) 334-6175 Fax: (505) 334-6170
District IV
1230 S. St. Francis Dr., Santa Fe, NM 87505
Phone: (505) 476-2460 Fax: (505) 476-2462

State of New Mexico
Energy, Minerals & Natural Resources Department
OIL CONSERVATION DIVISION
1220 South St. Francis
Santa Fe, NM 87505

JUL 11 2019

Form C-102
Revised August 1, 2011
Submit one copy to appropriate
District Office

☒ AMENDED REPORT

WELL LOCATION AND ACREAGE DEDICATION PLAT

API Number 30-015-45076	Pool Code 99236	Pool Name WILNAT WOLF CAMP
Property Code 321432	Property Name IRIDIUM MDP1 "28-21" FEDERAL COM	Well Number 171H
OGRID No. 16696	Operator Name OXY USA INC.	Elevation 3369.7'

Surface Location

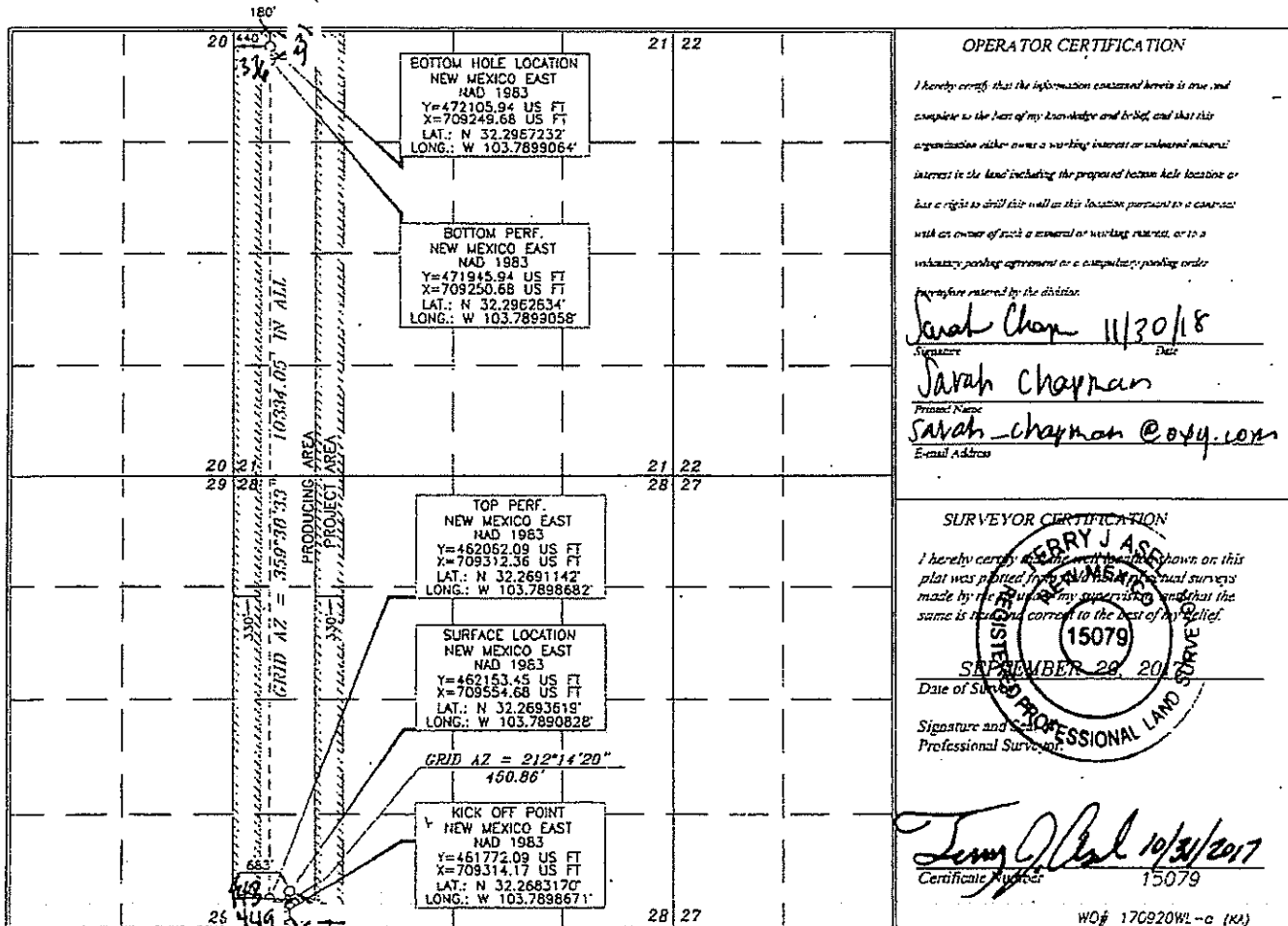
UL or lot no.	Section	Township	Range	Lot Idn	Feet from the	North/South line	Feet from the	East/West line	County
M	28	23 SOUTH	31 EAST, N.M.P.M.		430'	SOUTH	683'	WEST	EDDY

Bottom Hole Location If Different From Surface

UL or lot no.	Section	Township	Range	Lot Idn	Feet from the	North/South line	Feet from the	East/West line	County
D	21	23 SOUTH	31 EAST, N.M.P.M.		21	NORTH	381	WEST	EDDY

Dedicated Acres 32.0	Joint or Infill	Consolidation Code	Order No. FTD: 514' FCL 433' FWL LTP: 331' FNL 366' FWL
--------------------------------	-----------------	--------------------	---

No allowable will be assigned to this completion until all interests have been consolidated or a non-standard unit has been approved by the division.



OPERATOR CERTIFICATION

I hereby certify that the information contained herein is true and complete to the best of my knowledge and belief, and that this organization either owns a working interest or undivided mineral interest in the land including the proposed bottom hole location or has a right to drill this well on this location pursuant to a contract with an owner of such a mineral or working interest, or to a voluntary pooling agreement or a compulsory pooling order.

Signature required by the division

Sarah Chapman 11/30/18
Signature Date

Sarah Chapman
Printed Name

Sarah_chapman@oxy.com
E-mail Address

SURVEYOR CERTIFICATION

I hereby certify that the well location shown on this plat was plotted from the well location surveys made by me or under my supervision, and that the same is true and correct to the best of my belief.

ERRY J. A...
Date of Survey
SEPTEMBER 28, 2019

ERRY J. A...
Signature and Seal
Professional Surveyor

ERRY J. A... 10/31/2017
Certificate Number 15079

WO# 170920WL-C (K)

District I
1621 N. French Dr., Hobbs, NM 88240
Phone: (505) 393-4161 Fax: (505) 393-0720
District II
311 S. First St., Artesia, NM 88210
Phone: (505) 748-1232 Fax: (505) 748-9720
District III
1000 Rio Bravo Road, Aztec, NM 87410
Phone: (505) 334-4178 Fax: (505) 334-4170
District IV
1220 S. St. Francis Dr., Santa Fe, NM 87503
Phone: (505) 476-3400 Fax: (505) 476-3462

State of New Mexico
Energy, Minerals & Natural Resources Department
OIL CONSERVATION DIVISION
1220 South St. Francis Dr.
Santa Fe, NM 87505

RECEIVED

SEP 12 2018

Form C-102
Revised August 1, 2011
Submit one copy to appropriate
District Office

DISTRICT II-ARTESIA O.G.D. AMENDED REPORT

WELL LOCATION AND ACREAGE DEDICATION PLAT

API Number 30-015 45249	Pool Code 98236	Well Name WC: P15 608 W: Deat Wolfcamp	Well Number 5233135 D
Property Code 321632	Property Name IRIDIUM MDP1 "28-21" FEDERAL COM		Well Number 173H
OGRID No. 16696	Operator Name OXY USA INC.		Elevation 3385.7'

Surface Location

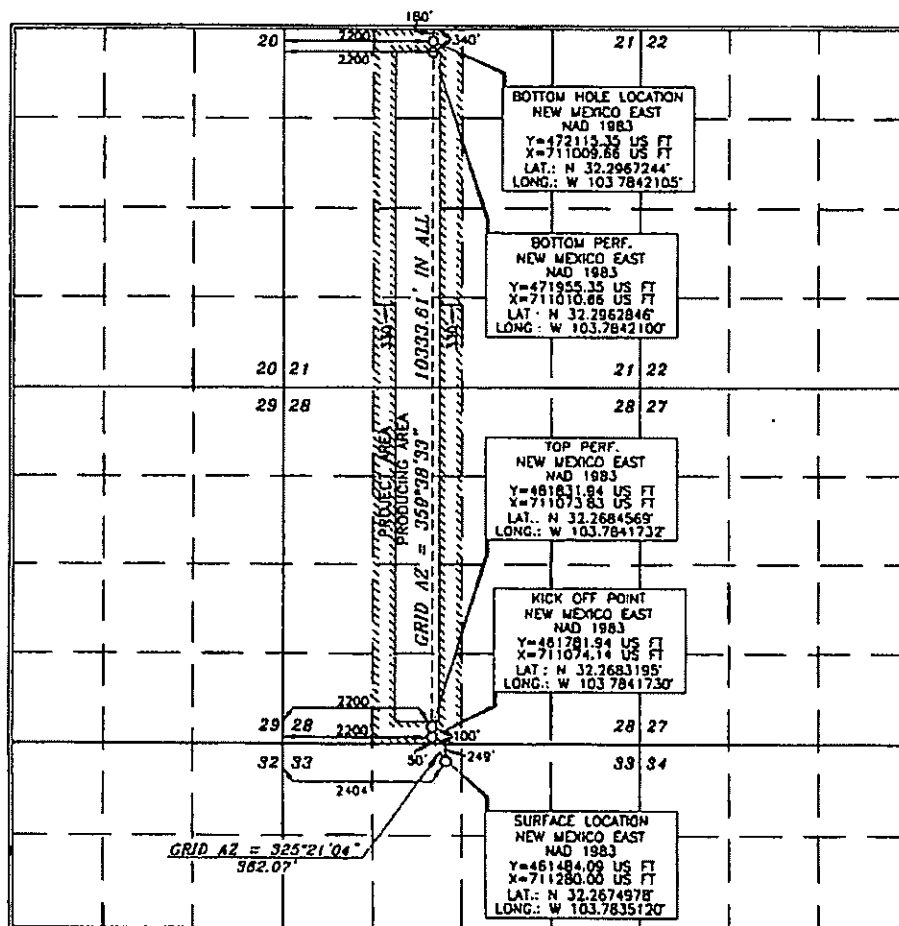
UL or lot no.	Section	Township	Range	Lot Idn	Feet from the	North/South line	Feet from the	East/West line	County
C	33	23 SOUTH	31 EAST, N.M.P.M.		249'	NORTH	2404'	WEST	EDDY

Bottom Hole Location If Different From Surface

UL or lot no.	Section	Township	Range	Lot Idn	Feet from the	North/South line	Feet from the	East/West line	County
C	21	23 SOUTH	31 EAST, N.M.P.M.		180'	NORTH	2200'	WEST	EDDY

Dedicated Acres	Joint or Infill	Consolidation Code	Order No.
320	Y		

No allowable will be assigned to this completion until all interests have been consolidated or a non-standard unit has been approved by the division.



OPERATOR CERTIFICATION

I hereby certify that the information contained herein is true and complete to the best of my knowledge and belief, and that the organization either owns a working interest or undivided mineral interest in the land including the proposed bottom hole location or has a right to drill this well at this location pursuant to a contract with an owner of such a mineral or working interest, or as a voluntary pooling agreement or a compulsory pooling order heretofore entered by the division.

Signature: David Stewart
Date: 6/11/18
Printed Name: David Stewart
E-mail Address: david.stewart@oxy.com

SURVEYOR CERTIFICATION

I hereby certify that the information shown on this plat was plotted from the original surveys made by me or under my supervision and that the same is true and correct to the best of my belief.

Signature and Seal: Terry J. Asch
Date of Survey: FEBRUARY 2, 2018
Professional Surveyor: 15079
Certificate Number: 15079

WOF 180202WL-1 (KA)

RWP 9-14-18

District I
1625 N. French Dr., Hobbs, NM 88240
Phone: (575) 399-4161 Fax: (575) 399-0720
District II
811 S. First St., Artesia, NM 88210
Phone: (575) 748-1283 Fax: (575) 748-8720
District III
1000 Rio Rancho Road, Aztec, NM 87418
Phone: (505) 334-6178 Fax: (505) 334-4170
District IV
1220 S. St. Francis Dr., Santa Fe, NM 87501
Phone: (505) 476-3460 Fax: (505) 476-3462

State of New Mexico
Energy, Minerals & Natural Resources Department
OIL CONSERVATION DIVISION
1220 South St. Francis Dr.
Santa Fe, NM 87505

Form C-102
Revised August 1, 2011
Submit one copy to appropriate
District Office

☒ AMENDED REPORT

WELL LOCATION AND ACREAGE DEDICATION PLAT

API Number 30-015-45353	Pool Code 98236	Pool Name Wildcat Wolfcamp
Property Code 321452	Property Name IRIDIUM MDP1 "28-21" FEDERAL COM	Well Number 175H
OGRID No. 6696	Operator Name OXY USA INC.	Elevation 3403.1'

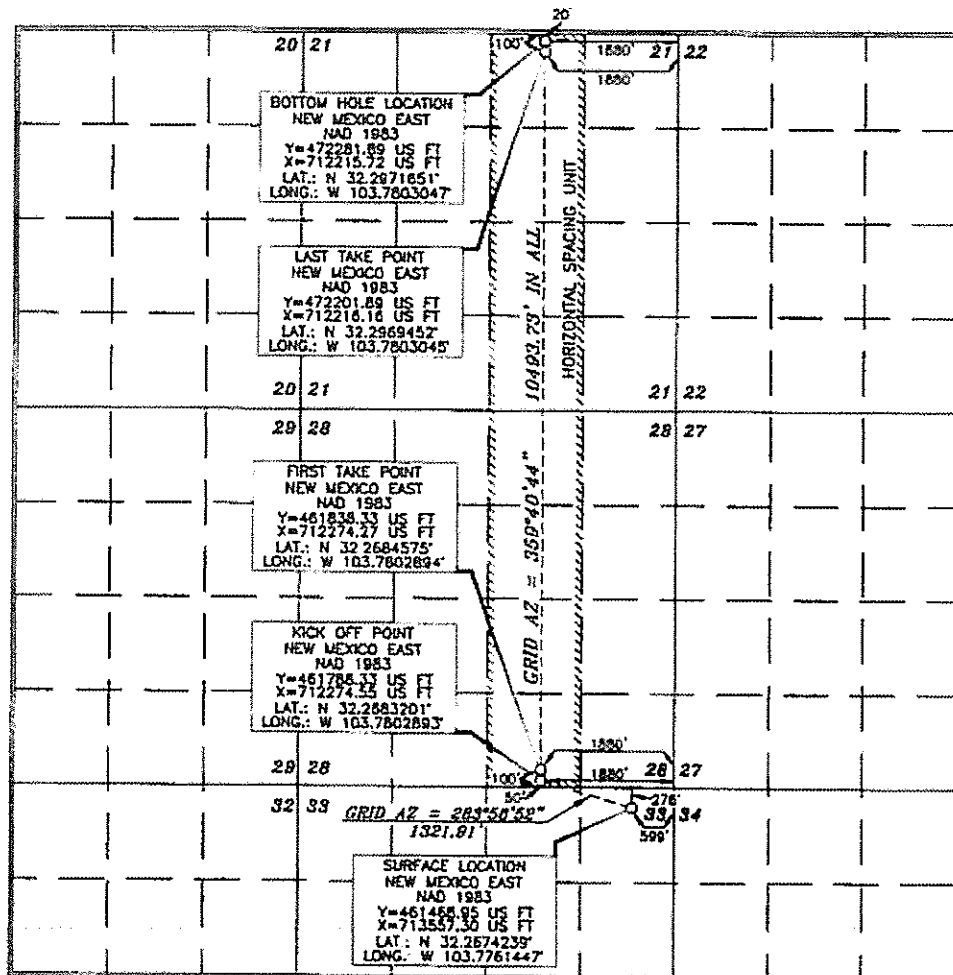
Surface Location

UL or lot no.	Section	Township	Range	Lot Idn	Feet from the	North/South line	Feet from the	East/West line	County
A	33	23 SOUTH	31 EAST, N.M.P.M.		276'	NORTH	599'	EAST	EDDY

Bottom Hole Location If Different From Surface

UL or lot no.	Section	Township	Range	Lot Idn	Feet from the	North/South line	Feet from the	East/West line	County
B	21	23 SOUTH	31 EAST, N.M.P.M.		20'	NORTH	1880'	EAST	EDDY
Dedicated Acres 640		Joint or Infill	Consolidation Code	Order No.					

No allowable will be assigned to this completion until all interests have been consolidated or a non-standard unit has been approved by the division.



OPERATOR CERTIFICATION

I hereby certify that the information contained herein is true and complete to the best of my knowledge and belief, and that this organization either owns a working interest or undivided mineral interest in the land including the proposed bottom hole location or has a right to drill this well at this location pursuant to a contract with an owner of such a mineral or working interest, or to a voluntary pooling agreement or a compulsory pooling order heretofore entered by the division.

Erin Chapman 8/20/19
Signature Date
Erin Chapman
Printed Name
Erin.Chapman@oxy.com
E-mail Address

SURVEYOR CERTIFICATION

I hereby certify that the well location shown on this plat was plotted from the best of my knowledge of actual surveys made by me or under my supervision and that the same is true and correct to the best of my belief.

ERRY J. ASH
15079
JANUARY 21, 2019
Date of Survey
Signature and Seal
Professional Surveyor

Erin Chapman 8/20/19
Certificate Number 15079

Division I
1625 N. Francis Dr., Hobbs, NM 88240
Phone: (505) 393-6181 Fax: (505) 393-8720
Division II
811 S. First St., Artesia, NM 88210
Phone: (505) 748-1283 Fax: (505) 748-9720
Division III
1000 New Mexico Road, Aztec, NM 87410
Phone: (505) 334-6178 Fax: (505) 334-6170
Division IV
1220 S. St. Francis Dr., Santa Fe, NM 87503
Phone: (505) 476-3400 Fax: (505) 476-3402

State of New Mexico
Energy, Minerals & Natural Resources Department
NM OIL CONSERVATION
ARTESIA DISTRICT
OIL CONSERVATION DIVISION
1220 South St. Francis Dr.
Santa Fe, NM 87505

Form C-102

Revised August 1, 2011

Submit one copy to appropriate

District Office

OCT 12 2018

☐ AMENDED REPORT

WELL LOCATION AND ACREAGE DEDICATION PLAT

API Number 30-015-45334	Pool Code 98236	Well Name WC-015-6085 334135P Willard Wolf (can)
Property Code 321632	Property Name IRIDIUM MDP1 "28-21" FEDERAL COM	
OGRID No. 16696	Operator Name OXY USA INC.	Well Number 176H
		Elevation 3403.1'

Surface Location

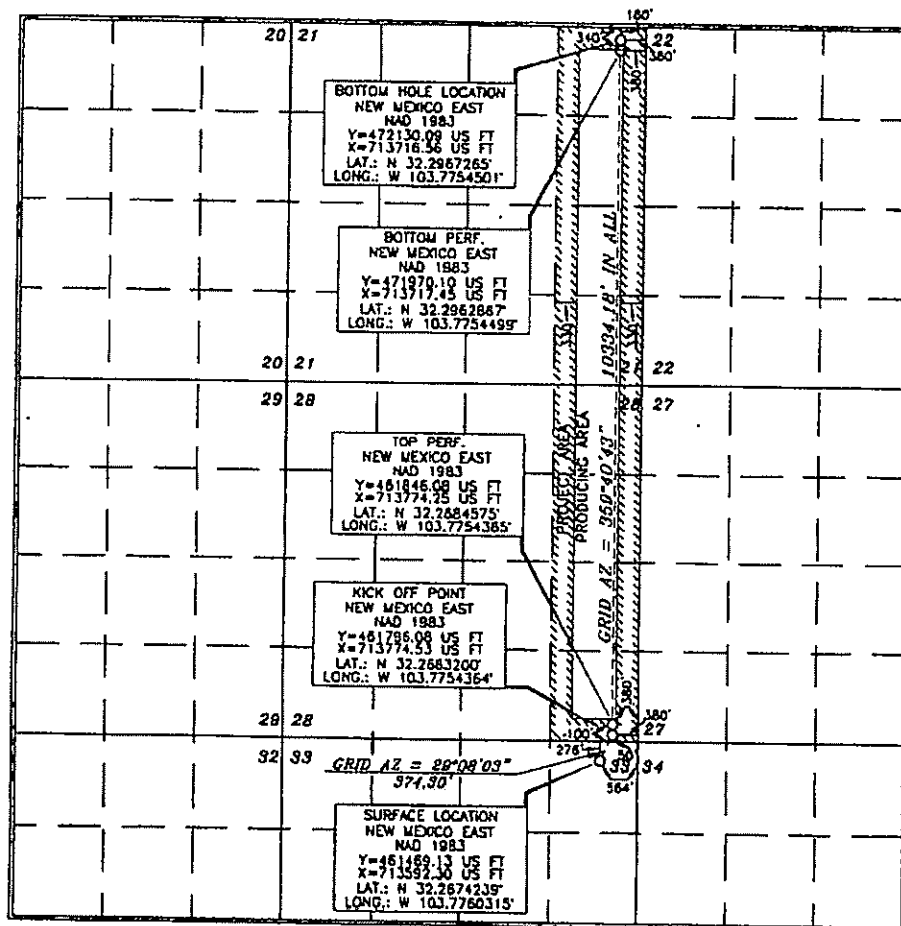
UL or lot no.	Section	Township	Range	Lot Ida	Feet from the	North/South line	Feet from the	East/West line	County
A	33	23 SOUTH	31 EAST, N.M.P.M.		276'	NORTH	564'	EAST	EDDY

Bottom Hole Location If Different From Surface

UL or lot no.	Section	Township	Range	Lot Ida	Feet from the	North/South line	Feet from the	East/West line	County
A	21	23 SOUTH	31 EAST, N.M.P.M.		180'	NORTH	380'	EAST	EDDY

Dedicated Acres 320	Joint or Infill Y	Consolidation Code	Order No.
-------------------------------	-----------------------------	--------------------	-----------

No allowable will be assigned to this completion until all interests have been consolidated or a non-standard unit has been approved by the division.



OPERATOR CERTIFICATION

I hereby certify that the information contained herein is true and complete to the best of my knowledge and belief, and that this organization either owns a working interest or undivided mineral interest in the land underlying the proposed bottom hole location or has a right to drill this well at this location pursuant to a lease with an owner of such a mineral or working interest, or to a voluntary pooling agreement or a compulsory pooling order heretofore entered by the Division.

Signature: *David Stewart*
Printed Name: **David Stewart**
E-mail Address: **David.Stewart@oxy.com**

SURVEYOR CERTIFICATION

I hereby certify that the well location shown on this plat was placed by me or under my supervision and that the same is true and correct to the best of my belief.

Date of Survey: **JANUARY 31, 2018**
Signature and Seal: *James A. Asch*
Professional Surveyor

Certificate Number: **15079**

W01 180131ML-1 (XA)

RUP 10-16-18

RECEIVED

JUL 01 2019

District I
1625 N. French Dr., Hobbs, NM 88240
Phone: (575) 393-4161 Fax: (575) 393-0720
District II
911 S. First St., Artesia, NM 88210
Phone: (575) 746-1283 Fax: (575) 746-9720
District III
1000 Rio Bravo Road, Aztec, NM 87410
Phone: (505) 334-4178 Fax: (505) 334-6170
District IV
1220 S. St. Francis Dr., Santa Fe, NM 87505
Phone: (505) 476-3460 Fax: (505) 476-3462

State of New Mexico
Energy, Minerals & Natural Resources Department
OIL CONSERVATION DIVISION
1220 South St. Francis Dr.
Santa Fe, NM 87505

DISTRICT II-ARTESIA O.C.D.

Form C-102

Revised August 1, 2011

Submit one copy to appropriate
District Office

AMENDED REPORT

WELL LOCATION AND ACREAGE DEDICATION PLAT

API Number 30-015-45645	Pool Code 33740	Pool Name Wyle Well Bore Spring
Property Code 324872	Property Name PURE GOLD MDPI "29 17" FEDERAL COM	Well Number 1H
OGRID No. 16096	Operator Name OXY USA INC.	Elevation 3349.4'

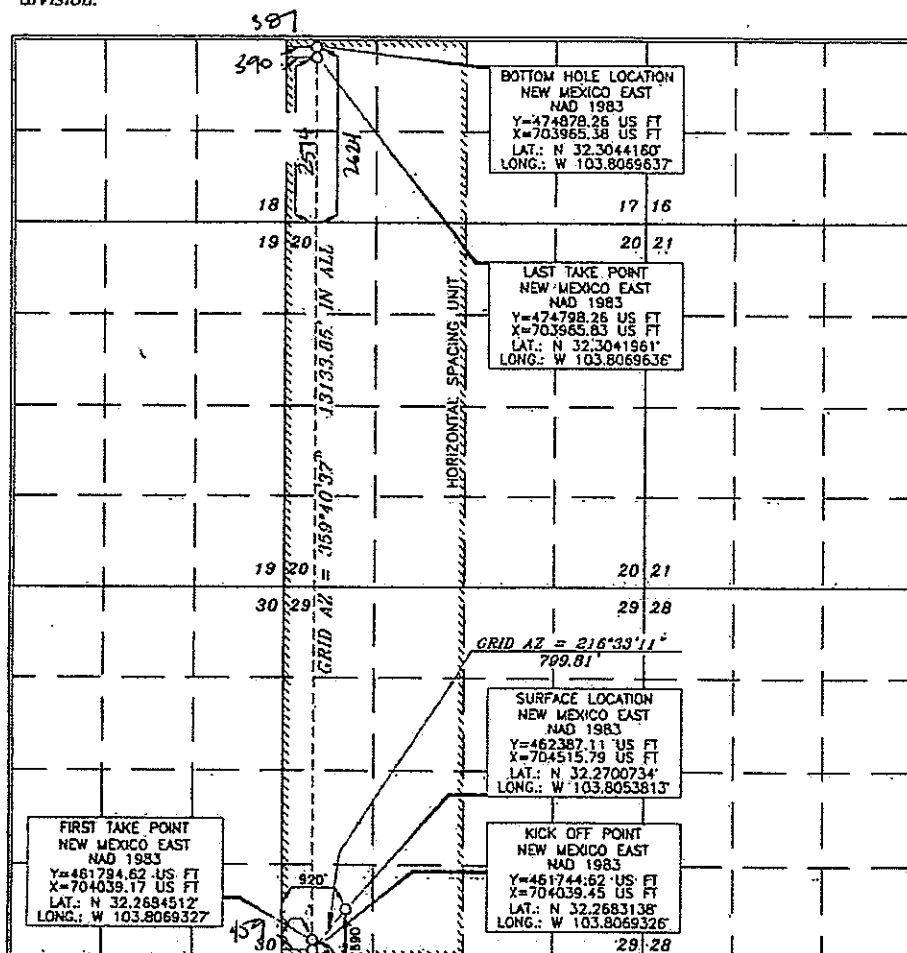
Surface Location

UL or lot no.	Section	Township	Range	Lot Ida	Feet from the	North/South line	Feet from the	East/West line	County
M	29	23 SOUTH	31 EAST, N.M.P.M.		690'	SOUTH	920'	WEST	EDDY

Bottom Hole Location If Different From Surface

UL or lot no.	Section	Township	Range	Lot Ida	Feet from the	North/South line	Feet from the	East/West line	County
L	17	23 SOUTH	31 EAST, N.M.P.M.		2624	SOUTH	3087	WEST	EDDY
Dedicated Acres 8.00	Joint or Infill	Consolidation Code	Order No.						

No allowable will be assigned to this completion until all interests have been consolidated or a non-standard unit has been approved by the division.



OPERATOR CERTIFICATION

I hereby certify that the information contained herein is true and correct to the best of my knowledge and belief, and that this organization either owns a working interest or undivided mineral interest in the land including the proposed bottom hole location or has a right to drill this well at this location pursuant to a contract with an owner of such a mineral or working interest, or as a voluntary pooling agreement or a compulsory pooling order.

Authorized by the Division

Sarah Chapman 6/25/19
Signature Date

Sarah Chapman
Printed Name
Sarah-Chapman@oxy.com
E-mail Address

SURVEYOR CERTIFICATION

I hereby certify that the well location shown on this plat was plotted from the original surveys made by me or under my supervision, and that the same is true and correct to the best of my belief.

FERRY J. ASH
15079
Date of Survey APRIL 30, 2018
Signature and Seal of Professional Surveyor

Ferry J. Ash 10/14/2018
Certificate Number 15079

W01 180+10WL-o (Rev. A) (N)

RECEIVED

JUL 01 2011

District I
1623 N. French Dr., Hobbs, NM 88240
Phone: (575) 393-6161 Fax: (575) 393-0720
District II
811 S. First St., Artesia, NM 88210
Phone: (575) 748-1283 Fax: (575) 748-9720
District III
1000 Van Buren Road, Alamo, NM 87410
Phone: (505) 334-6178 Fax: (505) 334-6170
District IV
1220 S. St. Francis Dr., Santa Fe, NM 87505
Phone: (505) 476-3460 Fax: (505) 476-3462

State of New Mexico
Energy, Minerals & Natural Resources Department
OIL CONSERVATION DIVISION
1220 South St. Francis Dr.
Santa Fe, NM 87505

Form C-102
Revised August 1, 2011
Submit one copy to appropriate
District Office

☒ AMENDED REPORT

WELL LOCATION AND ACREAGE DEDICATION PLAT

API Number 30-015-45646	Pool Code 23740	Pool Name Imple Well Blue Spring
Property Code 324872	Property Name PURE GOLD MDP1 "29_17" FEDERAL COM	Well Number 2H
OGRID No. 16094	Operator Name OXY USA INC.	Elevation 3348.4'

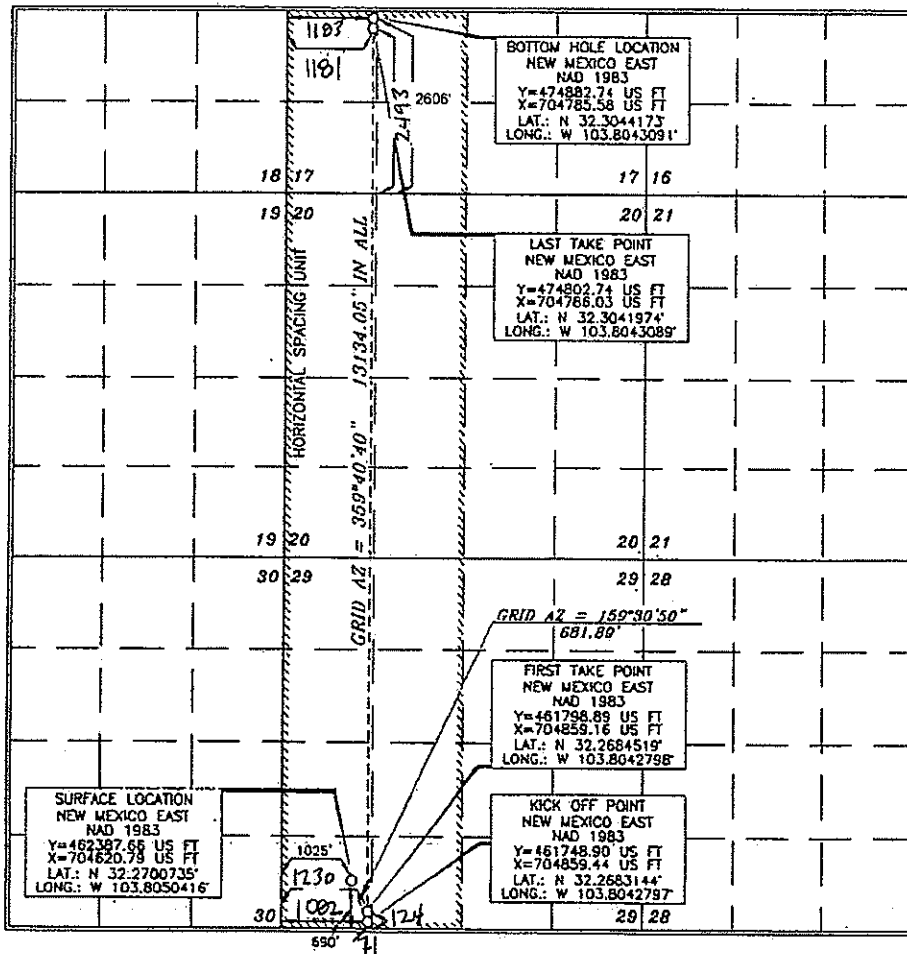
Surface Location

UL or lot no.	Section	Township	Range	Lot ldn	Feet from the	North/South line	Feet from the	East/West line	County
M	29	23 SOUTH	31 EAST, N.M.P.M.		690'	SOUTH	1025'	WEST	EDDY

Bottom Hole Location If Different From Surface

UL or lot no.	Section	Township	Range	Lot ldn	Feet from the	North/South line	Feet from the	East/West line	County
L	17	23 SOUTH	31 EAST, N.M.P.M.		2606'	SOUTH	1183	WEST	EDDY
Dedicated Acres 800	Joint or Infill	Consolidation Code	Order No.						

No allowable will be assigned to this completion until all interests have been consolidated or a non-standard unit has been approved by the division.



OPERATOR CERTIFICATION

I hereby certify that the information contained herein is true and complete to the best of my knowledge and belief, and that this organization either owns a working interest or selected mineral interest in the land including the proposed bottom hole location or has a right to drill this well on this location pursuant to a contract with an owner of such a mineral or working interest, or to a voluntary pooling agreement or a compulsory pooling order heretofore entered by the division.

Grah Chapman 6/25/11
Signature Date

Sarah Chapman
Printed Name
Sarah.Chapman@oxy.com
Email Address

SURVEYOR CERTIFICATION

I hereby certify that the well location shown on this plat was plotted from the actual surveys made by me or under my supervision, and that the same is true and correct to the best of my belief.

DATE OF SURVEY
15079
APRIL 30, 2018
Signature and Seal
Professional Surveyor

15079
9/19/2018
Certificate Number

WOF 180410WL-b (Rev. B) (KA)

RECEIVED

JAN 22 2019

District I
1625 N. French Dr., Hobbs, NM 88240
Phone: (505) 393-6161 Fax: (505) 393-0720
District II
811 S. First St., Artesia, NM 88210
Phone: (505) 748-1253 Fax: (505) 748-9720
District III
1000 Rio Bravo Road, Alamogordo, NM 87410
Phone: (505) 334-6178 Fax: (505) 334-6170
District IV
1230 S. St. Francis Dr., Santa Fe, NM 87505
Phone: (505) 476-3460 Fax: (505) 476-3462

State of New Mexico
Energy, Minerals & Natural Resources Department
OIL CONSERVATION DIVISION
1220 South St. Francis Dr.
Santa Fe, NM 87505

DISTRICT II-ARTESIA O.C.D. Form C-102

Revised August 1, 2011

Submit one copy to appropriate
District Office☐ AMENDED REPORT

WELL LOCATION AND ACREAGE DEDICATION PLAT

API Number 30-015-45647	Pool Code 33740	Pool Name Jingle Wells Bone Springs
Property Code 324872	Property Name PURE GOLD MDP1 "29_17" FEDERAL COM	Well Number 3H
OGRID No. 16696	Operator Name OXY USA INC.	Elevation 3356.7'

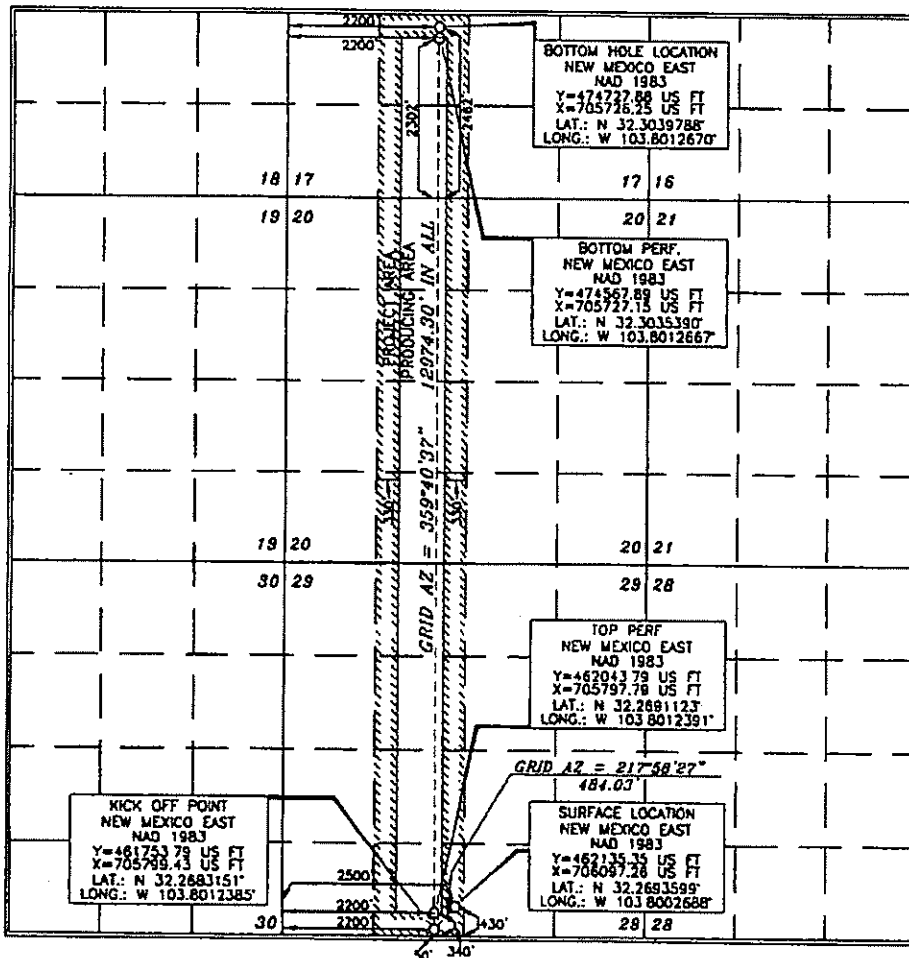
Surface Location

UL or lot no.	Section	Township	Range	Lot Idn	Feet from the	North/South line	Feet from the	East/West line	County
N	29	23 SOUTH	31 EAST, N.M.P.M.		430'	SOUTH	2500'	WEST	EDDY

Bottom Hole Location If Different From Surface

UL or lot no.	Section	Township	Range	Lot Idn	Feet from the	North/South line	Feet from the	East/West line	County
K	17	23 SOUTH	31 EAST, N.M.P.M.		2462'	SOUTH	2200'	WEST	EDDY
Dedicated Acres 400	Joint or Infill Y	Consolidation Code	Order No.						

No allowable will be assigned to this completion until all interests have been consolidated or a non-standard unit has been approved by the division.



OPERATOR CERTIFICATION

I hereby certify that the information contained herein is true and complete to the best of my knowledge and belief, and that this organization either owns a working interest or undivided mineral interest in the land including the proposed bottom hole location or has a right to drill this well at this location pursuant to a contract with an owner of such a mineral or working interest, or to a voluntary pooling agreement or a compulsory pooling order hereinafter caused by the division.

Signature: David Stewart Date: 4/6/18

Printed Name: David Stewart

E-mail Address: David.Stewart@oxy.com

SURVEYOR CERTIFICATION

I hereby certify that the well location shown on this plat was plotted from actual surveys made by me or under my supervision and that the same is true and correct to the best of my belief.

Date of Survey: APRIL 18, 2018

Signature and Seal of Professional Surveyor: James J. Paul

Certificate Number: 15079

WD# 180410WL-C (10)

RWP 1-24-19

RECEIVED

JAN 22 2019

District I
1623 N. Francis Dr., Hobbs, NM 88240
Phone: (575) 393-4161 Fax: (575) 393-0720
District II
811 S. First St., Artesia, NM 88210
Phone: (575) 748-1233 Fax: (575) 748-9720
District III
1000 Rio Grande Road, Aztec, NM 87410
Phone: (505) 334-6178 Fax: (505) 334-6170
District IV
1220 S. St. Francis Dr., Santa Fe, NM 87505
Phone: (505) 476-3400 Fax: (505) 476-3402

State of New Mexico
Energy, Minerals & Natural Resources Department
OIL CONSERVATION DIVISION
1220 South St. Francis Dr.
Santa Fe, NM 87505

DISTRICT II-ARTESIA O.G.D.

Form C-102

Revised August 1, 2011

Submit one copy to appropriate
District Office

☐ AMENDED REPORT

WELL LOCATION AND ACREAGE DEDICATION PLAT

API Number 30-015-45648	Pool Code 33740	Pool Name Ingle Wells Bone Springs
Property Code 324872	Property Name PURE GOLD MDP1 "29_17" FEDERAL COM	Well Number 4H
GRID No. 16696	Operator Name OXY USA INC.	Elevation 3357.0'

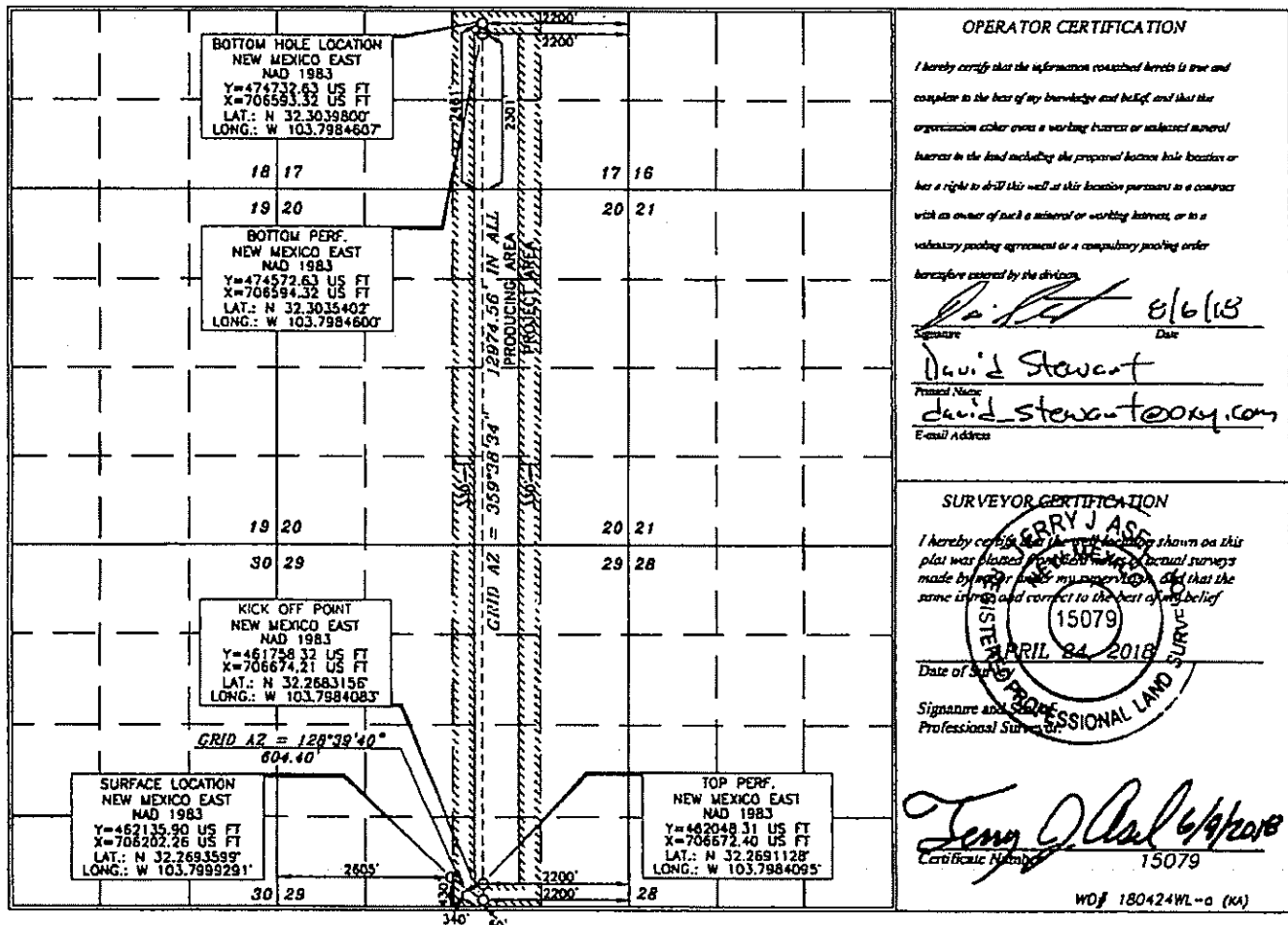
Surface Location

UL or lot no.	Section	Township	Range	Lot Ida	Feet from the	North/South line	Feet from the	East/West line	County
N	29	23 SOUTH	31 EAST, N.M.P.M.		430'	SOUTH	2605'	WEST	EDDY

Bottom Hole Location If Different From Surface

UL or lot no.	Section	Township	Range	Lot Ida	Feet from the	North/South line	Feet from the	East/West line	County
J	17	23 SOUTH	31 EAST, N.M.P.M.		2461'	SOUTH	2200'	EAST	EDDY
Dedicated Acres 4.00	Joint or Infill Y	Consolidation Code	Order No.						

No allowable will be assigned to this completion until all interests have been consolidated or a non-standard unit has been approved by the division.



Rwp 1-24-19

RECEIVED

JAN 22 2019

Form C-102

District I
1633 N. French Dr., Hobbs, NM 88240
Phone: (575) 393-6141 Fax: (575) 393-6720
District II
811 S. First St., Artesia, NM 88210
Phone: (575) 748-1283 Fax: (575) 748-9720
District III
1000 Rio Grande Blvd., Aztec, NM 87410
Phone: (505) 334-6178 Fax: (505) 334-6170
District IV
1220 S. St. Francis Dr., Santa Fe, NM 87505
Phone: (505) 476-3440 Fax: (505) 476-3462

State of New Mexico
Energy, Minerals & Natural Resources Department
OIL CONSERVATION DIVISION
1220 South St. Francis Dr.
Santa Fe, NM 87505

DISTRICT II-ARTESIA OIL
Revised August 1, 2011
Submit one copy to appropriate
District Office

☐ AMENDED REPORT

WELL LOCATION AND ACREAGE DEDICATION PLAT

API Number 30-015-45649	Pool Code 33740	Pool Name Jingle Wells Bone Springs
Property Code 324872	Property Name PURE GOLD MDP1 "29_17" FEDERAL COM	Well Number 5H
OGRID No. 16696	Operator Name OXY USA INC.	Elevation 3358.3'

Surface Location

UL or lot no.	Section	Township	Range	Lot Ids	Feet from the	North/South line	Feet from the	East/West line	County
P	29	23 SOUTH	31 EAST, N.M.P.M.		650'	SOUTH	980'	EAST	EDDY

Bottom Hole Location If Different From Surface

UL or lot no.	Section	Township	Range	Lot Ids	Feet from the	North/South line	Feet from the	East/West line	County
I	17	23 SOUTH	31 EAST, N.M.P.M.		2461'	SOUTH	1260'	EAST	EDDY
Dedicated Acres 400	Joint or Infill Y	Consolidation Code	Order No.						

No allowable will be assigned to this completion until all interests have been consolidated or a non-standard unit has been approved by the division.

	<p>OPERATOR CERTIFICATION</p> <p>I hereby certify that the information contained herein is true and complete to the best of my knowledge and belief, and that this organization either owns a working interest or mineral interest in the land including the proposed bottom hole location or has a right to drill this well on this location pursuant to a contract with an owner of such a mineral or working interest, or to a voluntary pooling agreement or a compulsory pooling order heretofore entered by the division.</p> <p>Signature: <i>David Stewart</i> Date: <i>2/6/18</i></p> <p>Printed Name: <i>David Stewart</i></p> <p>E-mail Address: <i>David.Stewart@oxy.com</i></p> <hr/> <p>SURVEYOR CERTIFICATION</p> <p>I hereby certify that the well shown on this plat was located from the notes of actual surveys made by me or under my supervision, and that the same is true and correct to the best of my belief.</p> <p>Signature: <i>Tommy J. ...</i> Date of Survey: <i>2/29/2018</i></p> <p>Professional Surveyor</p> <p>Certificate Number: <i>15079</i></p> <p>WD# 180222WL-a (KA)</p>
--	---

KW 1-24-19

RECEIVED

JAN 22 2019

District I
1625 N. French Dr., Hobbs, NM 88240
Phone: (505) 393-6161 Fax: (505) 393-0720
District II
811 S. First St., Artesia, NM 88210
Phone: (505) 748-1231 Fax: (505) 748-9720
District III
1000 Rio Brazos Road, Aztec, NM 87410
Phone: (505) 334-6178 Fax: (505) 334-6170
District IV
1220 S. St. Francis Dr., Santa Fe, NM 87505
Phone: (505) 476-3460 Fax: (505) 476-3462

State of New Mexico
Energy, Minerals & Natural Resources Department
OIL CONSERVATION DIVISION
1220 South St. Francis Dr.
Santa Fe, NM 87505

DISTRICT II-ARTESIA O.C.D.

Form C-102

Revised August 1, 2011

Submit one copy to appropriate
District Office

☐ AMENDED REPORT

WELL LOCATION AND ACREAGE DEDICATION PLAT

API Number 30-015-45650	Pool Code 33740	Pool Name Ingle Wells Bone Spring
Property Code 324872	Property Name PURE GOLD MDP1 "29_17" FEDERAL COM	Well Number 6H
OGRID No. 16696	Operator Name OXY USA INC.	Elevation 3360.4'

Surface Location

UL or lot no.	Section	Township	Range	Lot Ida	Feet from the	North/South line	Feet from the	East/West line	County
P	29	23 SOUTH	31 EAST, N.M.P.M.		545'	SOUTH	980'	EAST	EDDY

Bottom Hole Location If Different From Surface

UL or lot no.	Section	Township	Range	Lot Ida	Feet from the	North/South line	Feet from the	East/West line	County
1	17	23 SOUTH	31 EAST, N.M.P.M.		2461'	SOUTH	440'	EAST	EDDY
Dedicated Acres 400		Joint or Infill Y	Consolidation Code	Order No.					

No allowable will be assigned to this completion until all interests have been consolidated or a non-standard unit has been approved by the division.

	<p>OPERATOR CERTIFICATION</p> <p>I hereby certify that the information contained herein is true and complete to the best of my knowledge and belief, and that this organization either owns a working interest or undivided mineral interest in the land including the proposed bottom hole location or has a right to drill this well at this location pursuant to a contract with an owner of such a mineral or working interest, or to a voluntary pooling agreement or a compulsory pooling order heretofore entered by the division.</p> <p>Signature: <u>David Stewart</u> Date: <u>8/6/18</u></p> <p>Printed Name: <u>David Stewart</u></p> <p>E-mail Address: <u>David.Stewart@oxy.com</u></p>
	<p>SURVEYOR CERTIFICATION</p> <p>I hereby certify that the well location shown on this plat was plotted from the best of actual surveys made by me under my supervision, and that the same is true and correct to the best of my belief.</p> <p>Date of Survey: <u>FEBRUARY 22, 2018</u></p> <p>Signature and Seal: <u>Jeffrey J. L...</u></p> <p>Professional Surveyor: <u>15079</u></p> <p>Certificate Number: <u>15079</u></p>

WOF 180222WL-b (KA)

RW1-24-19

District I
1625 N. French Dr., Hobbs, NM 88240
Phone: (575) 391-6161 Fax: (575) 393-0720
District II
811 S. First St., Artesia, NM 88210
Phone: (575) 748-1283 Fax: (575) 748-9720
District III
1600 Rio Grande Road, Aztec, NM 87410
Phone: (505) 334-6178 Fax: (505) 334-6170
District IV
1220 S. St. Francis Dr., Santa Fe, NM 87505
Phone: (505) 476-3460 Fax: (505) 476-3462

State of New Mexico
Energy, Minerals & Natural Resources Department
OIL CONSERVATION DIVISION
1220 South St. Francis Dr.
Santa Fe, NM 87505

Form C-102
Revised August 1, 2011
Submit one copy to appropriate
District Office

☐ AMENDED REPORT

WELL LOCATION AND ACREAGE DEDICATION PLAT

API Number 30-015-45712	Pool Code 33740	Pool Name Inglewells Base Spring
Property Code 324872	Property Name PURE GOLD MDP1 "29_17" FEDERAL COM	Well Number 7H
OGRID No. 16696	Operator Name OXY USA INC.	Elevation 3348.5'

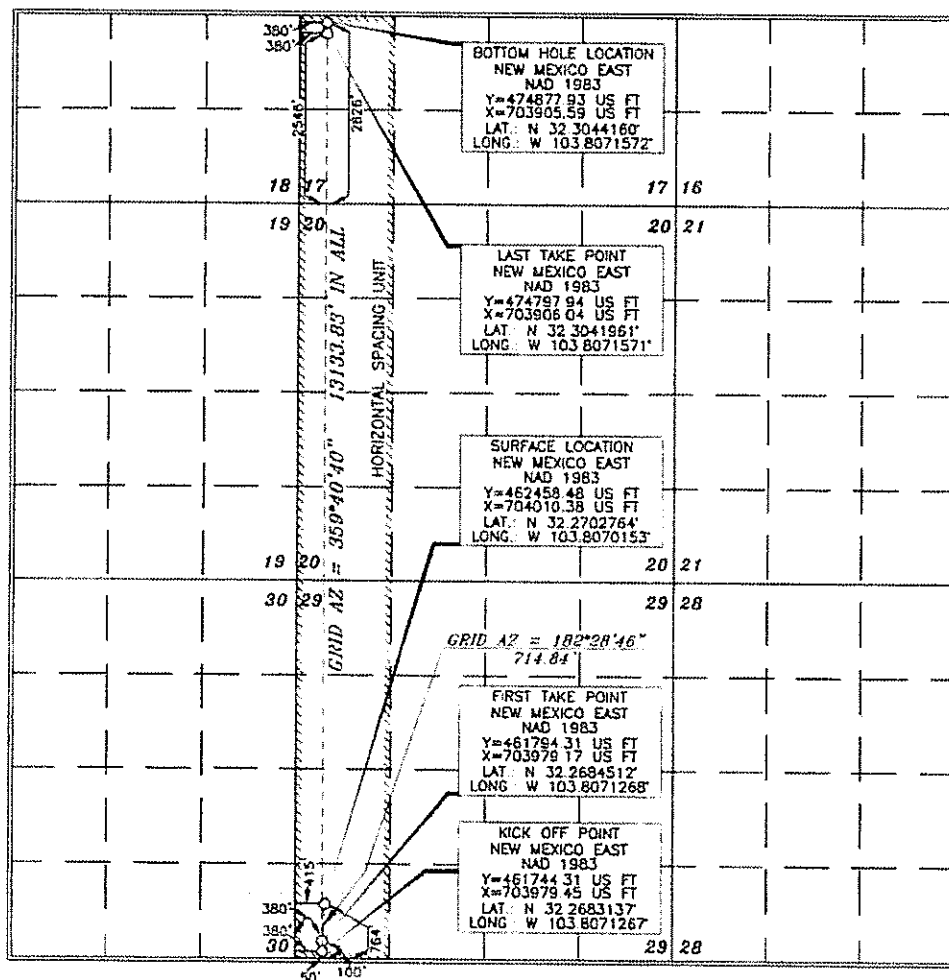
Surface Location

UL or lot no.	Section	Township	Range	Lot Ida	Feet from the	North/South line	Feet from the	East/West line	County
M	29	23 SOUTH	31 EAST, N.M.P.M.		764'	SOUTH	415'	WEST	EDDY

Bottom Hole Location If Different From Surface

UL or lot no.	Section	Township	Range	Lot Ida	Feet from the	North/South line	Feet from the	East/West line	County
L	17	23 SOUTH	31 EAST, N.M.P.M.		2626'	SOUTH	360'	WEST	EDDY
Dedicated Acres 400	Joint or Infill Y	Consolidation Code	Order No.						

No allowable will be assigned to this completion until all interests have been consolidated or a non-standard unit has been approved by the division.



OPERATOR CERTIFICATION

I hereby certify that the information contained herein is true and complete to the best of my knowledge and belief, and that this organization either owns a working interest or undivided mineral interest in the land including the proposed bottom hole location or has a right to drill this well at this location pursuant to a contract with an owner of such a mineral or working interest, or to a voluntary pooling agreement or a compulsory pooling order heretofore entered by the division.

Signature: David Stewart Date: 10/5/18

Printed Name: David Stewart

E-mail Address: David.Stewart@oxy.com

SURVEYOR CERTIFICATION

I hereby certify that the well location shown on this plat was plotted from actual surveys made by me or under my supervision, and that the same is true and correct to the best of my belief.

Date of Survey: 10/5/2018

Signature and Stamp: [Signature] Professional Surveyor

Certificate Number: 15079

WO# 180615WL-b (KA)

**NM OIL CONSERVATION
ARTESIA DISTRICT**

Division I
1635 N. French Dr., Hobbs, NM 88240
Phone: (505) 391-6161 Fax: (505) 393-0770
Division II
811 S. First St., Artesia, NM 88210
Phone: (505) 748-1283 Fax: (505) 748-9770
Division III
1000 Rio Brazos Road, Aztec, NM 87410
Phone: (505) 334-6178 Fax: (505) 334-6170
Division IV
1220 S. St. Francis Dr., Santa Fe, NM 87505
Phone: (505) 476-3460 Fax: (505) 476-3462

State of New Mexico
Energy, Minerals & Natural Resources Department
OIL CONSERVATION DIVISION
1220 South St. Francis Dr.
Santa Fe, NM 87505

FEB 21 2019
RECEIVED

Form C-102
Revised August 1, 2011
Submit one copy to appropriate
District Office

☐ AMENDED REPORT

WELL LOCATION AND ACREAGE DEDICATION PLAT

API Number 30-015-45754	Pool Code 33740	Pool Name Ingle Wells Bone Spring
Property Code 324872	Property Name PURE GOLD MDP1 "29_17" FEDERAL COM	Well Number 8H
OGRID No 16696	Operator Name OXY USA INC.	Elevation 3351.3'

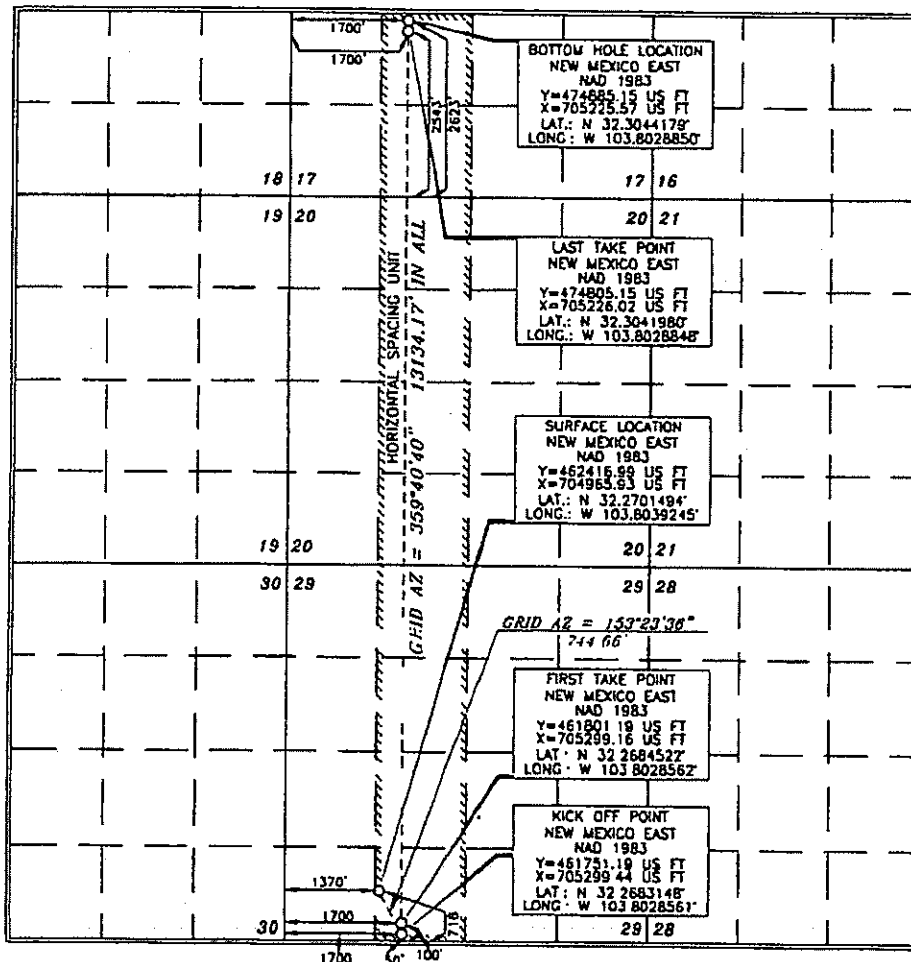
Surface Location

UL or lot no.	Section	Township	Range	Lot Ids	Feet from the	North/South line	Feet from the	East/West line	County
N	29	23 SOUTH	31 EAST, N.M.P.M.		718'	SOUTH	1370'	WEST	EDDY

Bottom Hole Location If Different From Surface

UL or lot no.	Section	Township	Range	Lot Ids	Feet from the	North/South line	Feet from the	East/West line	County
K	17	23 SOUTH	31 EAST, N.M.P.M.		2623'	SOUTH	1700'	WEST	EDDY
Dedicated Acres 400	Joint or Infill Y	Consolidation Code	Order No. 1701						

No allowable will be assigned to this completion until all interests have been consolidated or a non-standard unit has been approved by the division.



OPERATOR CERTIFICATION

I hereby certify that the information contained herein is true and complete to the best of my knowledge and belief, and that this information either owns a working interest or undivided mineral interest in the land including the proposed bottom hole location or has a right to drill this well as the lessee pursuant to a contract with an owner of such a mineral or working interest, or to a voluntary pooling agreement or a compulsory pooling order heretofore entered by the division.

David Stewart
Signature
David Stewart
Printed Name
David.Stewart@oxy.com
E-mail Address

SURVEYOR CERTIFICATION

I hereby certify that the boundary lines shown on this plat were plotted from the original survey made by me or under my supervision and that the same are true and correct to the best of my belief.

JUNE 5 2018
Date of Survey
David Stewart
Signature of Surveyor
Professional Surveyor

Certificate Number **15079**

WD# 180605WL-b (M)

RW 2-22-19

NM OIL CONSERVATION

ARTESIA DISTRICT

FEB 27 2019
MAR 13

Form C-102

Revised August 1, 2011

RECEIVED

Submit one copy to appropriate District Office

☐ AMENDED REPORT

District I
1613 N. French Dr., Hobbs, NM 88240
Phone: (575) 393-6161 Fax: (575) 393-0720
District II
811 S. First St., Artesia, NM 88210
Phone: (575) 748-1281 Fax: (575) 748-9720
District III
1000 Rio Grande Road, Artesia, NM 87410
Phone: (505) 334-6171 Fax: (505) 334-6170
District IV
1220 S. St. Francis Dr., Santa Fe, NM 87505
Phone: (505) 476-3460 Fax: (505) 476-3462

State of New Mexico
Energy, Minerals & Natural Resources Department
OIL CONSERVATION DIVISION
1220 South St. Francis Dr.
Santa Fe, NM 87505

WELL LOCATION AND ACREAGE DEDICATION PLAT

API Number 30-015-45867	Pool Code 33740	Pool Name Ingle Wells Bone Springs
Property Code 327872	Property Name PURE GOLD MDPI "29_17" FEDERAL COM	Well Number 9H
OGRID No. 16696	Operator Name OXY USA INC.	Elevation 3359.2'

Surface Location

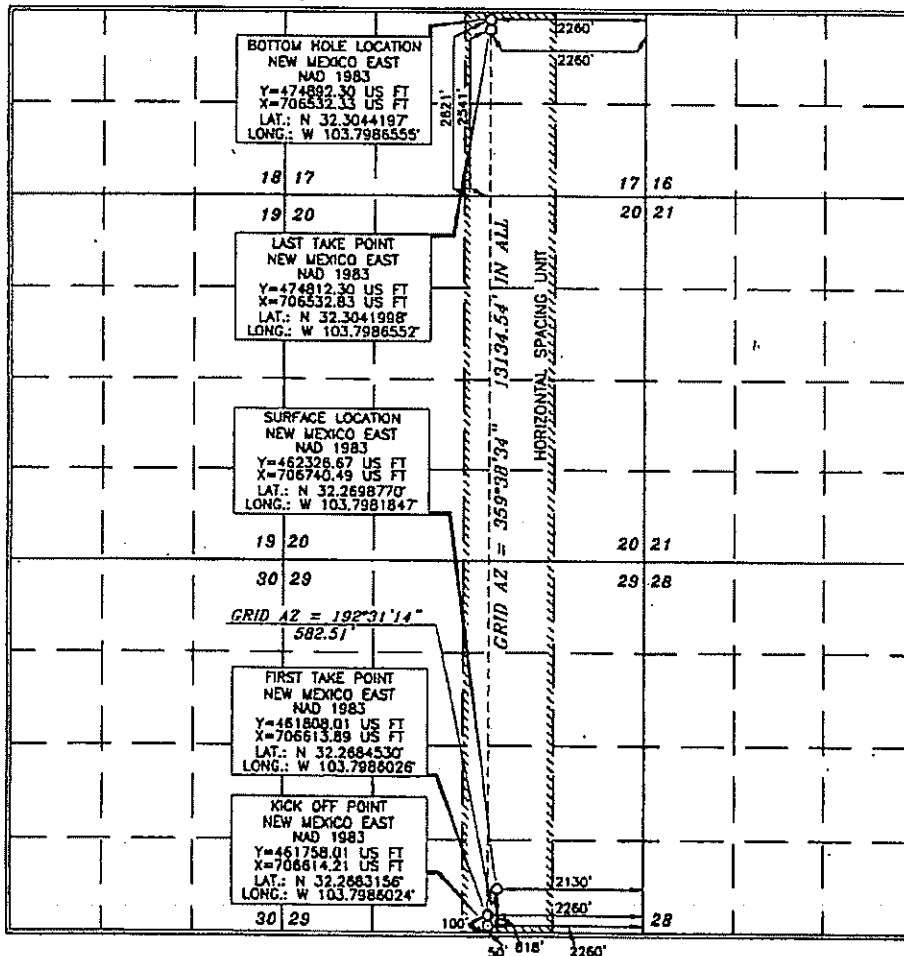
UL or lot no.	Section	Township	Range	Lot 1da	Feet from the	North/South line	Feet from the	East/West line	County
0	29	23 SOUTH	31 EAST, N.M.P.M.		618'	SOUTH	2130'	EAST	EDDY

Bottom Hole Location If Different From Surface

UL or lot no.	Section	Township	Range	Lot 1da	Feet from the	North/South line	Feet from the	East/West line	County
J	17	23 SOUTH	31 EAST, N.M.P.M.		2621'	SOUTH	2260'	EAST	EDDY

Dedicated Acres	Joint or Infill	Consolidation Code	Order No.
400	Y		261

No allowable will be assigned to this completion until all interests have been consolidated or a non-standard unit has been approved by the division.



OPERATOR CERTIFICATION

I hereby certify that the information contained herein is true and complete to the best of my knowledge and belief, and that this organization either owns a working interest or undivided mineral interest in the land including the proposed bottom hole location or has a right to drill this well at this location pursuant to a contract well on owner of such a mineral or working interest, or to a voluntary pooling agreement or a compulsory pooling order heretofore entered by the division.

Signature: *David Stewart* Date: 10/8/18

Printed Name: David Stewart
Email Address: david.stewart@oxy.com

SURVEYOR CERTIFICATION

I hereby certify that the well location shown on this plat was plotted from the best available surveys made by me or under my supervision, and that the same is correct to the best of my belief.

Date of Survey: JUNE 3, 2018
Signature and Seal of Professional Surveyor: *ERRY J. ASH*
Professional Surveyor: 15079

Signature: *Tony A. Clark* Date: 9/21/2018
Certificate Number: 15079

WOP 180605WL-C (NA)

MP 4-16-19

RECEIVED

FEB 12 2019

District I
1623 N. French Dr., Hobbs, NM 88240
Phone: (505) 393-6161 Fax: (505) 393-0720
District II
811 S. First St., Artesia, NM 88210
Phone: (505) 748-1283 Fax: (505) 748-9720
District III
1000 Rio Bravo Road, Aztec, NM 87410
Phone: (505) 334-6178 Fax: (505) 334-6170
District IV
1220 S. St. Francis Dr., Santa Fe, NM 87505
Phone: (505) 476-3460 Fax: (505) 476-3460

State of New Mexico
Energy, Minerals & Natural Resources Department
OIL CONSERVATION DIVISION
1220 South St. Francis Dr.
Santa Fe, NM 87505

DISTRICT II-ARTESIA O.C.D. Form C-102
Revised August 1, 2011
Submit one copy to appropriate
District Office

☐ AMENDED REPORT

WELL LOCATION AND ACREAGE DEDICATION PLAT

API Number 30-015-45713	Pool Code 33740	Pool Name Ingle Wells Bone Springs
Property Code 324872	Property Name PURE GOLD MDP1 "29-17" FEDERAL COM	Well Number 10H
OGRID No. 16696	Operator Name OXY USA INC.	Elevation 3362.2'

Surface Location

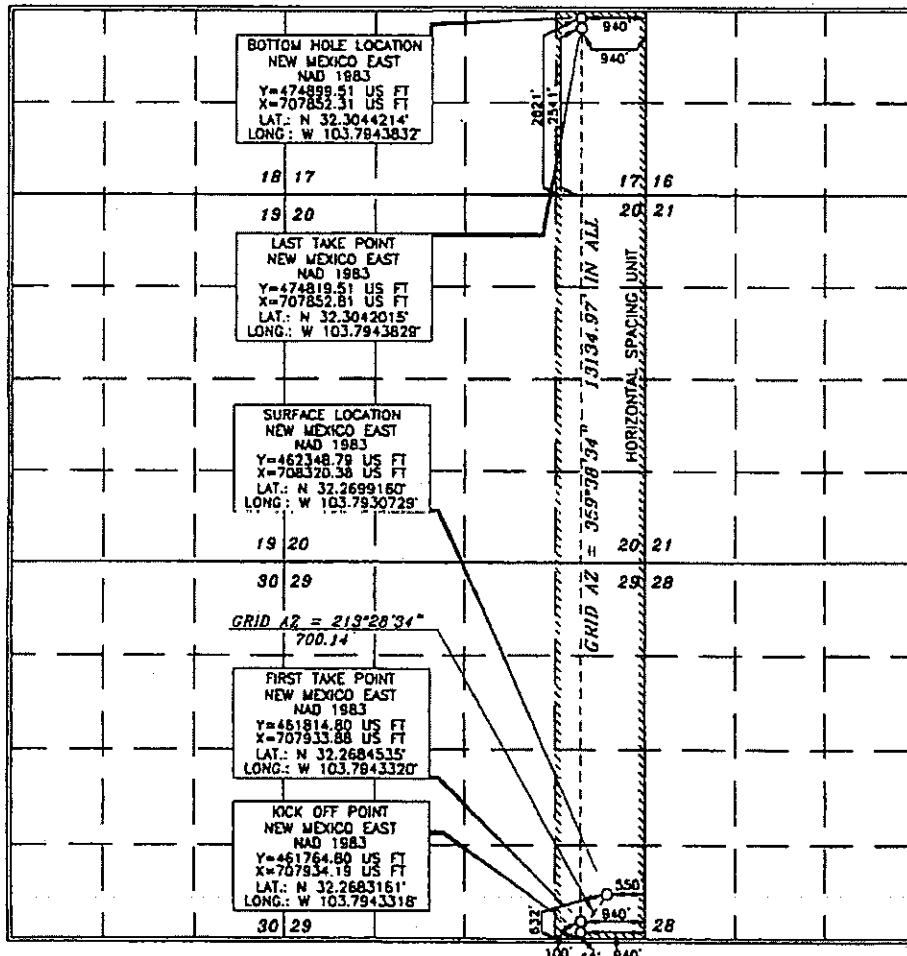
UL or lot no.	Section	Township	Range	Lot Ida	Feet from the	North/South line	Feet from the	East/West line	County
P	29	23 SOUTH	31 EAST, N.M.P.M.		632'	SOUTH	550'	EAST	EDDY

Bottom Hole Location If Different From Surface

UL or lot no.	Section	Township	Range	Lot Ida	Feet from the	North/South line	Feet from the	East/West line	County
I	17	23 SOUTH	31 EAST, N.M.P.M.		2621'	SOUTH	940'	EAST	EDDY

Dedicated Acres	Joint or Infill	Consolidation Code	Order No.
400	Y		

No allowable will be assigned to this completion until all interests have been consolidated or a non-standard unit has been approved by the division.



OPERATOR CERTIFICATION

I hereby certify that the information contained herein is true and complete to the best of my knowledge and belief, and that this organization either owns a working interest or sustained mineral interest in the land including the proposed bottom hole location or has a right to drill this well at this location pursuant to a contract with an owner of such a mineral or working interest, or to a voluntary pooling agreement or a compulsory pooling order.

Signature: *David Stewart* Date: 10/8/18
Printed Name: David Stewart
E-mail Address: david_stewart@oxy.com

SURVEYOR CERTIFICATION

I hereby certify that the well location shown on this plat was located by actual surveys made by me or under my supervision, and that the same is true and correct to the best of my belief.

Signature: *Terry J. As...* Date of Survey: JUNE 5, 2018
Professional Surveyor: 15079

Signature: *Terry J. As...* Date: 9/16/2018
Certificate Number: 15079

WOP 180605WL-d (NA)

RWP 2-13-19

RECEIVED

FEB 12 2019

Form C-102

District I
1633 N. French Dr., Hobbs, NM 88240
Phone: (505) 393-4161 Fax: (505) 393-0720
District II
111 S. First St., Artesia, NM 88210
Phone: (505) 748-1283 Fax: (505) 748-9720
District III
1000 Rio Grande Road, Alamogordo, NM 87410
Phone: (505) 334-6178 Fax: (505) 334-6170
District IV
1280 S. St. Francis Dr., Santa Fe, NM 87505
Phone: (505) 476-3460 Fax: (505) 476-3402

State of New Mexico
Energy, Minerals & Natural Resources Department
OIL CONSERVATION DIVISION
1220 South St. Francis Dr.
Santa Fe, NM 87505

Revised August 1, 2011
Submit one copy to appropriate
District Office

☐ AMENDED REPORT

WELL LOCATION AND ACREAGE DEDICATION PLAT

API Number 30-015-45714	Pool Code 33740	Pool Name Ingle Wells Bone Spring
Property Code 324872	Property Name PURE GOLD MDP1 "29_17" FEDERAL COM	Well Number 11H
OGRID No 16694	Operator Name OXY USA INC.	Elevation 3348.1'

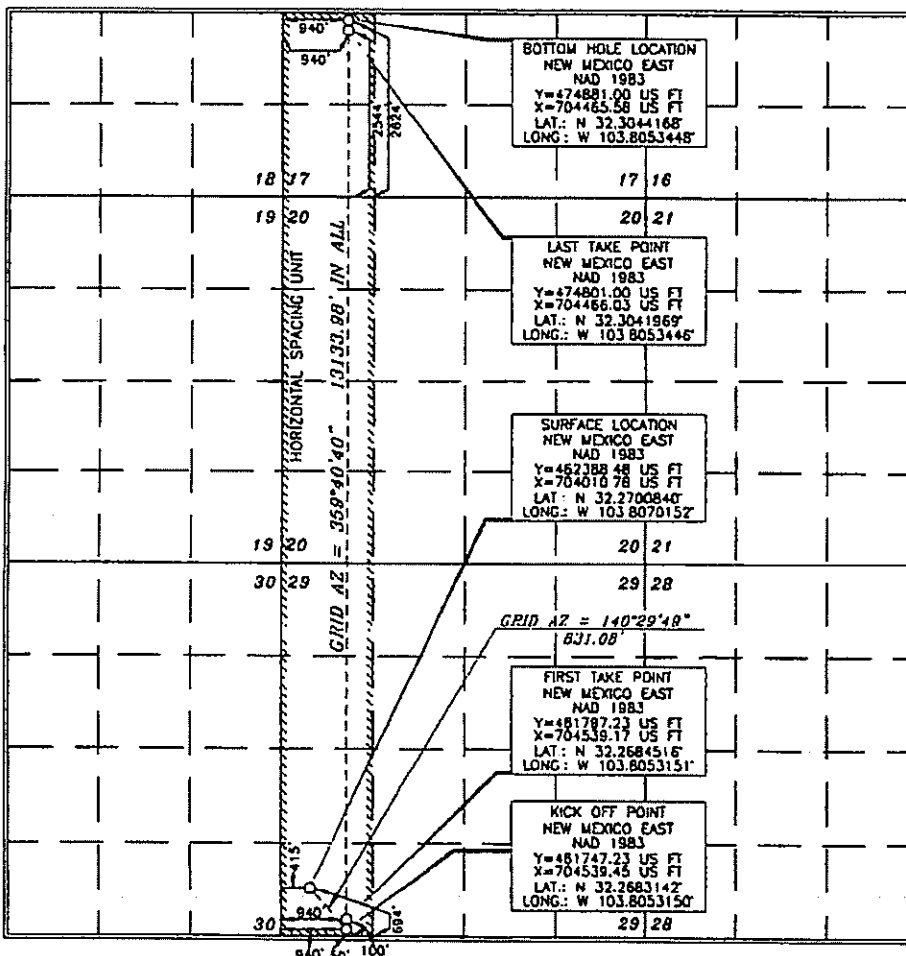
Surface Location

UL or lot no.	Section	Township	Range	Lot Idn	Feet from the	North/South line	Feet from the	East/West line	County
M	29	23 SOUTH	31 EAST, N M P.M.		694'	SOUTH	415'	WEST	EDDY

Bottom Hole Location If Different From Surface

UL or lot no.	Section	Township	Range	Lot Idn	Feet from the	North/South line	Feet from the	East/West line	County
L	17	23 SOUTH	31 EAST, N.M.P.M.		2624'	SOUTH	940'	WEST	EDDY
Dedicated Acres 4.00	Joint or Infill Y	Consolidation Code	Order No.						

No allowable will be assigned to this completion until all interests have been consolidated or a non-standard unit has been approved by the division.



OPERATOR CERTIFICATION

I hereby certify that the information contained herein is true and complete to the best of my knowledge and belief, and that this organization either owns a working interest or undivided mineral interest in the land including the proposed bottom hole location or has a right to drill this well at this location pursuant to a contract with an owner of such a mineral or working interest, or to a voluntary pooling agreement or a compulsory pooling order.

Authorized by the division:

David Stewart 10/9/18
Signature Date

David Stewart
Printed Name
David_Stewart@oxy.com
E-mail Address

SURVEYOR CERTIFICATION

I hereby certify that the information shown on this plat was prepared by the field notes and records of surveys made by me or under my supervision, and that the same is true and correct to the best of my belief.

ERRY J AS
15079
JUNE 6, 2018
Date of Survey

Signature and Seal
Professional Surveyor

Terry Olal 9/16/2018
Certificate Number 15079

WD# 180605WL-a (N)

RIP 2-13-19

District I
1423 N. French Dr., Hobbs, NM 88240
Phone: (575) 393-6161 Fax: (575) 393-0770
District II
111 S. First St., Artesia, NM 88210
Phone: (575) 744-1243 Fax: (575) 744-9720
District III
1000 Rio Bravo Road, Aztec, NM 87410
Phone: (505) 334-6178 Fax: (505) 334-6170
District IV
1220 S. St. Francis Dr., Santa Fe, NM 87505
Phone: (505) 476-3460 Fax: (505) 476-3462

State of New Mexico
Energy, Minerals & Natural Resources Department
OIL CONSERVATION DIVISION
1220 South St. Francis Dr.
Santa Fe, NM 87505

RECEIVED

FEB 12 2019
DISTRICT II-ARTESIA

Form C-102
Revised August 1, 2011
Submit one copy to appropriate
District Office

☐ AMENDED REPORT

WELL LOCATION AND ACREAGE DEDICATION PLAT

API Number 30015-45715	Pool Code 33740	Pool Name Ingle Wells Bone Springs
Property Code 324872	Property Name PURE GOLD MDP1 "29-17" FEDERAL COM	Well Number 12H
OGRID No 16696	Operator Name OXY USA INC.	Elevation 3351.8'

Surface Location

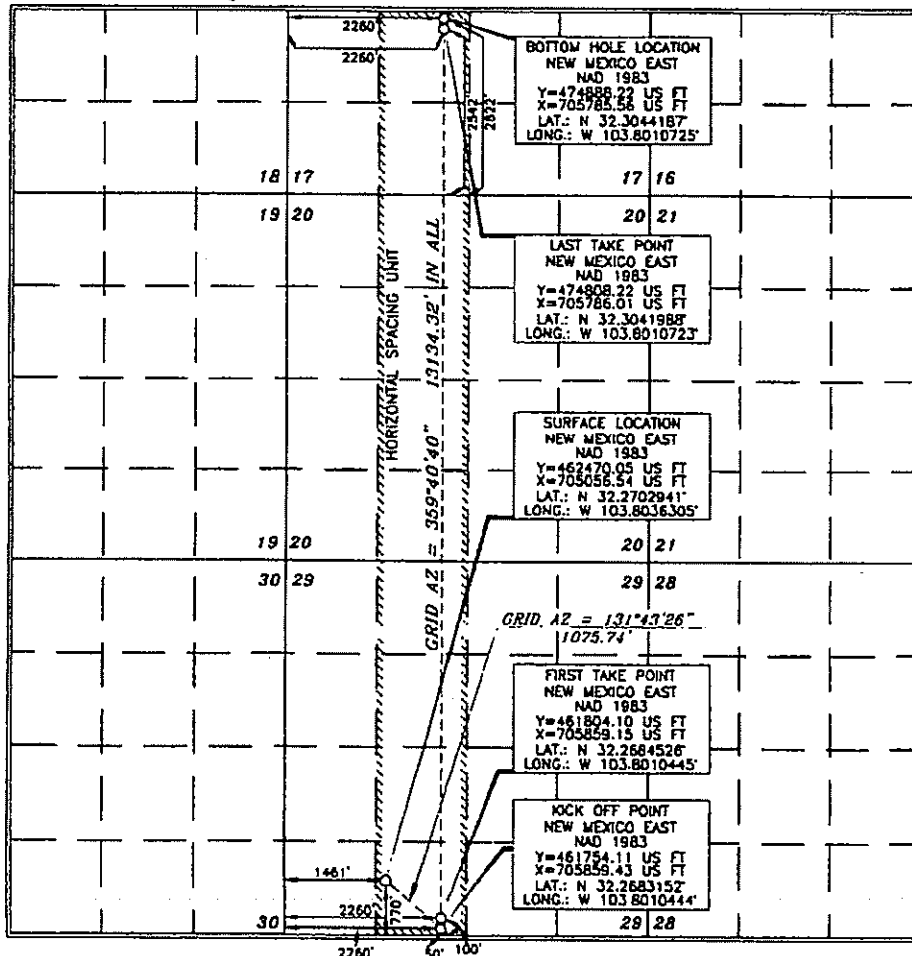
UL or lot no.	Section	Township	Range	Lot Idn	Feet from the	North/South line	Feet from the	East/West line	County
N	29	23 SOUTH	31 EAST, N.M.P.M.		770'	SOUTH	1461'	WEST	EDDY

Bottom Hole Location If Different From Surface

UL or lot no.	Section	Township	Range	Lot Idn	Feet from the	North/South line	Feet from the	East/West line	County
K	17	23 SOUTH	31 EAST, N.M.P.M.		2622'	SOUTH	2260'	WEST	EDDY

Dedicated Acres 4.00	Joint or Infill Y	Consolidation Code	Order No.
--------------------------------	-----------------------------	--------------------	-----------

No allowable will be assigned to this completion until all interests have been consolidated or a non-standard unit has been approved by the division.



OPERATOR CERTIFICATION

I hereby certify that the information contained herein is true and complete to the best of my knowledge and belief, and that the organization either owns a working interest or undivided mineral interest in the land including the proposed bottom hole location or has a right to drill this well on this location pursuant to a contract with an owner of such a mineral or working interest, or to a voluntary pooling agreement or a compulsory pooling order heretofore entered by the division.

Signature: **David Stewart** Date: **10/11/18**
Printed Name: **David Stewart**
E-mail Address: **david.stewart@oxy.com**

SURVEYOR CERTIFICATION

I hereby certify that the information shown on this plat was plotted from the original surveys made by me or under my supervision and that the same is true and correct to the best of my belief.

Date of Survey: **JULY 18, 2018**
Signature and Seal: **Jeffrey J. Asch**
Professional Land Surveyor
Certificate Number: **15079**

WDJ 180718WL-d (XA)

Rw 2-13-19

**NM OIL CONSERVATION
ARTESIA DISTRICT**

FEB 21 2019

Division I
1623 N. French Dr., Hobbs, NM 88240
Phone: (575) 393-4161 Fax: (575) 393-0170
Division II
811 S. First St., Artesia, NM 88210
Phone: (575) 748-1283 Fax: (575) 748-9720
Division III
1000 Rio Brazos Road, Amar, NM 87410
Phone: (505) 334-6178 Fax: (505) 334-6170
Division IV
1220 S. St. Francis Dr., Santa Fe, NM 87505
Phone: (505) 476-3460 Fax: (505) 476-3462

State of New Mexico
RECEIVED Minerals & Natural Resources Department
OIL CONSERVATION DIVISION
1220 South St. Francis Dr.
Santa Fe, NM 87505

Form C-102
Revised August 1, 2011
Submit one copy to appropriate
District Office

☐ AMENDED REPORT

WELL LOCATION AND ACREAGE DEDICATION PLAT

API Number 30-05-45755	Pool Code 33740	Pool Name Inglewells Bone Springs
Property Code 324872	Property Name PURE GOLD MDP1 "29-17" FEDERAL COM	Well Number 13H
OGRID No. 16696	Operator Name OXY USA INC.	Elevation 3359.8'

Surface Location

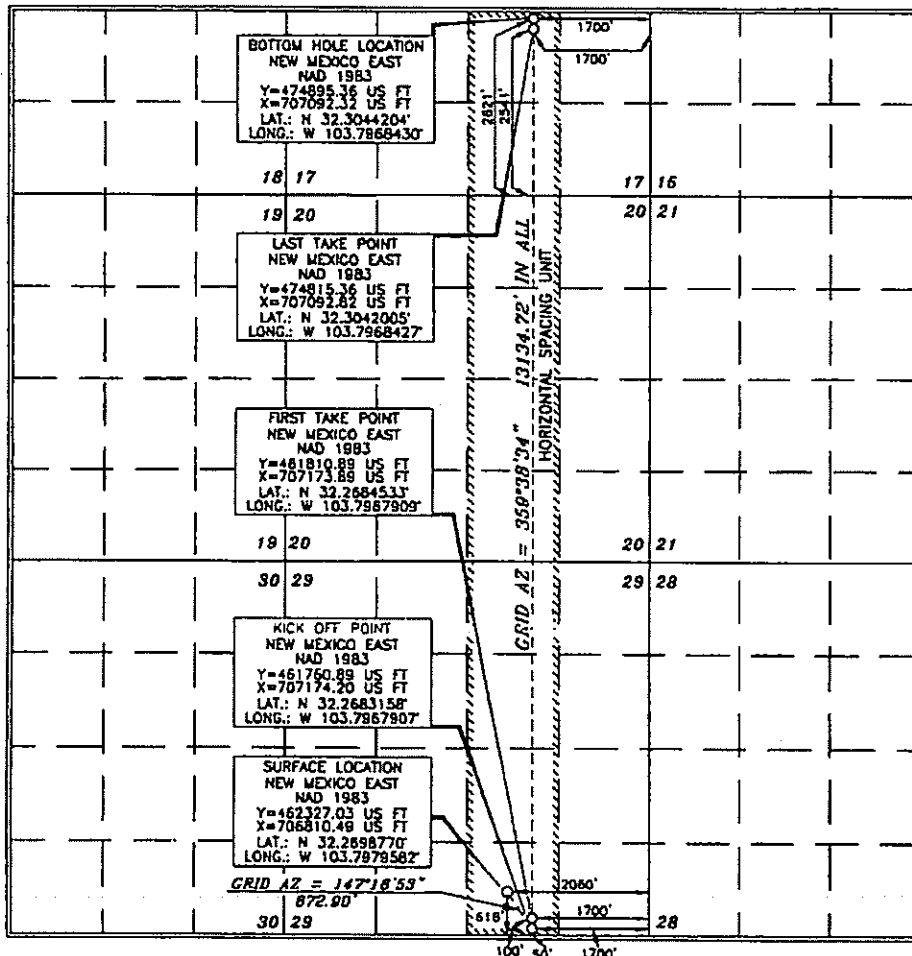
UL or lot no.	Section	Township	Range	Lot Ida	Feet from the	North/South line	Feet from the	East/West line	County
0	29	23 SOUTH	31 EAST, N.M.P.M.		618'	SOUTH	2060'	EAST	EDDY

Bottom Hole Location If Different From Surface

UL or lot no.	Section	Township	Range	Lot Ida	Feet from the	North/South line	Feet from the	East/West line	County
J	17	23 SOUTH	31 EAST, N.M.P.M.		2621'	SOUTH	1700'	EAST	EDDY

Dedicated Acres 400	Joint or Infill Y	Consolidation Code	Order No.
-------------------------------	-----------------------------	--------------------	-----------

No allowable will be assigned to this completion until all interests have been consolidated or a non-standard unit has been approved by the division.



OPERATOR CERTIFICATION

I hereby certify that the information contained herein is true and complete to the best of my knowledge and belief, and that this organization either owns a working interest or undivided mineral interest in the land including the proposed bottom hole location or has a right to drill this well at this location pursuant to a contract with an owner of such a mineral or working interest, or to a voluntary pooling agreement or a compulsory pooling order heretofore entered by the division.

Signature: *David Stewart* Date: **10/16/18**

Printed Name: **David Stewart**
E-mail Address: **david.stewart@oxy.com**

SURVEYOR CERTIFICATION

I hereby certify that the information shown on this plat was obtained from reliable sources and that the same is true and correct to the best of my belief.

Signature: *ERRY J. AS* Date of Survey: **JUNE 15, 2018**

Professional Surveyor: **15079**

Signature and Date: *Tony Del Paul* **9/24/2018**

Certificate Number: **15079**

WOF 180615WL-e (KA)

Rev 2-22-19

NM OIL CONSERVATION
ARTESIA DISTRICT

MAR 11 2019

Form C-102

Revised August 1, 2011

Submit one copy to appropriate
District Office

☐ AMENDED REPORT

District I
1623 N. French Dr., Hobbs, NM 88240
Phone: (575) 393-6161 Fax: (575) 393-0720
District II
811 S. First St., Artesia, NM 88210
Phone: (575) 748-1231 Fax: (575) 748-9720
District III
1000 Rio Grande Road, Aztec, NM 87410
Phone: (505) 334-6178 Fax: (505) 334-6170
District IV
1220 S. St. Francis Dr., Santa Fe, NM 87505
Phone: (505) 476-3460 Fax: (505) 476-3462

State of New Mexico
Energy, Minerals & Natural Resources Department
OIL CONSERVATION DIVISION
1220 South St. Francis Dr.
Santa Fe, NM 87505

RECEIVED

WELL LOCATION AND ACREAGE DEDICATION PLAT

API Number 30-015-45777	Pool Code 33740	Pool Name Ingle Wells Bone Springs
Property Code 324812	Property Name PURE GOLD MDP1 "29_17" FEDERAL COM	Well Number 14H
OGRID No. 16696	Operator Name OXY USA INC.	Elevation 3363.3'

Surface Location

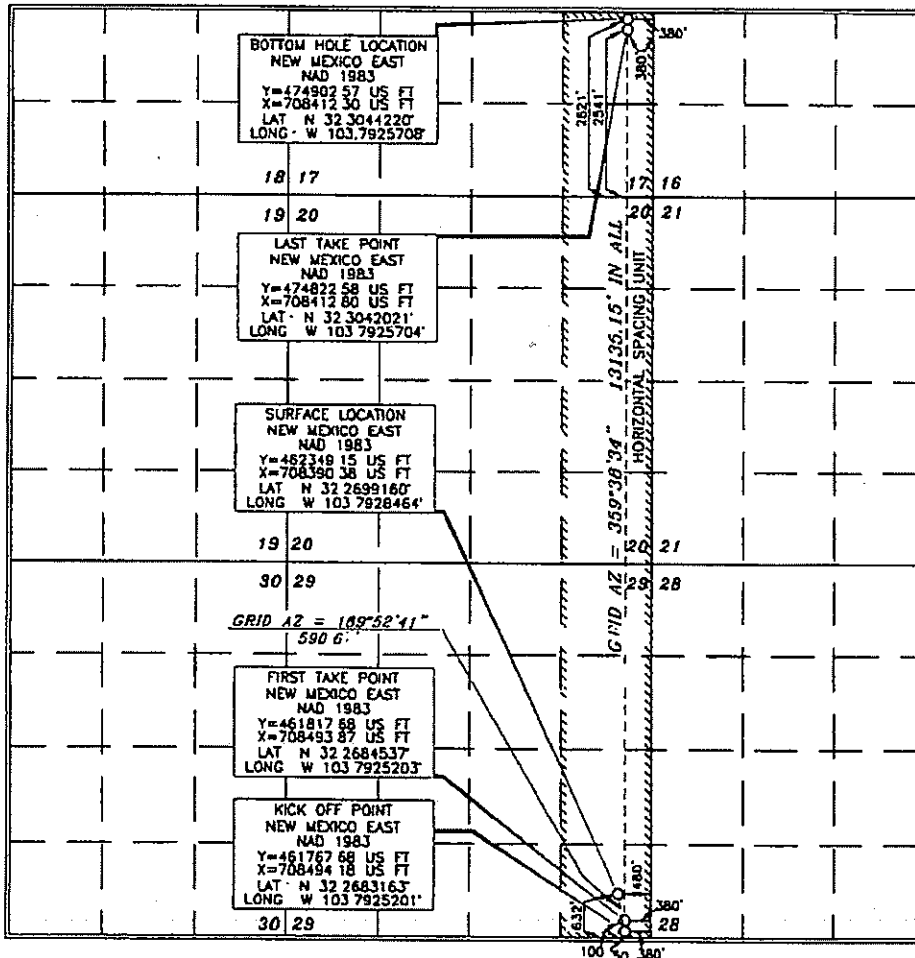
UL or lot no.	Section	Township	Range	Lot Idn	Feet from the	North/South line	Feet from the	East/West line	County
1	29	23 SOUTH	31 EAST, N.M.P.M.		632'	SOUTH	480'	EAST	EDDY

Bottom Hole Location If Different From Surface

UL or lot no.	Section	Township	Range	Lot Idn	Feet from the	North/South line	Feet from the	East/West line	County
I	17	23 SOUTH	31 EAST, N.M.P.M.		2621'	SOUTH	380'	EAST	EDDY

Dedicated Acres 400	Joint or Infill Y	Consolidation Code	Order No.
-------------------------------	-----------------------------	--------------------	-----------

No allowable will be assigned to this completion until all interests have been consolidated or a non-standard unit has been approved by the division.



OPERATOR CERTIFICATION

I hereby certify that the information contained herein is true and complete to the best of my knowledge and belief and that this organization either owns a working interest or mineral interest in the land including the proposed bottom hole location or has a right to drill this well at this location pursuant to a contract with an owner of such a mineral or working interest, or to a voluntary pooling agreement or a compulsory pooling order.

Approved by the division
Signature: David Stewart Date: 10/6/18
Printed Name: David Stewart
E-mail Address: David.Stewart@oxy.com

SURVEYOR CERTIFICATION

I hereby certify that the well location shown on this plat was plotted from a valid survey and that the same is the true and correct location of the well.

Date of Survey: JUNE 5, 2018
Signature and Seal of Professional Surveyor:

Certification Number: 15079

WOP 180605WL-e (M)

RWP 3-12-19

**NM OIL CONSERVATION
ARTESIA DISTRICT**

MAR 11 2019

District I
1623 N. French Dr., Hobbs, NM 88240
Phone: (575) 393-6161 Fax: (575) 393-0720
District II
811 S. First St., Artesia, NM 88210
Phone: (575) 748-1283 Fax: (575) 748-9720
District III
1000 Rio Brazos Road, Aztec, NM 87410
Phone: (505) 334-6178 Fax: (505) 334-6170
District IV
1220 S. St. Francis Dr., Santa Fe, NM 87505
Phone: (505) 476-3460 Fax: (505) 476-3462

State of New Mexico
RECEIVED
Energy, Minerals & Natural Resources Department
OIL CONSERVATION DIVISION
1220 South St. Francis Dr.
Santa Fe, NM 87505

Form C-102
Revised August 1, 2011
Submit one copy to appropriate
District Office

☐ AMENDED REPORT

WELL LOCATION AND ACREAGE DEDICATION PLAT

API Number 30-015-45778	Pool Code 33740	Pool Name Ingle Wells Bone Springs
Property Code 324872	Property Name PURE GOLD MDP1 "29_17" FEDERAL COM	Well Number 21H
OGRID No. 16696	Operator Name OXY USA INC.	Elevation 3348.5'

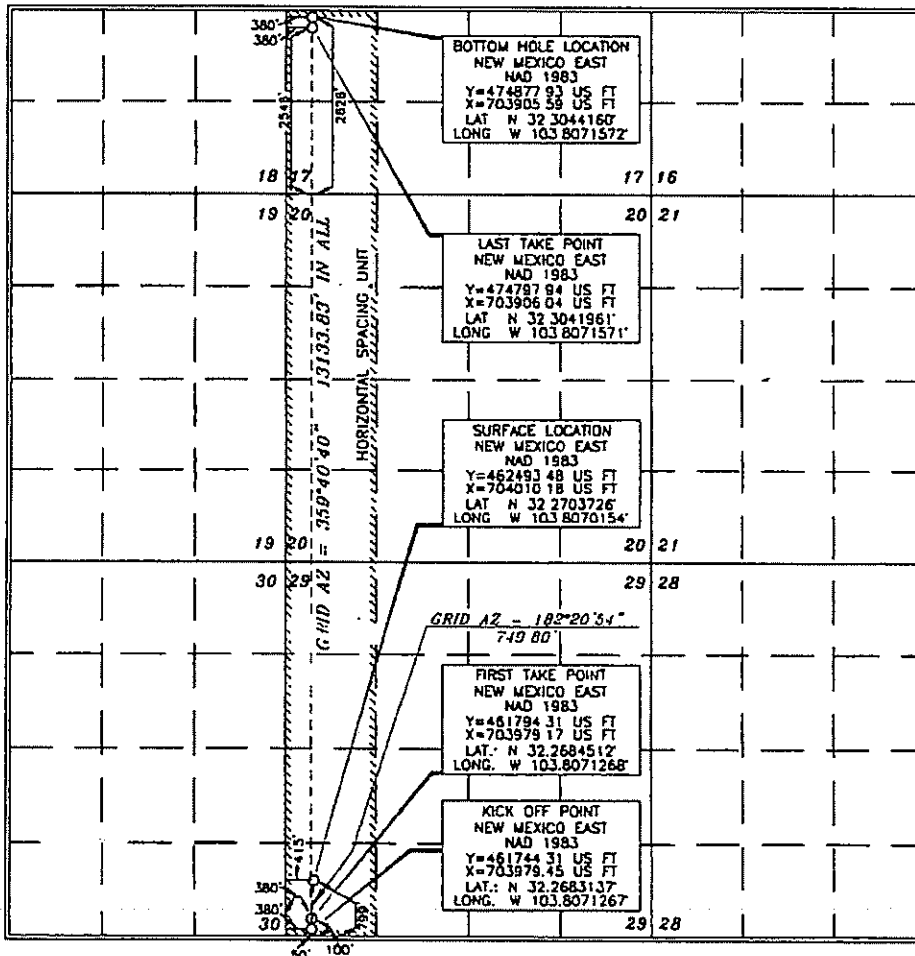
Surface Location

UL or lot no.	Section	Township	Range	Lot Idn	Feet from the	North/South line	Feet from the	East/West line	County
M	29	23 SOUTH	31 EAST, N M P.M		799'	SOUTH	415'	WEST	EDDY

Bottom Hole Location If Different From Surface

UL or lot no.	Section	Township	Range	Lot Idn	Feet from the	North/South line	Feet from the	East/West line	County
L	17	23 SOUTH	31 EAST, N M P.M		2626	SOUTH	380'	WEST	EDDY
Dedicated Acres 4.60	Joint or Infill Y	Consolidation Code	Order No						

No allowable will be assigned to this completion until all interests have been consolidated or a non-standard unit has been approved by the division.



OPERATOR CERTIFICATION

I hereby certify that the information contained herein is true and accurate to the best of my knowledge and belief, and that the organization either owns a working interest or undivided mineral interest in the land including the proposed bottom hole location or has a right to drill this well at this location pursuant to a contract with an owner of such a mineral or working interest, or to a voluntary pooling agreement or a compulsory pooling order.

Authorized by the division

Signature: **David Stewart** Date: **10/9/18**

Printed Name: **David Stewart**

E-mail Address: **david_stewart@oxy.com**

SURVEYOR CERTIFICATION

I hereby certify that the information on this plat was obtained from reliable sources and surveys made by me, or under my supervision, and that the same is true and correct to the best of my belief.

Date of Survey: **July 19, 2018**

Signature and Seal of Professional Surveyor

Certificate Number: **15079**

W01 180718WL-0 (KA)

RWP 3-12-19

**NM OIL CONSERVATION
ARTESIA DISTRICT**

District I
1625 N. French Dr., Hobbs, NM 88240
Phone: (505) 393-6161 Fax: (505) 393-0720
District II
811 S. First St., Artesia, NM 88210
Phone: (505) 748-1383 Fax: (505) 748-9720
District III
1000 Rio Grande Road, Amarillo, NM 79101
Phone: (505) 334-6178 Fax: (505) 334-6170
District IV
1220 S. St. Francis Dr., Santa Fe, NM 87505
Phone: (505) 476-3460 Fax: (505) 476-3462

State of New Mexico
Energy, Minerals & Natural Resources Department
OIL CONSERVATION DIVISION
1220 South St. Francis Dr.
Santa Fe, NM 87505

FEB 21 2019

Form C-102

Revised August 1, 2011

Submit one copy to appropriate
RECEIVED District Office

☐ AMENDED REPORT

WELL LOCATION AND ACREAGE DEDICATION PLAT

API Number 30-015-45753	Pool Code 33740	Pool Name Ingle Wells Bone Springs
Property Code 324972	Property Name PURE GOLD MDP1 "29_17" FEDERAL COM	Well Number 22H
OGRID No. 16696	Operator Name OXY USA INC.	Elevation 3351.5'

Surface Location

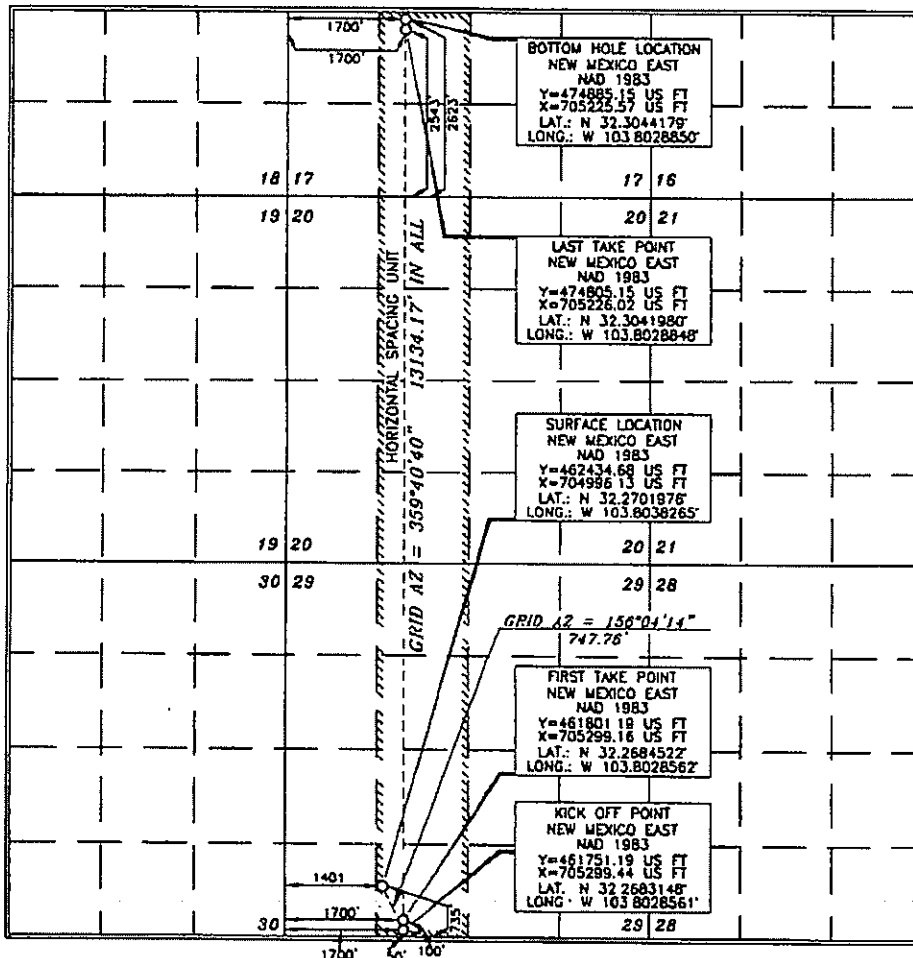
UL or lot no.	Section	Township	Range	Lot Ida	Feet from the	North/South line	Feet from the	East/West line	County
N	29	23 SOUTH	31 EAST, N.M.P.M.		735'	SOUTH	1401'	WEST	EDDY

Bottom Hole Location If Different From Surface

UL or lot no.	Section	Township	Range	Lot Ida	Feet from the	North/South line	Feet from the	East/West line	County
K	17	23 SOUTH	31 EAST, N.M.P.M.		2623'	SOUTH	1700'	WEST	EDDY

Dedicated Acres	Joint or Infill	Consolidation Code	Order No.
400	Y		

No allowable will be assigned to this completion until all interests have been consolidated or a non-standard unit has been approved by the division.



OPERATOR CERTIFICATION

I hereby certify that the information contained herein is true and complete to the best of my knowledge and belief, and that this organization either owns a working interest or undivided mineral interest in the land including the proposed bottom hole location or has a right to drill this well at this location pursuant to a contract with an owner of such a mineral or working interest, or to a voluntary pooling agreement or a compulsory pooling order.

Hereby signed by the divergent

David Stewart 10/11/18
Signature Date

David Stewart
Printed Name
david_stewart@oxy.com
E-mail Address

SURVEYOR CERTIFICATION

I hereby certify that the well location shown on this plat was plotted from field notes of actual surveys made by me or under my supervision, and that the same is fair and correct to the best of my belief.

NINE 15, 2018
Date of Survey

David Stewart
Signature and Seal of
Professional Surveyor

Certification Number **15079**

WOF 180615WL-c (KA)

RNP 2-22-19

NM OIL CONSERVATION
ARTESIA DISTRICT

MAR 11 2019

District I
1633 N. French Dr., Hobbs, NM 88240
Phone: (575) 393-6161 Fax: (575) 393-0720
District II
811 S. First St., Artesia, NM 88210
Phone: (575) 748-1283 Fax: (575) 748-9720
District III
1000 Rio Grande Road, Aztec, NM 87410
Phone: (505) 334-6171 Fax: (505) 334-6170
District IV
1220 S. St. Francis Dr., Santa Fe, NM 87505
Phone: (505) 476-3460 Fax: (505) 476-3462

State of New Mexico
Energy, Minerals & Natural Resources Department
OIL CONSERVATION DIVISION
1220 South St. Francis Dr.
Santa Fe, NM 87505

RECEIVED

Form C-102
Revised August 1, 2011
Submit one copy to appropriate
District Office

☐ AMENDED REPORT

WELL LOCATION AND ACREAGE DEDICATION PLAT

API Number 30-015-45779	Pool Code 33740	Pool Name Tule Wells Bone Springs
Property Code 324872	Property Name PURE GOLD MDP1 "29_17" FEDERAL COM	
OGRID No. 116694	Operator Name OXY USA INC.	Well Number 23H
		Elevation 3358.6'

Surface Location

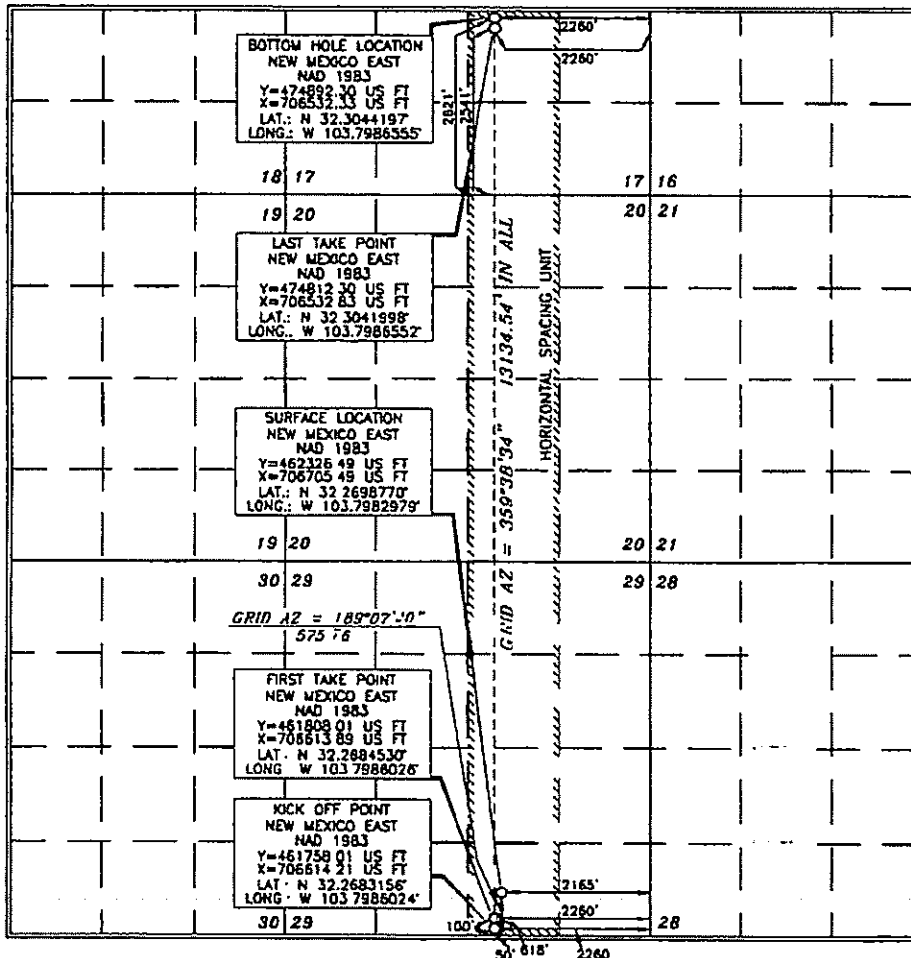
UL or lot no.	Section	Township	Range	Lot	Feet from the	North/South line	Feet from the	East/West line	County
0	29	23 SOUTH	31 EAST, N.M.P.M.		618'	SOUTH	2165'	EAST	EDDY

Bottom Hole Location If Different From Surface

UL or lot no.	Section	Township	Range	Lot	Feet from the	North/South line	Feet from the	East/West line	County
J	17	23 SOUTH	31 EAST, N.M.P.M.		2621'	SOUTH	2260'	EAST	EDDY

Dedicated Acres	Joint or Infill	Consolidation Code	Order No.
400	Y		

No allowable will be assigned to this completion until all interests have been consolidated or a non-standard unit has been approved by the division.



OPERATOR CERTIFICATION

I hereby certify that the information contained herein is true and complete to the best of my knowledge and belief, and that this organization either owns a working interest or holds a mineral interest in the land including the proposed bottom hole location or has a right to drill this well at this location pursuant to a contract with an owner of such a mineral or working interest, or to a voluntary pooling agreement or a compulsory pooling order heretofore entered by the division.

Signature: David Stewart Date: 10/16/19
Printed Name: David Stewart
E-mail Address: David.Stewart@oxy.com

SURVEYOR CERTIFICATION

I hereby certify that the well location on this plat was placed from the true and correct survey made by me or my duly authorized agent and that the same is true and correct to the best of my belief.

Date of Survey: JULY 18 2018
Signature and Seal of Professional Surveyor: _____

Certificate Number: 15079

WOF 180718WL-e (NA)

RWP 3-12-19

**NM OIL CONSERVATION
ARTESIA DISTRICT**

District I
1633 N French Dr., Hobbs, NM 88240
Phone: (575) 393-6181 Fax: (575) 393-0720
District II
811 S. First St., Artesia, NM 88210
Phone: (575) 748-1283 Fax: (575) 748-9720
District III
1000 Rio Brazos Road, Aztec, NM 87410
Phone: (505) 334-6178 Fax: (505) 334-6170
District IV
1220 S. St. Francis Dr., Santa Fe, NM 87505
Phone: (505) 476-3460 Fax: (505) 476-3462

State of New Mexico
Energy, Minerals & Natural Resources Department
OIL CONSERVATION DIVISION
1220 South St. Francis Dr.
Santa Fe, NM 87505

FEB 21 2018

Form C-102

Revised August 1, 2011

Submit one copy to appropriate

District Office

RECEIVED

☐ AMENDED REPORT

WELL LOCATION AND ACREAGE DEDICATION PLAT

API Number 30-05-45756	Pool Code 33740	Pool Name Ingle Wells Bone Springs
Property Code 324872	Property Name PURE GOLD MDP1 "29_17" FEDERAL COM	Well Number 24H
OGRID No. 16696	Operator Name OXY USA INC.	Elevation 3363.1'

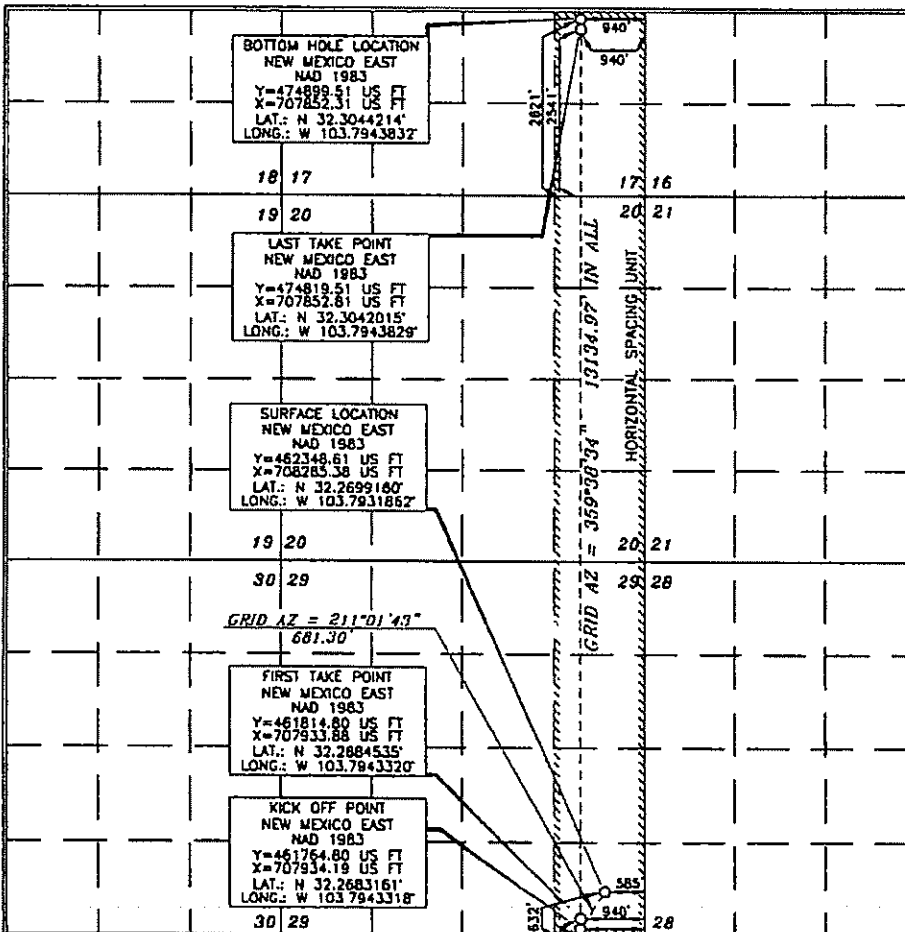
Surface Location

UL or lot no.	Section	Township	Range	Lot Idn	Feet from the	North/South line	Feet from the	East/West line	County
P	29	23 SOUTH	31 EAST, N.M.P.M.		632'	SOUTH	585'	EAST	EDDY

Bottom Hole Location If Different From Surface

UL or lot no.	Section	Township	Range	Lot Idn	Feet from the	North/South line	Feet from the	East/West line	County
I	17	23 SOUTH	31 EAST, N.M.P.M.		2621'	SOUTH	940'	EAST	EDDY
Dedicated Acres 400	Joint or Infill Y	Consolidation Code	Order No. 941						

No allowable will be assigned to this completion until all interests have been consolidated or a non-standard unit has been approved by the division.



OPERATOR CERTIFICATION

I hereby certify that the information contained herein is true and complete to the best of my knowledge and belief, and that this organization either owns a working interest or undivided mineral interest in the land including the proposed bottom hole location or has a right to drill this well at this location pursuant to a contract with an owner of such a mineral or working interest, or to a voluntary pooling agreement or a compulsory pooling order heretofore entered by the division.

David Stewart 10/16/18
Signature Date
David Stewart
david.stewart@oxy.com
E-mail Address

SURVEYOR CERTIFICATION

I hereby certify that the well location shown on this plat was located by a licensed surveyor and that the same is true and correct to the best of my belief.

ERRY J. ASH
15079
Date of Survey: JUNE 5, 2018
Signature and Stamp of Professional Land Surveyor
ERRY J. ASH 9/15/2018
Certificate Number 15079

WOP 180605WL-1 (NA)

RVP 2-22-19

RECEIVED

FEB 12 2019

District I
1625 N. French Dr., Hobbs, NM 88240
Phone: (505) 393-6141 Fax: (505) 393-6170
District II
811 S. Ford St., Artesia, NM 88210
Phone: (505) 748-1253 Fax: (505) 748-9770
District III
1800 Rio Brazos Road, Amarillo, NM 87410
Phone: (505) 334-4179 Fax: (505) 334-4170
District IV
1200 E. St. Francis Dr., Santa Fe, NM 87505
Phone: (505) 416-3480 Fax: (505) 416-3463

State of New Mexico DISTRICT II-ARTESIA O.C.D.
Energy, Minerals & Natural Resources Department
OIL CONSERVATION DIVISION
1220 South St. Francis Dr.
Santa Fe, NM 87505

Form C-102
Revised August 1, 2011
Submit one copy to appropriate
District Office

☐ AMENDED REPORT

WELL LOCATION AND ACREAGE DEDICATION PLAT

API Number 30-015-45716	Pool Code 98236	Pool Name W: Heat Wolfcamp
Property Code 324872	Property Name PURE GOLD MDP1 "29-17" FEDERAL COM	Well Number 171H
OGRID No. 16694	Operator Name OXY USA INC.	Elevation 3349.2'

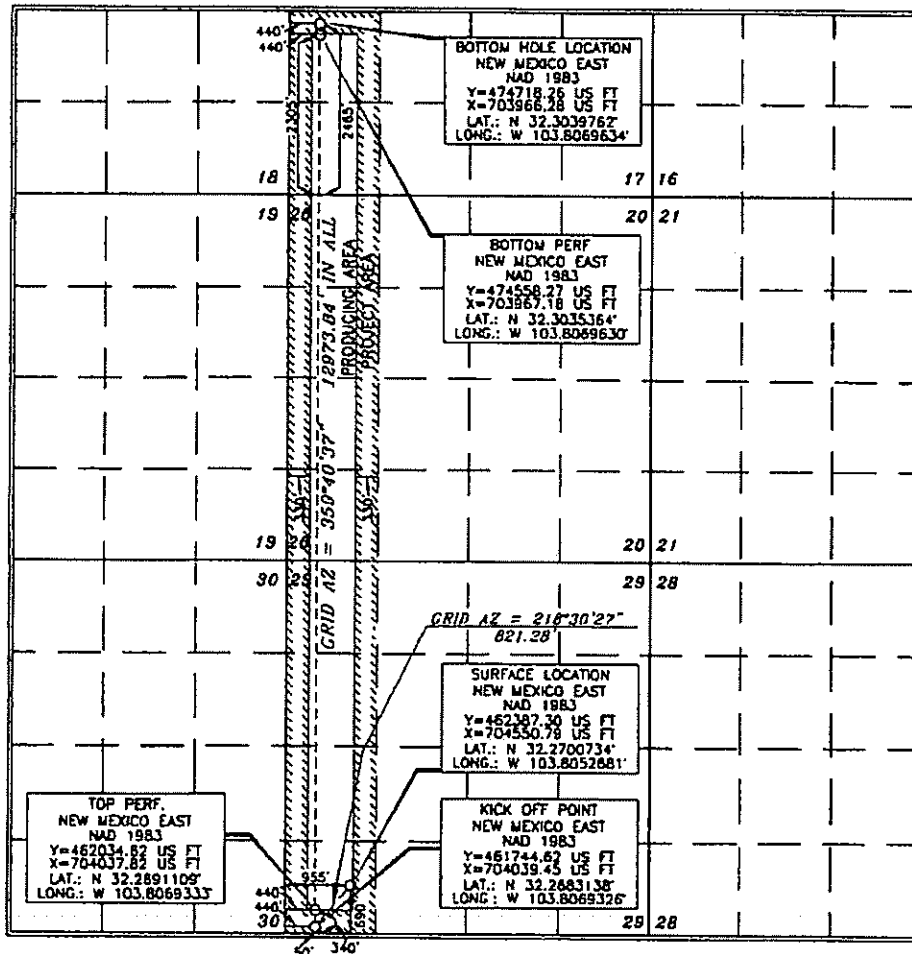
Surface Location

UL or lot no.	Section	Township	Range	Lot Ida	Feet from the	North/South line	Feet from the	East/West line	County
M	29	23 SOUTH	31 EAST, N.M.P.M.		690'	SOUTH	955'	WEST	EDDY

Bottom Hole Location If Different From Surface

UL or lot no.	Section	Township	Range	Lot Ida	Feet from the	North/South line	Feet from the	East/West line	County
L	17	23 SOUTH	31 EAST, N.M.P.M.		2465'	SOUTH	440'	WEST	EDDY
Dedicated Acres 460	Joint or Infill Y	Consolidation Code	Order No.						

No allowable will be assigned to this completion until all interests have been consolidated or a non-standard unit has been approved by the division.



OPERATOR CERTIFICATION

I hereby certify that the information contained herein is true and complete to the best of my knowledge and belief, and that this organization either owns a working interest or exclusive mineral interest in the land including the proposed bottom hole location or has a right to drill this well as the location pursuant to a contract with an owner of such a mineral or working interest, or as a voluntary pooling agreement or a compulsory pooling order heretofore entered by the division.

Signature: *[Signature]* Date: **7/30/18**
Printed Name: **Dw. J. Stewart**
E-mail Address: **david.stewart@oxy.com**

SURVEYOR CERTIFICATION

I hereby certify that the well location shown on this plat was plotted from the original survey made by me or under my supervision, and that the same is true and correct to the best of my belief.

Date of Survey: **APRIL 10, 2018**
Signature and Seal: *[Signature]*
Professional Surveyor: **15079**
Certificate Number: **15079**

WOL 180410WL-d (K)

RwP 2-13-19

RECEIVED

FEB 12 2019

District I
1621 N. French Dr., Hobbs, NM 88240
Phone: (505) 393-6161 Fax: (505) 393-6720
District II
811 S. First St., Artesia, NM 88210
Phone: (505) 744-1283 Fax: (505) 744-9720
District III
1000 Rio Brazos Road, Artesia, NM 88210
Phone: (505) 334-6178 Fax: (505) 334-6170
District IV
1230 S. St. Francis Dr., Santa Fe, NM 87505
Phone: (505) 476-3460 Fax: (505) 476-3462

State of New Mexico
Energy, Minerals & Natural Resources Department
OIL CONSERVATION DIVISION
1220 South St. Francis Dr.
Santa Fe, NM 87505

Form C-102
Submitted August 1, 2011
Submit one copy to appropriate
District Office

☐ AMENDED REPORT

WELL LOCATION AND ACREAGE DEDICATION PLAT

API Number 30-015-45717	Pool Code 98236	Pool Name W: Locat Wolfcamp
Property Code 324872	Property Name PURE GOLD MDP1 "29_17" FEDERAL COM	Well Number 172H
OGRID No. 16696	Operator Name OXY USA INC.	Elevation 3350.8'

Surface Location

UL or lot no.	Section	Township	Range	Lot Idn	Feet from the	North/South line	Feet from the	East/West line	County
M	29	23 SOUTH	31 EAST, N.M.P.M.		690'	SOUTH	990'	WEST	EDDY

Bottom Hole Location If Different From Surface

UL or lot no.	Section	Township	Range	Lot Idn	Feet from the	North/South line	Feet from the	East/West line	County
L	17	23 SOUTH	31 EAST, N.M.P.M.		2464'	SOUTH	1260'	WEST	EDDY
Dedicated Acres 4.00	Joint or Infill Y	Consolidation Code	Order No.						

No allowable will be assigned to this completion until all interests have been consolidated or a non-standard unit has been approved by the division.

	<p>OPERATOR CERTIFICATION</p> <p>I hereby certify that the information contained herein is true and complete to the best of my knowledge and belief, and that this organization retains a working interest or undivided mineral interest in the land including the proposed bottom hole location or has a right to drill this well at this location pursuant to a contract with an owner of such a mineral or working interest, or to a voluntary pooling agreement or a compulsory pooling order heretofore entered by the division.</p> <p>Signature: <u>David Stewart</u> Date: <u>7/30/18</u></p> <p>Printed Name: <u>David Stewart</u></p> <p>E-mail Address: <u>david.stewart@oxy.com</u></p>
	<p>SURVEYOR CERTIFICATION</p> <p>I hereby certify that the surveying information shown on this plat was obtained from actual field surveys made by myself or my assistants, and that the same is true and correct to the best of my belief.</p> <p>Date of Survey: <u>APRIL 18, 2018</u></p> <p>Signature and Seal of Professional Land Surveyor: <u>Timothy J. Asch</u></p> <p>Certificate Number: <u>15079</u></p> <p>WOP 180410WL-e (M)</p>

RWP 2-13-19

RECEIVED

FEB 12 2019

Form C-102

State of New Mexico
Energy, Minerals & Natural Resources Department

Revised August 1, 2011

OIL CONSERVATION DIVISION DISTRICT II-ARTESIO SOC'D

Submit one copy to appropriate

District Office

1220 South St. Francis Dr.
Santa Fe, NM 87505☐ AMENDED REPORT

District I
1625 N. French Dr., Hobbs, NM 88240
Phone: (575) 393-6161 Fax: (575) 393-0720

District II
811 S. First St., Artesio, NM 88210
Phone: (575) 748-1283 Fax: (575) 748-0720

District III
1000 Rio Bravo Road, Aztec, NM 87410
Phone: (505) 334-6178 Fax: (505) 334-6170

District IV
1220 S. St. Francis Dr., Santa Fe, NM 87505
Phone: (505) 476-3480 Fax: (505) 476-3482

WELL LOCATION AND ACREAGE DEDICATION PLAT

API Number 30-015-45718	Pool Code 9B236	Pool Name W: Deat Wolfcamp
Property Code 324872	Property Name PURE GOLD MDP1 "29_17" FEDERAL COM	Well Number 173H
OGRID No. 16696	Operator Name OXY USA INC.	Elevation 3356.8'

Surface Location

UL or lot no	Section	Township	Range	Lot Ida	Feet from the	North/South line	Feet from the	East/West line	County
N	29	23 SOUTH	31 EAST, N.M.P.M.		430'	SOUTH	2535'	WEST	EDDY

Bottom Hole Location If Different From Surface

UL or lot no	Section	Township	Range	Lot Ida	Feet from the	North/South line	Feet from the	East/West line	County
K	17	23 SOUTH	31 EAST, N.M.P.M.		2462'	SOUTH	2200'	WEST	EDDY
Dedicated Acres 400		Joint or Infill Y	Consolidation Code	Order No.					

No allowable will be assigned to this completion until all interests have been consolidated or a non-standard unit has been approved by the division.

	OPERATOR CERTIFICATION I hereby certify that the information contained herein is true and complete to the best of my knowledge and belief, and that the organization either owns a working interest or undivided mineral interest in the land including the proposed bottom hole location or has a right to drill this well at this location pursuant to a contract with an owner of such a mineral or working interest, or to a voluntary pooling agreement or a compulsory pooling order heretofore entered by the division. Signature: <u>David Stewart</u> Date: <u>2/6/19</u> Project Name: <u>David Stewart</u> E-mail Address: <u>david.stewart@oxy.com</u>
	SURVEYOR CERTIFICATION I hereby certify that the survey shown on this plat was made from field notes of actual surveys made by me or under my supervision, and that the same is true and correct to the best of my belief. Date of Survey: <u>APRIL 24, 2018</u> Signature and Seal of Professional Land Surveyor: <u>Terry J. Asch</u> Certificate Number: <u>15079</u>
	WOP 180424WL-b (KA)
	RWP 2-13-19

**NM OIL CONSERVATION
ARTESIA DISTRICT**

FEB 14 2019

Form C-102

State of New Mexico
Energy, Minerals & Natural Resources Department
OIL CONSERVATION DIVISION
1220 South St. Francis Dr.
Santa Fe, NM 87505

Revised August 1, 2011
Submit one copy to appropriate
District Office

☐ AMENDED REPORT

District I
1633 N. French Dr., Hobbs, NM 88240
Phone: (505) 393-4161 Fax: (505) 393-0720
District II
911 S. First St., Artesia, NM 88210
Phone: (505) 748-1281 Fax: (505) 748-0720
District III
1000 Rio Brazos Road, Aztec, NM 87410
Phone: (505) 334-6178 Fax: (505) 334-6170
District IV
1230 S. St. Francis Dr., Santa Fe, NM 87505
Phone: (505) 476-3460 Fax: (505) 476-3462

WELL LOCATION AND ACREAGE DEDICATION PLAT

API Number 30-015-45740	Pool Code 93236	Well Name W: Heat Wolfcamp
Property Code 324872	Property Name PURE GOLD MDP1 "29_17" FEDERAL COM	
OGRID No. 16696	Operator Name OXY USA INC.	Well Number 174H
		Elevation 3356.8'

Surface Location

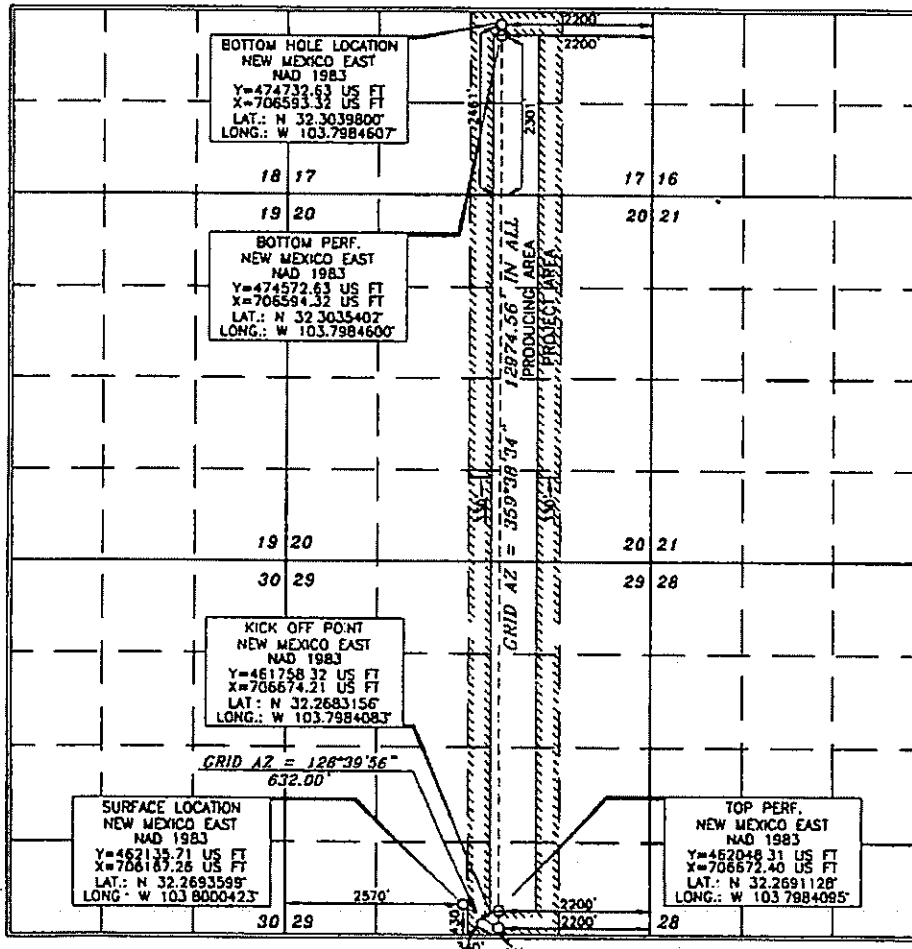
UL or lot no.	Section	Township	Range	Lot Ida	Feet from the	North/South line	Feet from the	East/West line	County
N	29	23 SOUTH	31 EAST, N.M.P.M.		430'	SOUTH	2570'	WEST	EDDY

Bottom Hole Location If Different From Surface

UL or lot no.	Section	Township	Range	Lot Ida	Feet from the	North/South line	Feet from the	East/West line	County
J	17	23 SOUTH	31 EAST, N.M.P.M.		2461'	SOUTH	2200'	EAST	EDDY

Dedicated Acres 400	Joint or Infill Y	Consolidation Code	Order No.
-------------------------------	-----------------------------	--------------------	-----------

No allowable will be assigned to this completion until all interests have been consolidated or a non-standard unit has been approved by the division.



OPERATOR CERTIFICATION

I hereby certify that the information contained herein is true and complete to the best of my knowledge and belief, and that this information either owns a working interest or volumetric mineral interest in the land including the proposed bottom hole location or has a right to drill this well or the location pursuant to a contract with an owner of such a mineral or working interest, or to a voluntary pooling agreement or a compulsory pooling order heretofore entered by the division.

Signature: David Stewart Date: 2/6/19
Printed Name: David Stewart
E-mail Address: dwid.stewart@oxy.com

SURVEYOR CERTIFICATION

I hereby certify that the well location shown on this plat was plotted from the best available actual surveys made by me or under my supervision, and that the same is true and correct to the best of my belief.

Date of Survey: APRIL 24, 2018
Signature and Seal: [Signature]
Professional Surveyor: 15079

Certificate Number: 15079

WDF 180424WL-C (NA)

RUP 2-18-19

**NM OIL CONSERVATION
ARTESIA DISTRICT**

MAR 11 2019

Division I
1625 N. French Dr., Hobbs, NM 88240
Phone: (575) 393-6161 Fax: (575) 393-0720
Division II
811 S. First St., Artesia, NM 88210
Phone: (575) 748-1281 Fax: (575) 748-9720
Division III
1000 Rio Grande Road, Aztec, NM 87418
Phone: (505) 334-4178 Fax: (505) 334-4170
Division IV
1220 S. St. Francis Dr., Santa Fe, NM 87505
Phone: (505) 476-3400 Fax: (505) 476-3402

State of New Mexico
Energy, Minerals & Natural Resources Department
RECEIVED
OIL CONSERVATION DIVISION
1220 South St. Francis Dr.
Santa Fe, NM 87505

Form C-102
Revised August 1, 2011
Submit one copy to appropriate
District Office

☐ AMENDED REPORT

WELL LOCATION AND ACREAGE DEDICATION PLAT

API Number 30-015-45780	Pool Code 95236	Well Name W.C. 0156-0852331356 Wilicat Wolfcamp
Property Code 324872	Property Name PURE GOLD MDP1 "29_17" FEDERAL COM	Well Number 175H
OGRID No 16696	Operator Name OXY USA INC.	Elevation 3359.0'

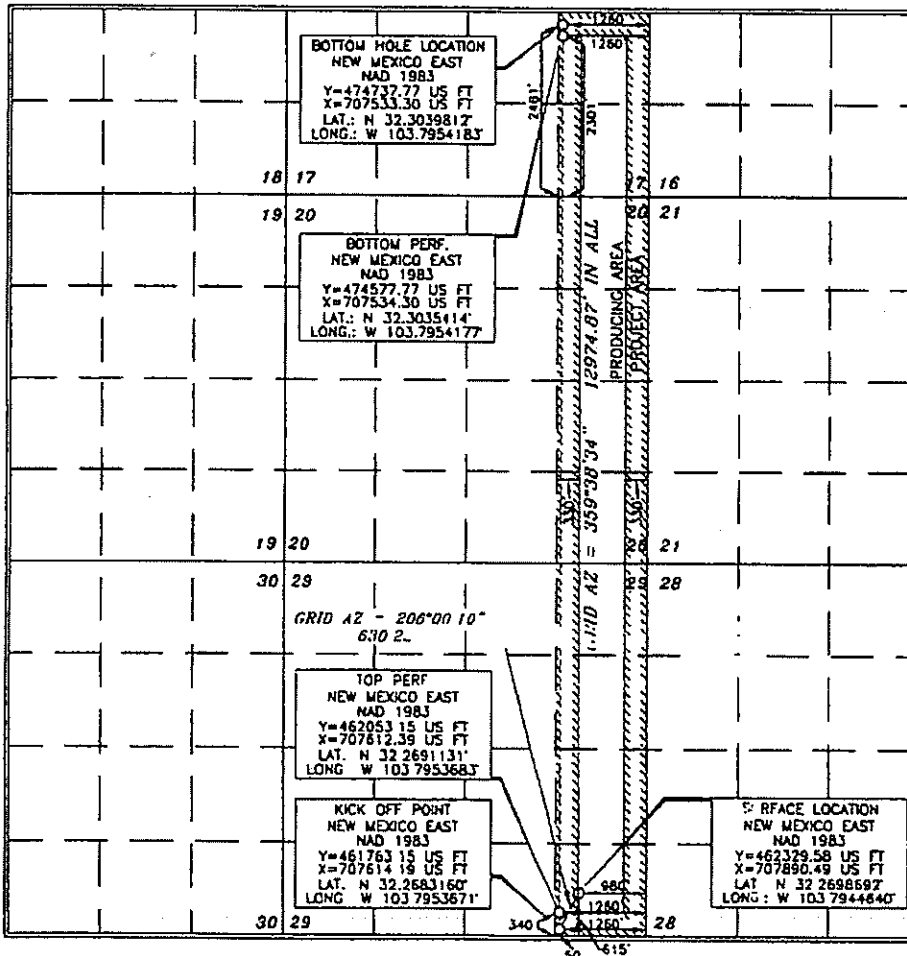
Surface Location

UL or lot no.	Section	Township	Range	Lot Idn	Feet from the	North/South line	Feet from the	East/West line	County
P	29	23 SOUTH	31 EAST, N.M.P.M.		615'	SOUTH	980'	EAST	EDDY

Bottom Hole Location If Different From Surface

UL or lot no.	Section	Township	Range	Lot Idn	Feet from the	North/South line	Feet from the	East/West line	County
I	17	23 SOUTH	31 EAST, N.M.P.M.		2461'	SOUTH	1260'	EAST	EDDY
Dedicated Acres 400	Joint or Infill I	Consolidation Code	Order No						

No allowable will be assigned to this completion until all interests have been consolidated or a non-standard unit has been approved by the division.



OPERATOR CERTIFICATION

I hereby certify that the information contained herein is true and complete to the best of my knowledge and belief, and that this organization either owns a working interest or unleased mineral interest in the land including the proposed bottom hole location or has a right to drill this well at this location pursuant to a contract with the owner of such a mineral or working interest, or to a voluntary pooling agreement or a compulsory pooling order heretofore entered by the division.

Signature: *David Stewart* Date: **8/6/15**
Printed Name: **David Stewart**
E-mail Address: **david.stewart@oxy.com**

SURVEYOR CERTIFICATION

I hereby certify that the plat is a true and correct copy of the original survey made by me or under my supervision and that the same is true and correct to the best of my belief.

Date of Survey: **APRIL 24, 2018**

Signature and Seal of Professional Surveyor:

Certificate Number: **75079**

WOP 18-424ML-d (10)

RUP 3-12-19

NM OIL CONSERVATION
ARTESIA DISTRICT

MAR 11 2019

District I
1623 N. French Dr. Hobbs, NM 88240
Phone: (575) 393-6161 Fax: (575) 393-0720
District II
411 S. First St., Artesia, NM 88210
Phone: (575) 748-1281 Fax: (575) 748-9720
District III
1000 Rio Brazos Road, Aztec, NM 87410
Phone: (505) 334-6178 Fax: (505) 334-6170
District IV
1230 S. St. Francis Dr., Santa Fe, NM 87505
Phone: (505) 476-3460 Fax: (505) 476-3462

State of New Mexico
Energy, Minerals & Natural Resources **RECEIVED**
OIL CONSERVATION DIVISION
1220 South St. Francis Dr.
Santa Fe, NM 87505

Form C-102
Revised August 1, 2011
Submit one copy to appropriate
District Office

☐ AMENDED REPORT

WELL LOCATION AND ACREAGE DEDICATION PLAT

API Number 30-05-45781	Pool Code 98236	Well Name WC-05608 3237356 Wildcat Wolfcamp
Property Code 324872	Property Name PURE GOLD MDPI "29-17" FEDERAL COM	
OGRID No. 16696	Operator Name OXY USA INC	
		Well Number 176H
		Elevation 3359.0'

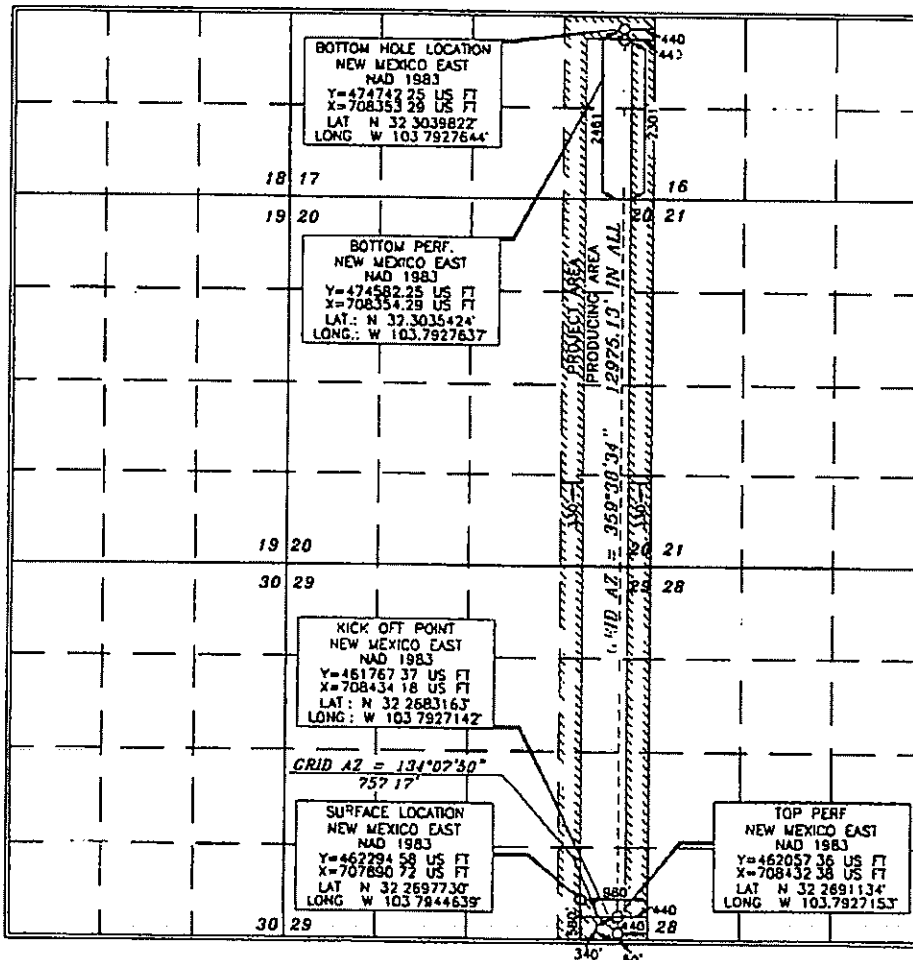
Surface Location

UL or lot no.	Section	Township	Range	Lot Idn	Feet from the	North/South line	Feet from the	East/West line	County
P	29	23 SOUTH	31 EAST, N M P.M		580'	SOUTH	980'	EAST	EDDY

Bottom Hole Location If Different From Surface

UL or lot no.	Section	Township	Range	Lot Idn	Feet from the	North/South line	Feet from the	East/West line	County
I	17	23 SOUTH	31 EAST, N M P.M		2461'	SOUTH	440'	EAST	EDDY
Dedicated Acres 400	Joint or Infill Y	Consolidation Code	Order No.						

No allowable will be assigned to this completion until all interests have been consolidated or a non-standard unit has been approved by the division.



OPERATOR CERTIFICATION

I hereby certify that the information contained herein is true and complete to the best of my knowledge and belief and that this organization either owns a working interest or undivided mineral interest in the land including the proposed bottom hole location or has a right to drill this well or this location pursuant to a contract with an owner of such a mineral or working interest, or to a voluntary pooling agreement or a compulsory pooling order heretofore entered by the division.

Signature: **David Stewart**
Date: **4/6/18**
Printed Name: **David Stewart**
E-mail Address: **dw@stewartenergy.com**

SURVEYOR CERTIFICATION

I hereby certify that the information on this plat was obtained from reliable sources and that the same is true and correct to the best of my belief.

Date of Survey: **APRIL 24, 2018**
Signature and Seal of Professional Surveyor:

Professional Surveyor: **15079**
WOP 180424WL-e (KA)

AWP-3-12-19

NM OIL CONSERVATION
ARTESIA DISTRICT

FEB 21 2019

District I
1635 N. French Dr., Hobbs, NM 88240
Phone: (575) 797-6181 Fax: (575) 393-8770
District II
811 S. First St., Artesia, NM 88210
Phone: (505) 748-1253 Fax: (505) 748-9720
District III
1000 Rio Grande Road, Aztec, NM 87410
Phone: (505) 334-4178 Fax: (505) 334-4179
District IV
1220 S. St. Francis Dr., Santa Fe, NM 87501
Phone: (505) 476-3480 Fax: (505) 476-3481

State of New Mexico
Energy, Minerals & Natural Resources Department
OIL CONSERVATION DIVISION
1220 South St. Francis Dr.
Santa Fe, NM 87505

RECEIVED

Form C-102
Revised August 1, 2011
Submit one copy to appropriate
District Office

☒ AMENDED REPORT

WELL LOCATION AND ACREAGE DEDICATION PLAT 11X-0156-08

API Number 30-015-	Pool Code 90236	Pool Name Wildcat Wolfcamp
Property Code 324812	Property Name PURE GOLD MDP1 "29-17" FEDERAL COM	Well Number 471H
OGRID No. 16694	Operator Name OXY USA INC.	Elevation 3347.9'

Surface Location

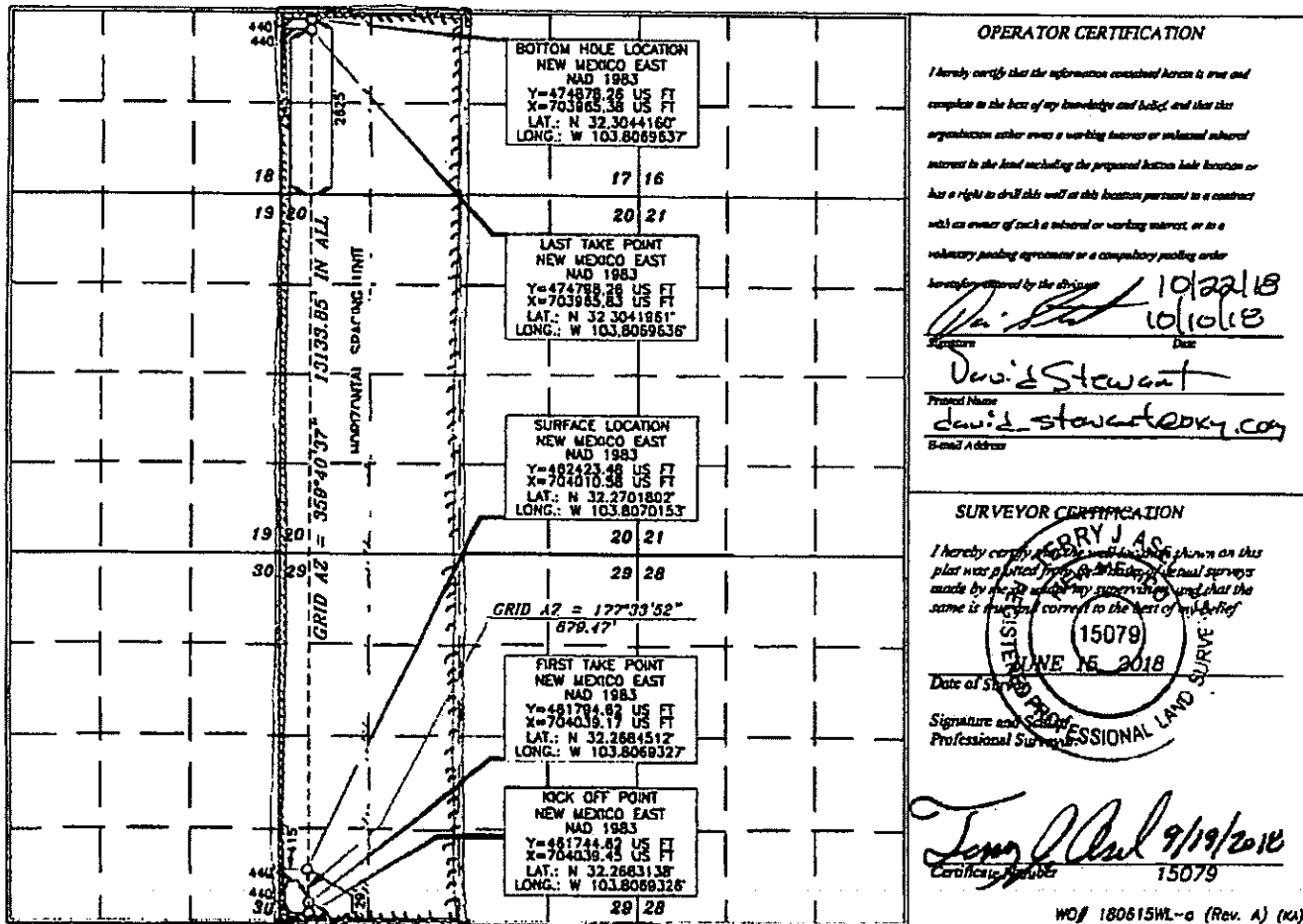
UL or lot no.	Section	Township	Range	Lot	Feet from the	North/South line	Feet from the	East/West line	County
M	29	23 SOUTH	31 EAST, N.M.P.M.		729'	SOUTH	415'	WEST	EDDY

Bottom Hole Location If Different From Surface

UL or lot no.	Section	Township	Range	Lot	Feet from the	North/South line	Feet from the	East/West line	County
L	17	23 SOUTH	31 EAST, N.M.P.M.		2625'	SOUTH	440'	WEST	EDDY

Dedicated Acres 800	Joint or Infill Y	Consolidation Code	Order No.
------------------------	----------------------	--------------------	-----------

No allowable will be assigned to this completion until all interests have been consolidated or a non-standard unit has been approved by the division.



OPERATOR CERTIFICATION

I hereby certify that the information contained herein is true and complete to the best of my knowledge and belief, and that this organization either owns a working interest or unleased mineral interest in the land including the proposed bottom hole location or has a right to drill this well at this location pursuant to a contract with an owner of such a mineral or working interest, or to a voluntary pooling agreement or a compulsory pooling order.

Authorized by the division
Signature: David Stewart
Printed Name: David Stewart
E-mail Address: david.stewart@oxy.com

SURVEYOR CERTIFICATION

I hereby certify that the well location shown on this plat was plotted from the best of my knowledge and belief, and that the same is true and correct to the best of my belief.

Date of Survey: June 16, 2018
Signature and Seal of Professional Surveyor: Terry J. As
Certificate Number: 15079

WO 180615WL--a (Rev. A) (N)

RWF 2-25-19

**NM OIL CONSERVATION
ARTESIA DISTRICT**

FEB 21 2019

Division I
1823 N. French Dr., Hobbs, NM 88240
Phone: (505) 393-6161 Fax: (505) 393-0770
Division II
111 S. First St., Artesia, NM 88210
Phone: (505) 744-1283 Fax: (505) 744-9720
Division III
1000 Rio Brazos Road, Aztec, NM 87410
Phone: (505) 334-6178 Fax: (505) 334-6170
Division IV
1220 S. St. Francis Dr., Santa Fe, NM 87503
Phone: (505) 476-3460 Fax: (505) 476-3462

RECEIVED State of New Mexico
Energy, Minerals & Natural Resources Department
OIL CONSERVATION DIVISION
1220 South St. Francis Dr.
Santa Fe, NM 87505

Form C-102
Revised August 1, 2011
Submit one copy to appropriate
District Office

☐ AMENDED REPORT

WELL LOCATION AND ACREAGE DEDICATION PLAT

API Number 30-015 45758	Pool Code 9B236	Well Name W: Idcat Wolfcamp
Property Code 324872	Property Name PURE GOLD MDP1 "29_17" FEDERAL COM	Well Number 472H
OGRID No. 16696	Operator Name OXY USA INC.	Elevation 3351.7'

Surface Location

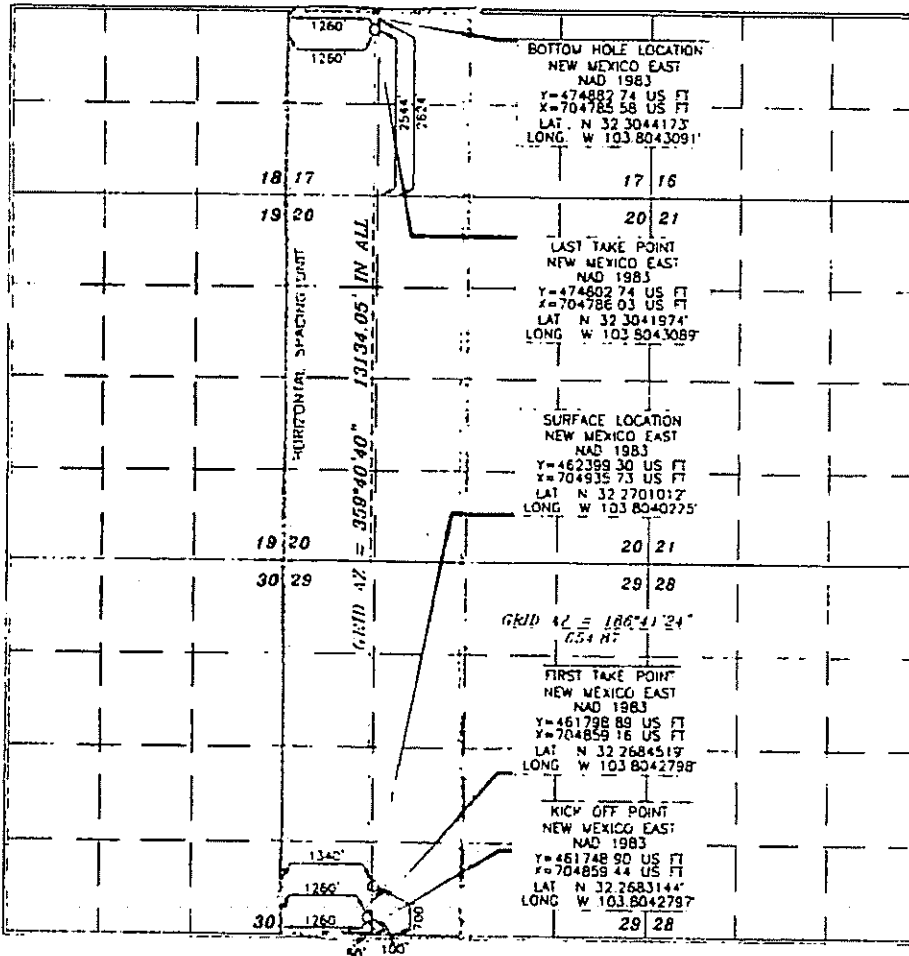
UL or lot no.	Section	Township	Range	Lot Idn	Feet from the	North/South line	Feet from the	East/West line	County
N	29	23 SOUTH	31 EAST, N.M.P.M.		700'	SOUTH	1340'	WEST	EDDY

Bottom Hole Location If Different From Surface

UL or lot no.	Section	Township	Range	Lot Idn	Feet from the	North/South line	Feet from the	East/West line	County
L	17	23 SOUTH	31 EAST, N.M.P.M.		2624'	SOUTH	1260'	WEST	EDDY

Dedicated Acres	Joint or Infill	Consolidation Code	Order No.
800	Y		

No allowable will be assigned to this completion until all interests have been consolidated or a non-standard unit has been approved by the division



OPERATOR CERTIFICATION

I hereby certify that the information furnished herein is true and complete to the best of my knowledge and belief, and that the information herein does not contain any material misstatements or omissions. I am a duly licensed and qualified professional surveyor and a member of the National Association of Professional Surveyors.

Signature of the Operator
David Stewart
Date
10/22/15

Printed Name
David Stewart
E-mail Address
tooky.com

SURVEYOR CERTIFICATION

I hereby certify that the well location shown on this plat was plotted from reference to the actual surveys made by me or under my supervision, and that the same is true and correct to the best of my belief.

Date of Survey
JULY 18, 2018

Signature and Seal of
Professional Surveyor

Certificate Number
15079

WO# 180718WL-b (K)

RWP 2-22-19
2-28-19

**NM OIL CONSERVATION
ARTESIA DISTRICT**

MAR 11 2019

RECEIVED State of New Mexico
Energy, Minerals & Natural Resources Department
OIL CONSERVATION DIVISION
1220 South St. Francis Dr.
Santa Fe, NM 87505

Form C-102
Revised August 1, 2011
Submit one copy to appropriate
District Office

☐ AMENDED REPORT

District I
1621 N. French Dr., Hobbs, NM 88240
Phone: (505) 393-6161 Fax: (505) 393-0770
District II
811 S. First St., Artesia, NM 88210
Phone: (505) 748-1283 Fax: (505) 748-9720
District III
1000 Rio Bravo Road, Aztec, NM 87410
Phone: (505) 334-6178 Fax: (505) 334-6176
District IV
1220 S. St. Francis Dr., Santa Fe, NM 87505
Phone: (505) 476-3460 Fax: (505) 476-3462

WELL LOCATION AND ACREAGE DEDICATION PLAT

API Number 30-015-45782	Pool Code 98236	Well Name W: Wcat Wolfcamp
Property Code 324872	Property Name PURE GOLD MDP1 "29_17" FEDERAL COM	Well Number 473H
OGRID No. 16696	Operator Name OXY USA INC.	Elevation 3351.8'

Surface Location

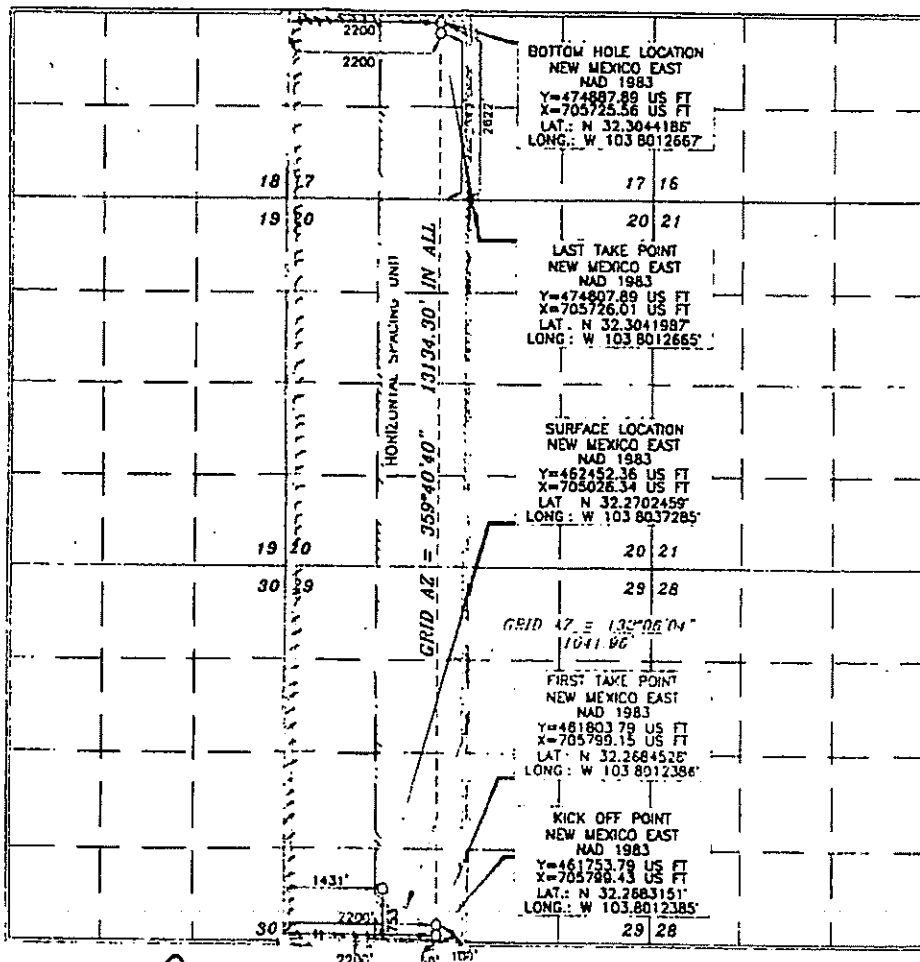
UL or lot no.	Section	Township	Range	Lot 1da	Feet from the	North/South line	Feet from the	East/West line	County
N	29	23 SOUTH	31 EAST, N.M.P.M.		753'	SOUTH	1431'	WEST	EDDY

Bottom Hole Location If Different From Surface

UL or lot no.	Section	Township	Range	Lot 1da	Feet from the	North/South line	Feet from the	East/West line	County
K	17	23 SOUTH	31 EAST, N.M.P.M.		2622'	SOUTH	2200'	WEST	EDDY

Dedicated Acres	Joint or Infill	Consolidation Code	Order No.
800	Y		

No allowable will be assigned to this completion until all interests have been consolidated or a non-standard unit has been approved by the division.



OPERATOR CERTIFICATION

I hereby certify that the information contained herein is true and complete to the best of my knowledge and belief and that this organization either owns a working interest or undivided mineral interest in the land including the proposed bottom hole location or has a right to drill this well at this location pursuant to a contract with an owner of such a mineral or working interest, or to a voluntary pooling agreement or a compulsory pooling order heretofore entered by the division.

Signature: David Stewart Date: 10/22/18

Printed Name: David Stewart
E-mail Address: david.stewart@oxy.com

SURVEYOR CERTIFICATION

I hereby certify that the well location shown on this plat was placed there by the recording surveyor made by him, and under my supervision, and that the same is true and correct to the best of my belief.

Date of Survey: JULY 18, 2018

Signature and Seal of Professional Surveyor

Certificate Number: 15079

WD# 180718WL-C (KA)

RNP 3-12-19

NM OIL CONSERVATION
ARTESIA DISTRICT

MAR 11 2019

District I
1625 N. French Dr. Hobbs, NM 88240
Phone: (505) 393-6161 Fax: (505) 393-0720
District II
911 S. First St., Artesia, NM 88210
Phone: (505) 748-1282 Fax: (505) 748-9720
District III
1000 Rio Grande Road, Aztec, NM 87410
Phone: (505) 334-6178 Fax: (505) 334-6170
District IV
1220 S. St. Francis Dr., Santa Fe, NM 87505
Phone: (505) 476-3460 Fax: (505) 476-3462

State of New Mexico
Energy, Minerals & Natural Resources Department
OIL CONSERVATION DIVISION
1220 South St. Francis Dr.
Santa Fe, NM 87505

Form C-102
Revised August 1, 2011
Submit one copy to appropriate
District Office

☐ AMENDED REPORT

WELL LOCATION AND ACREAGE DEDICATION PLAT

API Number 30-015-45 783	Pool Code 98236	Well Name W: Great Wolfcamp
Property Code 324872	Property Name PURE GOLD MDP1 "29 17" FEDERAL COM	Well Number 474H
OGRID No. 16696	Operator Name OXY USA INC.	Elevation 3359.5'

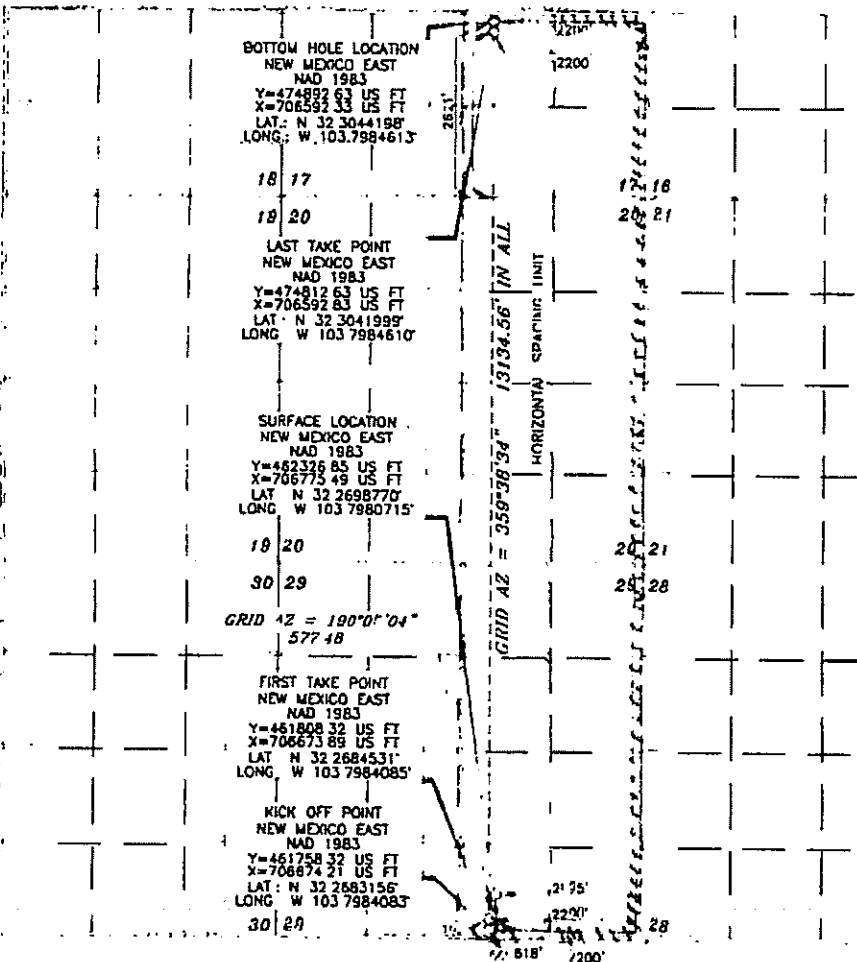
Surface Location

UL or lot no.	Section	Township	Range	Lot 1st	Feet from the	North/South line	Feet from the	East/West line	County
0	29	23 SOUTH	31 EAST, N M P.M		618'	SOUTH	2095'	EAST	EDDY

Bottom Hole Location If Different From Surface

UL or lot no.	Section	Township	Range	Lot 1st	Feet from the	North/South line	Feet from the	East/West line	County
J	17	23 SOUTH	31 EAST, N M P.M		2621'	SOUTH	2200'	EAST	EDDY
Dedicated Acres 800	Joint or Infill Y	Consolidation Code	Order No						

No allowable will be assigned to this completion until all interests have been consolidated or a non-standard unit has been approved by the division.



OPERATOR CERTIFICATION

I hereby certify that the information contained herein is true and complete to the best of my knowledge and belief, and that this organization either owns a working interest or undivided mineral interest in the land including the proposed bottom hole location or has a right to drill this well or this location pursuant to a contract with an owner of such a mineral or working interest, or to a voluntary pooling agreement or a compulsory pooling order.

Authorized by the division

Signature: David Stewart Date: 10/23/18

Printed Name: David Stewart
E-mail Address: david.stewart@oxy.com

SURVEYOR CERTIFICATION

I hereby certify that the information contained herein is true and complete to the best of my knowledge and belief, and that this organization either owns a working interest or undivided mineral interest in the land including the proposed bottom hole location or has a right to drill this well or this location pursuant to a contract with an owner of such a mineral or working interest, or to a voluntary pooling agreement or a compulsory pooling order.

Date of Survey: 10/15/2018

Signature and Title of Professional Surveyor

Certificate Number: 1079

WOP 180615WL-d (NA)

RWP 3-12-19

**NM OIL CONSERVATION
ARTESIA DISTRICT**

District I
1623 N. French Dr. Hobbs, NM 88240
Phone: (575) 393-6161 Fax: (575) 393-6920

District II
811 S. First St., Artesia, NM 88210
Phone: (575) 748-1283 Fax: (575) 748-9770

District III
1000 Rio Brazos Road, Aztec, NM 87410
Phone: (505) 334-6178 Fax: (505) 334-6170

District IV
1220 S. St. Francis Dr., Santa Fe, NM 87505
Phone: (505) 476-3460 Fax: (505) 476-3462

State of New Mexico
Energy, Minerals & Natural Resources Department
OIL CONSERVATION DIVISION
1220 South St. Francis Dr.
Santa Fe, NM 87505

FEB 21 2019

Form C-102
Revised August 1, 2011
Give one copy to appropriate
District Office

RECEIVED

☐ **AMENDED REPORT**

WELL LOCATION AND ACREAGE DEDICATION PLAT

API Number 30-015-45759	Pool Code 98236	Pool Name Wildcat Wolfcamp	Well Number 475H
Property Code 324872	Property Name PURE GOLD MDPI "29_17" FEDERAL COM		Well Number 475H
OGRID No. 16696	Operator Name OXY USA INC.		Elevation 3359.8'

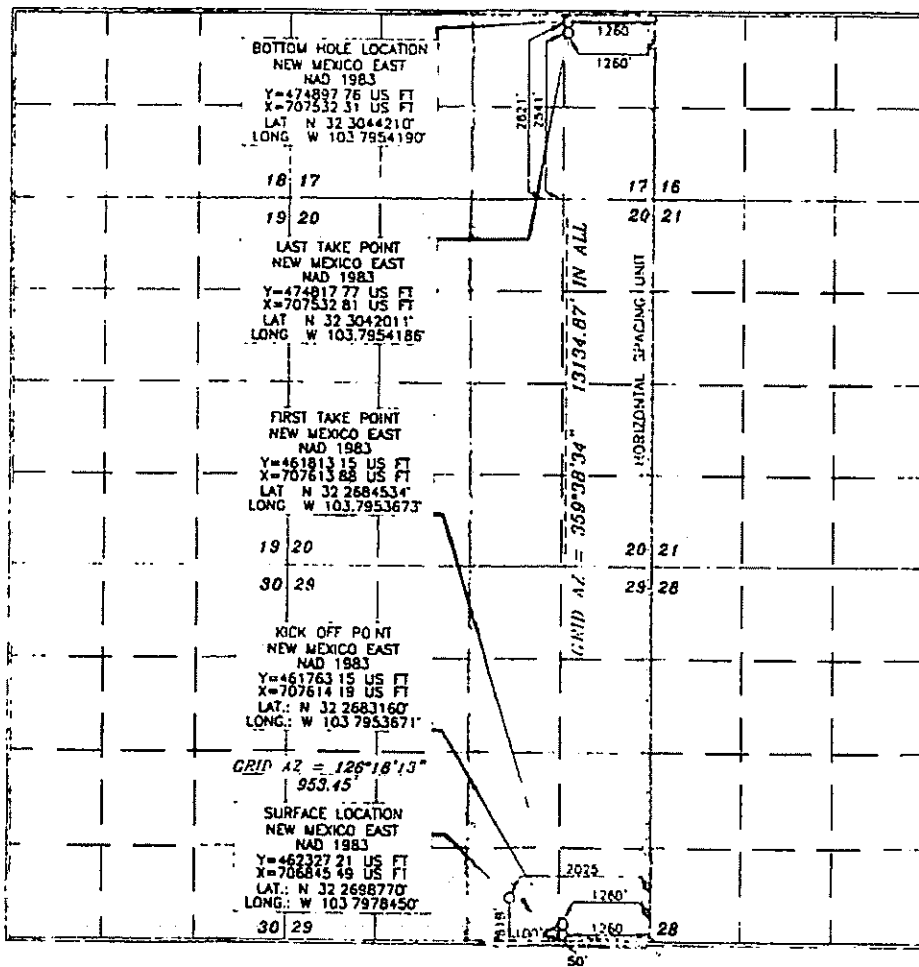
Surface Location

UL or lot no.	Section	Township	Range	Lot Idn	Feet from the	North/South line	Feet from the	East/West line	County
0	29	23 SOUTH	31 EAST, N.M.P.M.		616'	SOUTH	2025'	EAST	EDDY

Bottom Hole Location If Different From Surface

UL or lot no I	Section 17	Township 23 SOUTH	Range 31 EAST, N M P M	Lot Idn	Feet from the 2621'	North/South line SOUTH	Feet from the 1260'	East/West line EAST	County EDDY
Dedicated Acres 800		Joint or Infill Yes	Consolidation Code	Order No					

No allowable will be assigned to this completion until all interests have been consolidated or a non-standard unit has been approved by the division.



OPERATOR CERTIFICATION

I hereby certify that the information contained herein is true and
complete to the best of my knowledge and belief and that this
organization either owns a working interest or mineral interest
in the land including the proposed bottom hole location ()
has a right to drill this well or this location pursuant to a contract
with an owner of such a mineral or working interest, or to a
voluntary pooling agreement or a compulsory pooling order
hereinafter entered by the findings

Signature [Signature] Date 10/23/18

David Stewart
Printed Name
david_stewart@oky.com
E-mail Address

SURVEYOR CERTIFICATION

I hereby certify that the "Illustration" shown on this
 plot was designed and drawn by me, and no copy
 made by me, under my supervision, and that the
 same is true and correct to the best of my belief.

JULY 18, 2018

Date of Survey: _____

Signature and Seal of
Professional Supervisor

Certificate No. 15079

WO 180718WL-1 (KA)

RW 2-22-19

NM OIL CONSERVATION
ARTESIA DISTRICT

MAR 11 2019

Form C-102

Revised August 1, 2011

Submit one copy to appropriate
District Office

☐ AMENDED REPORT

Division I
1635 N. French Dr., Hobbs, NM 88240
Phone: (505) 393-6161 Fax: (505) 393-6720
Division II
811 S. First St., Artesia, NM 88210
Phone: (505) 748-1283 Fax: (505) 748-9770
Division III
1000 Rio Grande Road, Aztec, NM 87410
Phone: (505) 334-6178 Fax: (505) 334-6170
Division IV
1220 S. St. Francis Dr., Santa Fe, NM 87503
Phone: (505) 476-3460 Fax: (505) 476-3462

State of New Mexico
Energy, Minerals & Natural Resources Department
OIL CONSERVATION DIVISION
1220 South St. Francis Dr.
Santa Fe, NM 87505

WELL LOCATION AND ACREAGE DEDICATION PLAT

API Number 30-015-45784	Pool Code 98236	Well Name W: ldeat Wolfcamp
Property Code 324872	Property Name PURE GOLD MDP1 "29_17" FEDERAL COM	Well Number 476H
OGRID No. 16696	Operator Name OXY USA INC.	Elevation 3364.4'

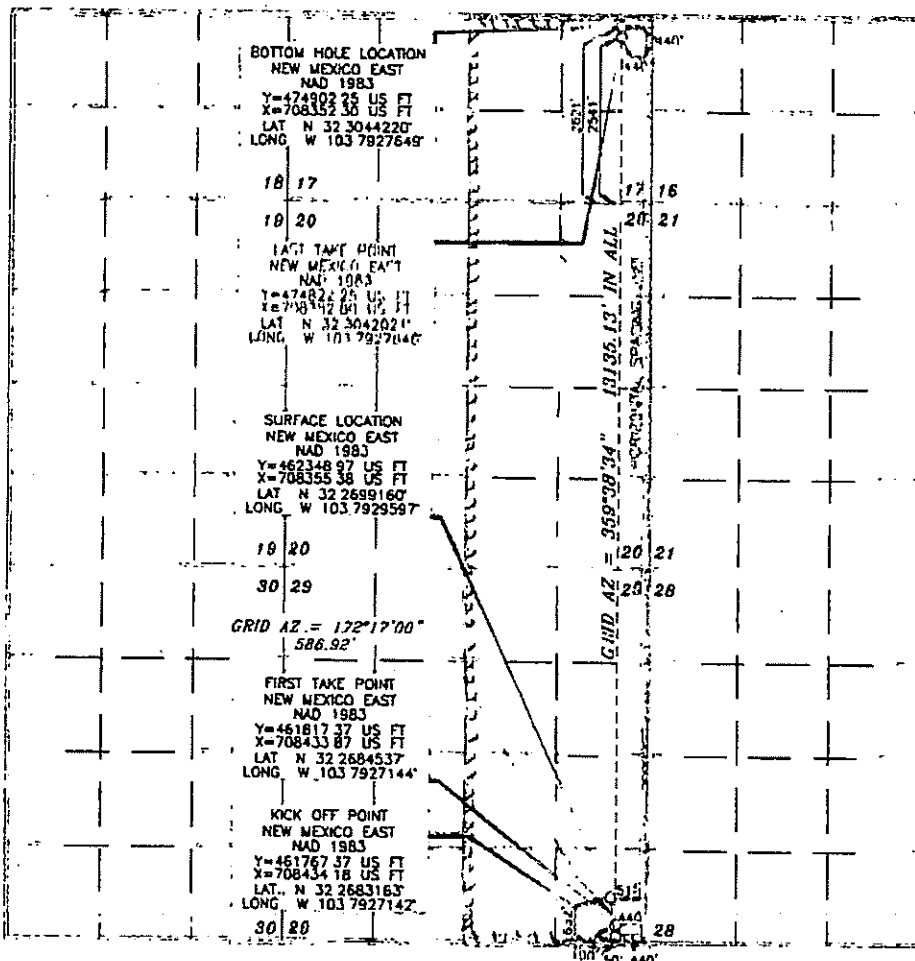
Surface Location

UL or lot no	Section	Township	Range	Lot Idn	Feet from the	North/South line	Feet from the	East/West line	County
P	29	23 SOUTH	31 EAST, N.M.P.M		632'	SOUTH	515'	EAST	EDDY

Bottom Hole Location If Different From Surface

UL or lot no.	Section	Township	Range	Lot Idn	Feet from the	North/South line	Feet from the	East/West line	County
I	17	23 SOUTH	31 EAST, N.M.P.M.		2621'	SOUTH	440'	EAST	EDDY
Dedicated Acres 800	Joint or Infill Y	Consolidation Code	Order No						

No allowable will be assigned to this completion until all interests have been consolidated or a non-standard unit has been approved by the division.



OPERATOR CERTIFICATION

I hereby certify that the information contained herein is true and complete to the best of my knowledge and belief and that this organization either owns a working interest or mineral interest in the land including the proposed bottom hole location or has a right to drill this well as this licensee pursuant to a contract with an owner of such a mineral or working interest, or to a voluntary pooling agreement or a compulsory pooling order.

Hereby entered by the division

Signature: David Stewart
Date: 10/23/18

Printed Name: David Stewart
E-mail Address: david.stewart@oxy.com

SURVEYOR CERTIFICATION

I hereby certify that the well location shown on this plat was determined by a professional surveyor made by me or under my supervision and that the same is true and correct to the best of my belief.

Date of Survey: JUNE 15, 2018

Signature: [Signature]
Professional Surveyor

15079

WJ 180615WL-1 (NA)

RW 3-12-19