

## Federal Communitization Agreement

Contract No. \_\_\_\_\_

THIS AGREEMENT entered into as of the 1<sup>st</sup> day of August 2018, by and between the parties subscribing, ratifying, or consenting hereto, such parties being hereinafter referred to as "parties hereto."

### WITNESSETH:

WHEREAS, the Act of February 25, 1920 (41 Stat. 437), as amended and supplemented, authorizes communitization or drilling agreements communitizing or pooling a Federal oil and gas lease, or any portion thereof, with other lands, whether or not owned by the United States, when separate tracts under such Federal lease cannot be independently developed and operated in conformity with an established well-spacing program for the field or area and such communitization or pooling is determined to be in the public interest; and

WHEREAS, the parties hereto own working, royalty or other leasehold interests, or operating rights under the oil and gas leases and lands subject to this agreement which cannot be independently developed and operated in conformity with the well-spacing program established for the field or area in which said lands are located; and

WHEREAS, the parties hereto desire to communitize and pool their respective mineral interests in lands subject to this agreement for the purpose of developing and producing communitized substances in accordance with the terms and conditions of this agreement:

NOW, THEREFORE, in consideration of the premises and the mutual advantages to the parties hereto, it is mutually covenanted and agreed by and between the parties hereto as follows:

1. The lands covered by this agreement (hereinafter referred to as "communitized area") are described as follows:

*The E/2 of Section 10, Township 23 South, Range 28 East, and the E/2 of Section 3, Township 23 South, Range 28 East, N.M.P.M., Eddy County, New Mexico, containing 639.57 acre, and this agreement shall include only the Wolfcamp formation, underlying said lands and the crude oil and associated natural gas hereinafter referred to as "communitized substances," producible from such formation.*

2. Attached hereto, and made a part of this agreement for all purposes is Exhibit "A", a plat designating the communitized area and, Exhibit "B", designating the

operator of the communitized area and showing the acreage, percentage and ownership of oil and gas interests in all lands within the communitized area, and the authorization, if any, for communitizing or pooling any patented or fee lands within the communitized area.

3. The Operator of the communitized area shall be *CHEVRON U.S.A. INC., 1400 Smith Street, Houston, TX 77002*. All matters of operations shall be governed by the operator under and pursuant to the terms and provisions of this agreement. A successor operator may be designated by the owners of the working interest in the communitized area and four (4) executed copies of a designation of successor operator shall be filed with the Authorized Officer.
4. Operator shall furnish the Secretary of the Interior, or his authorized representative, with a log and history of any well drilled on the communitized area, monthly reports of operations, statements of oil and gas sales and royalties and such other reports as are deemed necessary to compute monthly the royalty due the United States, as specified in the applicable oil and gas operating regulations.
5. The communitized area shall be developed and operated as an entirety, with the understanding and agreement between the parties hereto that all communitized substances produced there from shall be allocated among the leaseholds comprising said area in the proportion that the acreage interest of each leasehold bears to the entire acreage interest committed to this agreement.

All proceeds, 8/8ths, attributed to unleased Federal or Indian lands included within the CA area are to be paid into the appropriate Unleased Lands Account or Indian Trust Account by the designated operator until the land is leased or ownership is established.

6. The royalties payable on communitized substances allocated to the individual leases comprising the communitized area and the rentals provided for in said leases shall be determined and paid on the basis prescribed in each of the individual leases. Payments of rentals under the terms of leases subject to this agreement shall not be affected by this agreement except as provided for under the terms and provisions of said leases or as may herein be otherwise provided. Except as herein modified and changed, the oil and gas leases subject to this agreement shall remain in full force and effect as originally made and issued. It is agreed that for any Federal lease bearing a sliding- or step-scale rate of royalty, such rate shall be determined separately as to production from each communitization agreement to which such lease may be committed, and separately as to any noncommunitized lease production, provided, however, as to leases where the rate of royalty for gas is based on total lease production per day, such rate shall be determined by the sum of all communitized production allocated to such a lease plus any noncommunitized lease production.

7. There shall be no obligation on the lessees to offset any well or wells completed in the same formation as covered by this agreement on separate component tracts into which the communitized area is now or may hereafter be divided, nor shall any lessee be required to measure separately communitized substances by reason of the diverse ownership thereof, but the lessees hereto shall not be released from their obligation to protect said communitized area from drainage of communitized substances by a well or wells which may be drilled offsetting said area.
8. The commencement, completion, continued operation, or production of a well or wells for communitized substances on the communitized area shall be construed and considered as the commencement, completion, continued operation, or production on each and all of the lands within and comprising said communitized area, and operations or production pursuant to this agreement shall be deemed to be operations or production as to each lease committed hereto.
9. Production of communitized substances and disposal thereof shall be in conformity with allocation, allotments, and quotas made or fixed by any duly authorized person or regulatory body under applicable Federal or State statutes. This agreement shall be subject to all applicable Federal and State laws or executive orders, rules and regulations, and no party hereto shall suffer a forfeiture or be liable in damages for failure to comply with any of the provisions of this agreement if such compliance is prevented by, or if such failure results from, compliance with any such laws, orders, rules or regulations.
10. The date of this agreement is August 1, 2018, and it shall become effective as of this date or from the onset of production of communitized substances, whichever is earlier upon execution by the necessary parties, notwithstanding the date of execution, and upon approval by the Secretary of the Interior or by his duly authorized representative, and shall remain in force and effect for a period of 2 years and for as long as communitized substances are, or can be, produced from the communitized area in paying quantities: Provided, that prior to production in paying quantities from the communitized area and upon fulfillment of all requirements of the Secretary of the Interior, or his duly authorized representative, with respect to any dry hole or abandoned well, this agreement may be terminated at any time by mutual agreement of the parties hereto. This agreement shall not terminate upon cessation of production if, within 60 days thereafter, reworking or drilling operations on the communitized area are commenced and are thereafter conducted with reasonable diligence during the period of nonproduction. The 2-year term of this agreement will not in itself serve to extend the term of any Federal lease which would otherwise expire during said period.

11. The covenants herein shall be construed to be covenants running with the land with respect to the communitized interests of the parties hereto and their successors in interests until this agreement terminates and any grant, transfer, or conveyance of any such land or interest subject hereto, whether voluntary or not, shall be and hereby is conditioned upon the assumption of all obligations hereunder by the grantee, transferee, or other successor in interest, and as to Federal land shall be subject to approval by the Secretary of the Interior, or his duly authorized representative.
12. It is agreed between the parties hereto that the Secretary of the Interior, or his duly authorized representative, shall have the right of supervision over all Fee and State mineral operations within the communitized area to the extent necessary to monitor production and measurement, and assure that no avoidable loss of hydrocarbons occur in which the United States has an interest pursuant to applicable oil and gas regulations of the Department of the Interior relating to such production and measurement.
13. This agreement shall be binding upon the parties hereto and shall extend to and be binding upon their respective heirs, executors, administrators, successors, and assigns.
14. This agreement may be executed in any number of counterparts, no one of which needs to be executed by all parties, or may be ratified or consented to by separate instrument, in writing, specifically referring hereto, and shall be binding upon all parties who have executed such a counterpart, ratification or consent hereto with the same force and effect as if all parties had signed the same document.
15. Nondiscrimination. In connection with the performance of work under this agreement, the operator agrees to comply with all the provisions of Section 202(1) to (7) inclusive, of Executive Order 11246 (30F.R. 12319), as amended, which are hereby incorporated by reference in this agreement.

IN WITNESS WHEREOF, the parties hereto have executed this agreement as of the day and year first above written and have set opposite their respective names the date of execution.

**CHEVRON U.S.A. INC**

\_\_\_\_\_  
Operator

\_\_\_\_\_  
Date

By: \_\_\_\_\_  
Operator/Attorney-in-Fact

**ACKNOWLEDGEMENT**


STATE OF TEXAS            )  
  ) ss.  
COUNTY OF HARRIS        )

On this \_\_\_ day of \_\_\_\_\_, 2019, before me, a Notary Public for the State of Texas, personally appeared \_\_\_\_\_, known to me to be the Attorney-In-Fact of Chevron U.S.A. Inc., the corporation that executed the foregoing instrument and acknowledged to me such corporation executed the same.

(SEAL)

\_\_\_\_\_  
My Commission Expires

\_\_\_\_\_  
Notary Public



**WORKING INTEREST OWNERS  
AND/OR LESSEES OF RECORD**

I, the undersigned, hereby certify, on behalf of CHEVRON U.S.A. INC., Operator of this Communitization Agreement, that all working interest owners (i.e., lessees of record and operating rights owners) shown on Exhibit B attached to this Agreement are, to the best of my knowledge, the working interest owners of the leases subject to this Agreement, and that the written consents of all of the named owners have been obtained and will be made available to the BLM immediately upon request.

\_\_\_\_\_  
Date

By: \_\_\_\_\_  
Title: \_\_\_\_\_

**ACKNOWLEDGEMENT**

STATE OF TEXAS            )  
  ) ss.  
COUNTY OF HARRIS        )

On this \_\_\_\_ day of \_\_\_\_\_, 2019, before me, a Notary Public for the State of Texas, personally appeared \_\_\_\_\_, known to me to be the Attorney-In-Fact of Chevron U.S.A. Inc., the corporation that executed the foregoing instrument and acknowledged to me such corporation executed the same.

(SEAL)

\_\_\_\_\_  
My Commission Expires

\_\_\_\_\_  
Notary Public

**WORKING INTEREST OWNERS  
AND/OR LESSEES OF RECORD**

NON-OPERATOR

**CHEVRON MIDCONTINENT, LP**

Dated: \_\_\_\_\_

By: \_\_\_\_\_

Name: \_\_\_\_\_

Title: \_\_\_\_\_

**MAGNUM HUNTER PRODUCTION,  
INC**

Dated: \_\_\_\_\_

By: \_\_\_\_\_

Name: \_\_\_\_\_

Title: \_\_\_\_\_

**NORMAN L STEVENS, JR. REVOCABLE  
TRUST UTA 9/14/1995**

Dated: \_\_\_\_\_

By: \_\_\_\_\_

Name: \_\_\_\_\_

Title: \_\_\_\_\_

**CONRAD E. COFFIELD**

Dated: \_\_\_\_\_

By: \_\_\_\_\_

Name: \_\_\_\_\_

Title: \_\_\_\_\_

**DARK ENERGY, INC**

Dated: \_\_\_\_\_

By: \_\_\_\_\_

Name: \_\_\_\_\_

Title: \_\_\_\_\_


**GNX ENERGIES, INC**

Dated: \_\_\_\_\_

By: \_\_\_\_\_

Name: \_\_\_\_\_

Title: \_\_\_\_\_





**ACKNOWLEDGEMENTS**

STATE OF                    §  
                                  §  
COUNTY OF               §

The foregoing instrument was acknowledged before me on this \_\_\_\_\_ day of \_\_\_\_\_, 2019 by \_\_\_\_\_, as \_\_\_\_\_ of Chevron Midcontinent, LP., a \_\_\_\_\_, on behalf of said \_\_\_\_\_.

My Commission Expires: \_\_\_\_\_  
Notary Public,

STATE OF                    §  
                                  §  
COUNTY OF               §

The foregoing instrument was acknowledged before me on this \_\_\_\_\_ day of \_\_\_\_\_, 2019 by \_\_\_\_\_, as \_\_\_\_\_ of Magnum Hunter Production, Inc., a \_\_\_\_\_, on behalf of said \_\_\_\_\_.

My Commission Expires: \_\_\_\_\_  
Notary Public,

STATE OF                    §  
                                  §  
COUNTY OF               §

The foregoing instrument was acknowledged before me on this \_\_\_\_\_ day of \_\_\_\_\_, 2019 by \_\_\_\_\_, as \_\_\_\_\_ of Norman L. Stevens, Jr. Revocable Trust UTA 9/14/1995., a \_\_\_\_\_, on behalf of said \_\_\_\_\_.

My Commission Expires: \_\_\_\_\_  
Notary Public,

STATE OF §  
COUNTY OF §

The foregoing instrument was acknowledged before me on this \_\_\_\_\_ day of \_\_\_\_\_, 2019 by \_\_\_\_\_, as \_\_\_\_\_ of Conrad E. Coffield, a \_\_\_\_\_, on behalf of said \_\_\_\_\_.

My Commission Expires: \_\_\_\_\_  
Notary Public,

STATE OF §  
COUNTY OF §


The foregoing instrument was acknowledged before me on this \_\_\_\_\_ day of \_\_\_\_\_, 2019 by \_\_\_\_\_, as \_\_\_\_\_ of Dark Energy, Inc., a \_\_\_\_\_, on behalf of said \_\_\_\_\_.

My Commission Expires: \_\_\_\_\_  
Notary Public,

STATE OF §  
COUNTY OF §

The foregoing instrument was acknowledged before me on this \_\_\_\_\_ day of \_\_\_\_\_, 2019 by \_\_\_\_\_, as \_\_\_\_\_ of GNX Energies, Inc., a \_\_\_\_\_, on behalf of said \_\_\_\_\_.

My Commission Expires: \_\_\_\_\_  
Notary Public,



SELF CERTIFICATION STATEMENT FOR COMMUNITIZATION AGREEMENT WORKING  
INTEREST

COMMUNITIZATION AGREEMENT: \_\_\_\_\_

I, the undersigned, hereby certify, on behalf of CHEVRON U.S.A. INC, the Operator under the captioned Communitization Agreement, that all working interest owners shown on Exhibit "B" attached to the Communitization Agreement are, to the best of my knowledge, the true and correct owners of the leases committed to the Communitization Agreement, and the consents of the requisite working interest owners have been obtained.

I, further certify that the Communitization Agreement follows the standard form except for Sections 1 and 10.

NAME: \_\_\_\_\_ (signature of officer)

Printed: \_\_\_\_\_

TITLE: \_\_\_\_\_

Phone number: \_\_\_\_\_, email

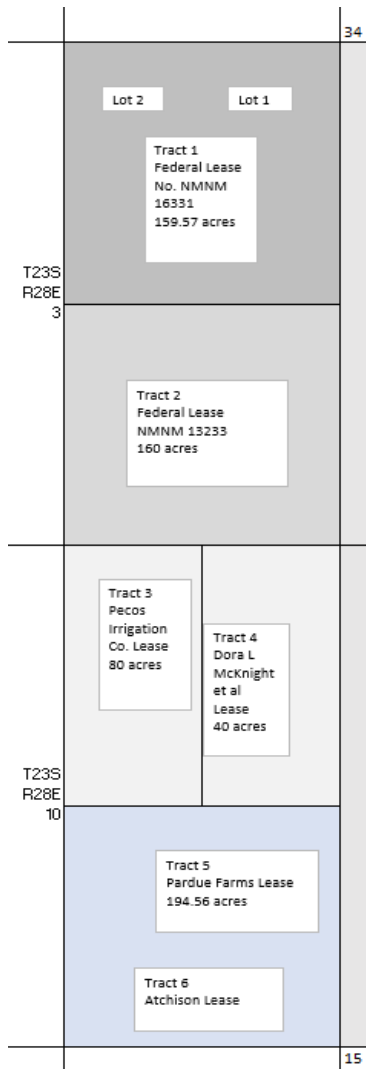
\_\_\_\_\_

## EXHIBIT "A"

Plat of communized area covering 639.57 acres in the E/2 of Section 10, Township 23 South, Range 28 East, and the E/2 of Section 3, Township 23 South, Range 28 East, N.M.P.M., Eddy County, New Mexico., as to the Wolfcamp formation.

CB HAYES 10 3 FED COM 005 #1H, #2H, #3H

Commented [SA1]: Plat generated with Excel. Please change if necessary



## EXHIBIT "B"

To Communitization Agreement dated August 1, 2018, embracing the E/2 of Section 10 Township 23 South, Range 28 East, N.M.P.M., Eddy County, New Mexico and the E/2 of Section 3, Township 23 South, Range 28 East, N.M.P.M., Eddy County, New Mexico, containing 639.57 acres. This agreement shall include only the Wolfcamp formation.

Operator of Communitized Area: Chevron U.S.A. Inc.

### DESCRIPTION OF LEASES COMMITTED

#### Tract No. 1

Lease Serial No.:	NMNM 16331
Lease Date:	August 1, 1972
Lease Term:	10 years
Lessor:	United States of America
Original Lessee:	Union Oil Company of California
Description of Land Committed:	Lots 1 & 2, and the S/2 of the NE/4 of Section 3 Township 23 South, Range 28 East, N.M.P.M., Eddy County, New Mexico, among other lands.
Number of Acres:	159.57
Royalty Rate:	1/8 <sup>th</sup>
Name and Percent ORRI Owners:	None
Name and Percent WI Owners:	Chevron U.S.A. Inc. 100%

Commented [SA2]: Please confirm

**Tract No. 2**

Lease Serial No.: NMNM 13233  
Lease Date: April 1, 1971  
Lease Term: 10 years  
Lessor: The United States of America.  
Original Lessee: R. Armstrong  
Description of Land Committed: SE/4 of Section 3 Township 23 South, Range 28 East, N.M.P.M., Eddy County, New Mexico, among other lands.  
Number of Acres: 160 acres  
Royalty Rate: 1/8<sup>th</sup>  
Name and Percent ORRI Owners: None  
Name and Percent WI Owners: Chevron U.S.A. Inc.  
Chevron Midcontinent, LP  
Norman L. Stevens, Jr. Rev. Tr. UTA 9/14/1995

**Commented [SA3]:** Please confirm. Pulled data from E2 Sec 3&10 Consolidated OR – Final (WC) spreadsheet

**Tract No. 3**

Lease Date: December 14, 1978  
Lease Term: 5 years  
Lessor: Pecos Irrigation Company  
Original Lessee: James A. Davidson  
Description of Land Committed: W/2 of NE/4 of Section 10, Township 23 South, Range 28 East, N.M.P.M., Eddy County, New Mexico  
Number of Acres: 80  
Authority for Pooling: Yes  
Royalty Rate: 1/4<sup>th</sup>  
Name of Working Interest Owners: Chevron U.S.A. Inc.  
Dark Energy Inc.  
GNX Energies, Inc.  
Conrad E. Coffield

**Commented [SA4]:** Please confirm. Pulled data from E2 Sec 3&10 Consolidated OR – Final (WC) spreadsheet

**Tract No. 4**

Lease Date: December 21<sup>st</sup>, 1978  
Lease Term: 3 years  
Lessor: Dora L. McKnight, et al  
Original Lessee: James A. Davidson  
Description of Land Committed: NE/4 of SE/4 of Section 10, Township 23 South, Range 28 East, N.M.P.M., Eddy County, New Mexico, among other lands  
Number of Acres: 40  
Authority for Pooling: Yes  
Royalty Rate: 1/4<sup>th</sup>

Name of Working Interest Owners: Chevron U.S.A. Inc  
Dark Energy Inc.  
GNX Energies, Inc.  
Conrad E. Coffield

**Commented [SA5]:** Please confirm. Pulled data from E2 Sec 3&10 Consolidated OR – Final (WC) spreadsheet

**Tract No. 5**

Lease Date: November 11<sup>th</sup>, 1977  
Lease Term: 5 years  
Lessor: Pardue Farms  
Original Lessee: Texas Pacific Oil Company, Inc  
Description of Land Committed: Section 10: E/2 of NE/4, NW/4 of SE/4 and S/2 of SE/4, save and except 5.44 acres in A.T.& S.F. RR R-O-W., Township 23 South, Range 28 East, N.M.P.M., Eddy County, New Mexico, among other lands.  
Number of Acres: 194.56  
Authority for Pooling: Yes  
Royalty Rate: 3/16<sup>th</sup>

Name of Working Interest Owners: Chevron U.S.A. Inc

**Tract No. 6**

Lease Date: August 11<sup>th</sup>, 1978

Lease Term: 5 years

Lessor: The Atchison, Topeka and Santa Fe Railway Company

Original Lessee: James H. Isbell

Description of Land Committed: A portion of the S/2 of SE/4 of Section 10, Township 23 South, Range 28 East, N.M.P.M., Eddy County, New Mexico, among other lands.

Number of Acres: 5.44

Authority for Pooling: Yes

Royalty Rate: 1/4<sup>th</sup>

Name of Working Interest Owners: Chevron U.S.A. Inc



**RECAPITULATION**

<u>Tract No.</u>	<u>No. of Acres Committed</u>	<u>Percentage of Interest in Communitized Area</u>
1	159.57	24.9496
2	160.00	25.0168
3	80.00	12.5084
4	40.00	6.2542
5	194.56	30.4204
6	5.44	0.8506
Total	639.57	100.0000%