

Revised March 23, 2017

97030-200611-C-107B 681

RECEIVED: 6/11/20	REVIEWER: DM	TYPE: PLC	APP NO: pDM2017049700
-------------------	--------------	-----------	-----------------------

ABOVE THIS TABLE FOR OCD DIVISION USE ONLY

**NEW MEXICO OIL CONSERVATION DIVISION**  
 - Geological & Engineering Bureau -  
 1220 South St. Francis Drive, Santa Fe, NM 87505

**ADMINISTRATIVE APPLICATION CHECKLIST**

THIS CHECKLIST IS MANDATORY FOR ALL ADMINISTRATIVE APPLICATIONS FOR EXCEPTIONS TO DIVISION RULES AND  
 REGULATIONS WHICH REQUIRE PROCESSING AT THE DIVISION LEVEL IN SANTA FE

**Applicant:** EOG Resources, Inc. **OGRID Number:** 7377  
**Well Name:** Valiant 24 Fed Com 701 & others **API:** 30-025-46568  
**Pool:** WC-025 G-09 S253309P; Upper Wolfcamp & others **Pool Code:** 98180

**SUBMIT ACCURATE AND COMPLETE INFORMATION REQUIRED TO PROCESS THE TYPE OF APPLICATION  
 INDICATED BELOW**

**1) TYPE OF APPLICATION:** Check those which apply for [A]

A. Location – Spacing Unit – Simultaneous Dedication

☐ NSL      ☐ NSP (PROJECT AREA)      ☐ NSP (PRORATION UNIT)      ☐ SD

B. Check one only for [ I ] or [ II ]

[ I ] Commingling – Storage – Measurement

☐ DHC    ☐ CTB    ☒ PLC    ☐ PC    ☐ OLS    ☐ OLM

[ II ] Injection – Disposal – Pressure Increase – Enhanced Oil Recovery

☐ WFX    ☐ PMX    ☐ SWD    ☐ IPI    ☐ EOR    ☐ PPR
**2) NOTIFICATION REQUIRED TO:** Check those which apply.

- A. ☐ Offset operators or lease holders  
 B. ☒ Royalty, overriding royalty owners, revenue owners  
 C. ☐ Application requires published notice  
 D. ☒ Notification and/or concurrent approval by SLO  
 E. ☒ Notification and/or concurrent approval by BLM  
 F. ☐ Surface owner  
 G. ☐ For all of the above, proof of notification or publication is attached, and/or,  
 H. ☐ No notice required

**FOR OCD ONLY**

- ☐ Notice Complete  
☐ Application Content Complete

- 3) CERTIFICATION:** I hereby certify that the information submitted with this application for administrative approval is **accurate** and **complete** to the best of my knowledge. I also understand that **no action** will be taken on this application until the required information and notifications are submitted to the Division.

**Note:** Statement must be completed by an individual with managerial and/or supervisory capacity.

Lisa Trascher

Print or Type Name

6/08/2020

Date

432-247-6331

Phone Number

lisa\_trascher@eogresources.com

e-mail Address

Lisa Trascher

Signature

District I  
1625 N. French Drive, Hobbs, NM 88240  
District II  
811 S. First St., Artesia, NM 88210  
District III  
1000 Rio Brazos Road, Aztec, NM 87410  
District IV  
1220 S. St Francis Dr, Santa Fe, NM  
87505

State of New Mexico  
Energy, Minerals and Natural Resources Department

Form C-107-B  
Revised August 1, 2011

**OIL CONSERVATION DIVISION**  
1220 S. St Francis Drive  
Santa Fe, New Mexico 87505

Submit the original  
application to the Santa Fe  
office with one copy to the  
appropriate District Office.

**APPLICATION FOR SURFACE COMMINGLING (DIVERSE OWNERSHIP)**

OPERATOR NAME: EOG Resources, Inc.

OPERATOR ADDRESS: P.O. Box 2267 Midland, Texas 79702

APPLICATION TYPE:

☐ Pool Commingling ☐ Lease Commingling ☒ Pool and Lease Commingling ☐ Off-Lease Storage and Measurement (Only if not Surface Commingled)

LEASE TYPE: ☐ Fee ☐ State ☒ Federal

Is this an Amendment to existing Order? ☐ Yes ☒ No If "Yes", please include the appropriate Order No. \_\_\_\_\_  
Have the Bureau of Land Management (BLM) and State Land office (SLO) been notified in writing of the proposed commingling  
☒ Yes ☐ No

**(A) POOL COMMINGLING**  
Please attach sheets with the following information

(1) Pool Names and Codes	Gravities / BTU of Non-Commingled Production	Calculated Gravities / BTU of Commingled Production		Calculated Value of Commingled Production	Volumes
Please see attached					

- (2) Are any wells producing at top allowables? ☐ Yes ☒ No  
(3) Has all interest owners been notified by certified mail of the proposed commingling? ☒ Yes ☐ No.  
(4) Measurement type: ☒ Metering ☐ Other (Specify)  
(5) Will commingling decrease the value of production? ☐ Yes ☒ No If "yes", describe why commingling should be approved

**(B) LEASE COMMINGLING**  
Please attach sheets with the following information

- (1) Pool Name and Code.  
(2) Is all production from same source of supply? ☐ Yes ☐ No  
(3) Has all interest owners been notified by certified mail of the proposed commingling? ☐ Yes ☐ No  
(4) Measurement type: ☐ Metering ☐ Other (Specify)

**(C) POOL and LEASE COMMINGLING**  
Please attach sheets with the following information

- (1) Complete Sections A and E.

**(D) OFF-LEASE STORAGE and MEASUREMENT**  
Please attached sheets with the following information

- (1) Is all production from same source of supply? ☐ Yes ☐ No  
(2) Include proof of notice to all interest owners.

**(E) ADDITIONAL INFORMATION (for all application types)**  
Please attach sheets with the following information

- (1) A schematic diagram of facility, including legal location.  
(2) A plat with lease boundaries showing all well and facility locations. Include lease numbers if Federal or State lands are involved.  
(3) Lease Names, Lease and Well Numbers, and API Numbers.

I hereby certify that the information above is true and complete to the best of my knowledge and belief.

SIGNATURE: Lisa Trascher TITLE: Regulatory Specialist DATE: 6/08/2020

TYPE OR PRINT NAME Lisa Trascher TELEPHONE NO.: 432-347-6331

E-MAIL ADDRESS: lisa\_trascher@eogresources.com

Form 3160-5  
(June 2015)UNITED STATES  
DEPARTMENT OF THE INTERIOR  
BUREAU OF LAND MANAGEMENTFORM APPROVED  
OMB NO. 1004-0137  
Expires: January 31, 2018**SUNDRY NOTICES AND REPORTS ON WELLS**  
**Do not use this form for proposals to drill or to re-enter an abandoned well. Use form 3160-3 (APD) for such proposals.****SUBMIT IN TRIPLICATE - Other instructions on page 2**

1. Type of Well <input checked="" type="checkbox"/> Oil Well <input type="checkbox"/> Gas Well <input type="checkbox"/> Other		5. Lease Serial No. NMNM15317
2. Name of Operator EOG RESOURCES, INC		6. If Indian, Allottee or Tribe Name
Contact: LISA TRASCHER E-Mail: lisa_trascher@eogresources.com		7. If Unit or CA/Agreement, Name and/or No.
3a. Address P.O. BOX 2267 MIDLAND, TX 79702	3b. Phone No. (include area code) Ph: 432-247-6331	8. Well Name and No. VALIANT 24 FED COM 701H
4. Location of Well (Footage, Sec., T., R., M., or Survey Description)  Sec 24 T25S R32E Mer NMP NWNW 2167FSL 557FWL 32.114717 N Lat, 103.635280 W Lon		9. API Well No. 30-025-46568
		10. Field and Pool or Exploratory Area WC025 G09 S253309P;UP WC
		11. County or Parish, State LEA COUNTY, NM

## 12. CHECK THE APPROPRIATE BOX(ES) TO INDICATE NATURE OF NOTICE, REPORT, OR OTHER DATA

TYPE OF SUBMISSION	TYPE OF ACTION			
<input checked="" type="checkbox"/> Notice of Intent	<input type="checkbox"/> Acidize	<input type="checkbox"/> Deepen	<input type="checkbox"/> Production (Start/Resume)	<input type="checkbox"/> Water Shut-Off
<input type="checkbox"/> Subsequent Report	<input type="checkbox"/> Alter Casing	<input type="checkbox"/> Hydraulic Fracturing	<input type="checkbox"/> Reclamation	<input type="checkbox"/> Well Integrity
<input type="checkbox"/> Final Abandonment Notice	<input type="checkbox"/> Casing Repair	<input type="checkbox"/> New Construction	<input type="checkbox"/> Recomplete	<input checked="" type="checkbox"/> Other
	<input type="checkbox"/> Change Plans	<input type="checkbox"/> Plug and Abandon	<input type="checkbox"/> Temporarily Abandon	Surface Commingling
	<input type="checkbox"/> Convert to Injection	<input type="checkbox"/> Plug Back	<input type="checkbox"/> Water Disposal	

13. Describe Proposed or Completed Operation: Clearly state all pertinent details, including estimated starting date of any proposed work and approximate duration thereof. If the proposal is to deepen directionally or recompleat horizontally, give subsurface locations and measured and true vertical depths of all pertinent markers and zones. Attach the Bond under which the work will be performed or provide the Bond No. on file with BLM/BIA. Required subsequent reports must be filed within 30 days following completion of the involved operations. If the operation results in a multiple completion or recompleat in a new interval, a Form 3160-4 must be filed once testing has been completed. Final Abandonment Notices must be filed only after all requirements, including reclamation, have been completed and the operator has determined that the site is ready for final inspection.

EOG Resources, Inc. ("EOG") respectfully request approval to surface pool/lease commingle oil & gas from all existing and future wells in S/2 of Section 24 and all of Section 25 for Lease NM NM 15317 and NM NM 110836. These spacing units are initially dedicated to the following wells:

Valiant 24 Fed Com 701H	30-025-46568	WC-025 G-09 S253309P; Upr WC [98180]
Valiant 24 Fed Com 706H	30-025-46229	WC-025 G-09 S253309P; Upr WC [98180]
Valiant 24 Fed Com 709H	30-025-46232	WC-025 G-09 S253309P; Upr WC [98180]
Valiant 24 Fed Com 710H	30-025-46296	WC-025 G-09 S253309P; Upr WC [98180]
Valiant 24 Fed Com 714H	30-025-46228	WC-025 G-09 S253309P; Upr WC [98180]
Valiant 24 Fed Com 723H	30-025-46233	WC-025 G-09 S253309P; Upr WC [98180]
Valiant 24 Fed Com 725H	30-025-46227	WC-025 G-09 S253309P; Upr WC [98180]
Valiant 24 Fed Com 728H	30-025-46231	WC-025 G-09 S253309P; Upr WC [98180]

14. I hereby certify that the foregoing is true and correct. <b>Electronic Submission #518639 verified by the BLM Well Information System For EOG RESOURCES, INC, sent to the Hobbs</b>	
Name (Printed/Typed) LISA TRASCHER	Title REGULATORY SPECIALIST
Signature (Electronic Submission)	Date 06/11/2020

**THIS SPACE FOR FEDERAL OR STATE OFFICE USE**

Approved By _____	Title _____	Date _____
Conditions of approval, if any, are attached. Approval of this notice does not warrant or certify that the applicant holds legal or equitable title to those rights in the subject lease which would entitle the applicant to conduct operations thereon.		Office _____

Title 18 U.S.C. Section 1001 and Title 43 U.S.C. Section 1212, make it a crime for any person knowingly and willfully to make to any department or agency of the United States any false, fictitious or fraudulent statements or representations as to any matter within its jurisdiction.

(Instructions on page 2)

**\*\* OPERATOR-SUBMITTED \*\* OPERATOR-SUBMITTED \*\* OPERATOR-SUBMITTED \*\***

**Additional data for EC transaction #518639 that would not fit on the form****32. Additional remarks, continued**

Valiant 24 Fed Com 744H	30-025-46234	WC-025 G-09 S253309P; Upr WC [98180]
Valiant 24 Fed Com 704H	30-025-46571	WC-025 G-09 S253309P; Upr WC [98180]
Valiant 24 Fed Com 705H	30-025-46572	WC-025 G-09 S253309P; Upr WC [98180]
Valiant 24 Fed Com 711H	30-025-46573	WC-025 G-09 S253309P; Upr WC [98180]
Valiant 24 Fed Com 712H	30-025-46569	WC-025 G-09 S253309P; Upr WC [98180]
Valiant 24 Fed Com 713H	30-025-46570	WC-025 G-09 S253309P; Upr WC [98180]
Valiant 24 Fed Com 722H	30-025-46574	WC-025 G-09 S253309P; Upr WC [98180]
Valiant 24 Fed Com 741H	30-025-46906	WC-025 G-09 S253309P; Upr WC [98180]
Valiant 24 Fed Com 742H	30-025-46567	WC-025 G-09 S253309P; Upr WC [98180]
Valiant 24 Fed Com 743H	30-025-46826	WC-025 G-09 S253309P; Upr WC [98180]
Valiant 24 Fed Com 707H	30-025-46230	WC-025 G-09 S253309P; Upr WC [98180]
Valiant 24 Fed Com 501H	30-025-46565	WC-025 G-08 S253235G; Lwr BS [97903]
Valiant 24 Fed Com 502H	30-025-46564	WC-025 G-08 S253235G; Lwr BS [97903]
Valiant 24 Fed Com 503H	30-025-46566	WC-025 G-08 S253235G; Lwr BS [97903]
Valiant 24 Fed Com 504H	30-025-46918	WC-025 G-08 S253235G; Lwr BS [97903]

Attached please find detailed information. Concurrent approval is being requested from the NMOCD.

**APPLICATION FOR SURFACE POOL/LEASE COMMINGLING**

EOG Resources, Inc. (“EOG”) respectfully requests approval to surface pool/lease commingle oil & gas from all existing and future wells in S/2 of Section 24 and all of Section 25 for Leases NM NM 15317 and NM NM 110836. These spacing units are initially dedicated to the following wells:

Well Name	Location	API #	Pool	Oil BPD	Gravities	MSCFPD	BTU
VALIANT 24 FED COM #706H	J-24-25S-32E	30-025-46229	WC-025 G-09 S2533309P; Upper Wolfcamp [98180]	1100	48	2800	1316
VALIANT 24 FED COM #709H	I-24-25S-32E	30-025-46232	WC-025 G-09 S2533309P; Upper Wolfcamp [98180]	1000	48	3000	1312
VALIANT 24 FED COM #710H	I-24-25S-32E	30-025-46296	WC-025 G-09 S2533309P; Upper Wolfcamp [98180]	1200	48	3000	1427
VALIANT 24 FED COM #714H	J-24-25S-32E	30-025-46228	WC-025 G-09 S2533309P; Upper Wolfcamp [98180]	950	48	2400	1330
VALIANT 24 FED COM #723H	J-24-25S-32E	30-025-46233	WC-025 G-09 S2533309P; Upper Wolfcamp [98180]	650	49	2000	1300
VALIANT 24 FED COM #725H	I-24-25S-32E	30-025-46227	WC-025 G-09 S2533309P; Upper Wolfcamp [98180]	675	49	2200	1327
VALIANT 24 FED COM #728H	J-24-25S-32E	30-025-46231	WC-025 G-09 S2533309P; Upper Wolfcamp [98180]	500	49	1400	1313
VALIANT 24 FED COM #744H	J-24-25S-32E	30-025-46234	WC-025 G-09 S2533309P; Upper Wolfcamp [98180]	690	48	3000	1373
VALIANT 24 FED COM #701H	L-24-25S-32E	30-025-46568	WC-025 G-09 S2533309P; Upper Wolfcamp [98180]	*3500	*48	*8000	*1300
VALIANT 24 FED COM #704H	K-24-25S-32E	30-025-46571	WC-025 G-09 S2533309P; Upper Wolfcamp [98180]	*3500	*48	*8000	*1300
VALIANT 24 FED COM #705H	K-24-25S-32E	30-025-46572	WC-025 G-09 S2533309P; Upper Wolfcamp [98180]	*3500	*48	*8000	*1300
VALIANT 24 FED COM #711H	K-24-25S-32E	30-025-46573	WC-025 G-09 S2533309P; Upper Wolfcamp [98180]	*3500	*48	*8000	*1300
VALIANT 24 FED COM #712H	L-24-25S-32E	30-025-46569	WC-025 G-09 S2533309P; Upper Wolfcamp [98180]	*3500	*48	*8000	*1300
VALIANT 24 FED COM #713H	K-24-25S-32E	30-025-46570	WC-025 G-09 S2533309P; Upper Wolfcamp [98180]	*3500	*48	*8000	*1300
VALIANT 24 FED COM #722H	K-24-25S-32E	30-025-46574	WC-025 G-09 S2533309P; Upper Wolfcamp [98180]	*2500	*49	*7000	*1330
VALIANT 24 FED COM #741H	L-24-25S-32E	30-025-46906	WC-025 G-09 S2533309P; Upper Wolfcamp [98180]	*1500	*48	*6500	*1375
VALIANT 24 FED COM #742H	K-24-25S-32E	30-025-46567	WC-025 G-09 S2533309P; Upper Wolfcamp [98180]	*1500	*48	*6500	*1375
VALIANT 24 FED COM #743H	K-24-25S-32E	30-025-46826	WC-025 G-09 S2533309P; Upper Wolfcamp [98180]	*1500	*48	*6500	*1375
VALIANT 24 FED COM #501H	L-24-25S-32E	30-025-46565	WC-025 G-08 S253235G; Lwr Bone Spring [97903]	*1700	*47	*3500	*1300
VALIANT 24 FED COM #502H	L-24-25S-32E	30-025-46564	WC-025 G-08 S253235G; Lwr Bone Spring [97903]	*1700	*47	*3500	*1300
VALIANT 24 FED COM #503H	K-24-25S-32E	30-025-46566	WC-025 G-08 S253235G; Lwr Bone Spring [97903]	*1700	*47	*3500	*1300
VALIANT 24 FED COM #504H	J-24-25S-32E	30-025-46918	WC-025 G-08 S253235G; Lwr Bone Spring [97903]	*1700	*47	*3500	*1300
VALIANT 24 FED COM #707H	J-24-25S-32E	30-025-46230	WC-025 G-09 S2533309P; Upper Wolfcamp [98180]	*3500	*48	*8000	*1300

\*projected, pending completion

**GENERAL INFORMATION :**

- Federal lease NM NM 15317 covers 1160.84 acres including the N/2 of the S/2 of Section 24 in Township 25S, Range 32 East, Lea County, New Mexico.
- Federal lease NM NM 110836 covers 1160 acres including the S/2 of the S/2 of Section 24 and all of Section 25 in Township 25S, Range 32 East, Lea County, New Mexico.
- The central tank battery to service the subject wells is located in the N/2 of the S/2 of Section 24-25S-32E on Federal lease NM NM 15317.
- An application to commingle production from the subject wells is being submitted to the NMOCD.
- Enclosed herewith is (1) a map that displays the leases, the location of the subject wells, and the proposed CTB, (2) a process flow diagram, (3) and the C-102 plat for each of the wells.

**FUTURE ADDITIONS**

Pursuant to Statewide rule 19.15.12.10 (C)(4)(g) EOG Resources, Inc. respectfully requests the option to include additional pools or leases within the following parameters:

- EOG may add additional production from the Bone Spring and Wolfcamp Pools (WC-025 G-09 S253309P; Upper Wolfcamp [98180] and WC-025 G-08 S253235G; Lwr Bone Spring [97903]) from Lease's NM NM 110836, NM NM 015317, NM NM 015912 and NM LC 0071986.

Because Statewide rule 19.15.12.10 is silent on the addition of wells to a commingling application, EOG respectfully requests authority to add additional wells wholly contained within the leases and pools identified and approved in this application by filing a Sundry Notice C-103 to the Engineering Bureau in Santa Fe. Notice to owners shall not be required when amending the application to add wells wholly contained within leases and pools previously approved for commingling authority.

**PROCESS AND FLOW DESCRIPTIONS:**

The production from each well will flow into a dedicated 3-phase separator. The production stream will be separated into 3 independent streams (gas, oil, and water) by the separator and each stream will be measured individually after it exits the separator. The gas will be measured using a senior orifice meter and used to allocate total volume measured at the facility check meter, high pressure flare meter, and individual well flare meter.

VALIANT 24 FED COM #706H gas allocation meter is an orifice meter (S/N 67646401)

VALIANT 24 FED COM #709H gas allocation meter is an orifice meter (S/N 67646402)

VALIANT 24 FED COM #710H gas allocation meter is an orifice meter (S/N 67646403)

VALIANT 24 FED COM #714H gas allocation meter is an orifice meter (S/N 67646404)

VALIANT 24 FED COM #723H gas allocation meter is an orifice meter (S/N 67646405)  
VALIANT 24 FED COM #725H gas allocation meter is an orifice meter (S/N 67646406)  
VALIANT 24 FED COM #728H gas allocation meter is an orifice meter (S/N 67646407)  
VALIANT 24 FED COM #744H gas allocation meter is an orifice meter (S/N 67646408)  
VALIANT 24 FED COM #701H gas allocation meter is an orifice meter (S/N \*11111111)  
VALIANT 24 FED COM #704H gas allocation meter is an orifice meter (S/N \*11111111)  
VALIANT 24 FED COM #705H gas allocation meter is an orifice meter (S/N \*11111111)  
VALIANT 24 FED COM #711H gas allocation meter is an orifice meter (S/N \*11111111)  
VALIANT 24 FED COM #712H gas allocation meter is an orifice meter (S/N \*11111111)  
VALIANT 24 FED COM #713H gas allocation meter is an orifice meter (S/N \*11111111)  
VALIANT 24 FED COM #722H gas allocation meter is an orifice meter (S/N \*11111111)  
VALIANT 24 FED COM #741H gas allocation meter is an orifice meter (S/N \*11111111)  
VALIANT 24 FED COM #742H gas allocation meter is an orifice meter (S/N \*11111111)  
VALIANT 24 FED COM #743H gas allocation meter is an orifice meter (S/N \*11111111)  
VALIANT 24 FED COM #501H gas allocation meter is an orifice meter (S/N \*11111111)  
VALIANT 24 FED COM #502H gas allocation meter is an orifice meter (S/N \*11111111)  
VALIANT 24 FED COM #503H gas allocation meter is an orifice meter (S/N \*11111111)  
VALIANT 24 FED COM #504H gas allocation meter is an orifice meter (S/N \*11111111)  
VALIANT 24 FED COM #707H gas allocation meter is an orifice meter (S/N \*11111111)

The oil from the separators will be measured using a Coriolis meter.

VALIANT 24 FED COM #706H oil allocation meter is a coriolis meter (S/N 10-75778)  
VALIANT 24 FED COM #709H oil allocation meter is a coriolis meter (S/N 10-75781)  
VALIANT 24 FED COM #710H oil allocation meter is a coriolis meter (S/N 10-75782)  
VALIANT 24 FED COM #714H oil allocation meter is a coriolis meter (S/N 10-75771)  
VALIANT 24 FED COM #723H oil allocation meter is a coriolis meter (S/N 10-75785)  
VALIANT 24 FED COM #725H oil allocation meter is a coriolis meter (S/N 10-75772)  
VALIANT 24 FED COM #728H oil allocation meter is a coriolis meter (S/N 10-75780)  
VALIANT 24 FED COM #744H oil allocation meter is a coriolis meter (S/N 10-75786)  
VALIANT 24 FED COM #701H oil allocation meter is a coriolis meter (S/N 10-\*11111)



VALIANT 24 FED COM #704H oil allocation meter is a coriolis meter (S/N 10-\*11111)

VALIANT 24 FED COM #705H oil allocation meter is a coriolis meter (S/N 10-\*11111)

VALIANT 24 FED COM #711H oil allocation meter is a coriolis meter (S/N 10-\*11111)

VALIANT 24 FED COM #712H oil allocation meter is a coriolis meter (S/N 10-\*11111)

VALIANT 24 FED COM #713H oil allocation meter is a coriolis meter (S/N 10-\*11111)

VALIANT 24 FED COM #722H oil allocation meter is a coriolis meter (S/N 10-\*11111)

VALIANT 24 FED COM #741H oil allocation meter is a coriolis meter (S/N 10-\*11111)

VALIANT 24 FED COM #742H oil allocation meter is a coriolis meter (S/N 10-\*11111)

VALIANT 24 FED COM #743H oil allocation meter is a coriolis meter (S/N 10-\*11111)

VALIANT 24 FED COM #501H oil allocation meter is a coriolis meter (S/N 10-\*11111)

VALIANT 24 FED COM #502H oil allocation meter is a coriolis meter (S/N 10-\*11111)

VALIANT 24 FED COM #503H oil allocation meter is a coriolis meter (S/N 10-\*11111)

VALIANT 24 FED COM #504H oil allocation meter is a coriolis meter (S/N 10-\*11111)

VALIANT 24 FED COM #707H oil allocation meter is a coriolis meter (S/N 10-\*11111)

The water will be measured using a coriolis meter. The water from each separator is combined in a common header and flows into (2) 750 barrel coated steel tanks. Guided wave radar is used to measure water volumes in these tanks. The oil from each separator will be combined into a common header and flow into a heated horizontal separator (HHS) to aid separation of water entrained in the oil. Water from the heated separator flows into the common water header connected to the (2) 750 barrel water tanks. The water is then pumped and/or trucked to a salt water disposal well. The oil from the heated separator flows through a vapor recovery tower (VRT) where gas is allowed to breakout at a lower pressure, and then the oil flows into (4) 750 barrel coated steel tanks. Guided wave radar is used to measure water and oil volumes in these tanks. Oil is pumped out of the tanks through a Coriolis meter into a truck or a pipeline. Every tank utilizes a guided wave radar to determine the volume of product in each. After the gas from each separator is measured it is combined into a common header. The gas from the heated separator also flows into this header. The gas flows through the header to a custody transfer orifice meter (#67646451) that serves as our lease production meter. If the pipeline is experiencing problems and cannot take any gas, the gas will flow through the high pressure flare meter (#67646456) to the flare. If an individual well needed to be flared for any operation reason it will be manually routed through the individual well flare meter (#67646457) to the flare. The overhead gas from the vapor recovery tower is compressed by a vapor recovery compressor and then measured by a custody transfer orifice meter (#67646486). The gas from the vapor recovery system combines with the gas from the lease production meter and flows into our gas gathering pipeline system.

\*Meter numbers will be provided upon installation of meters and completion of the facility.





P.O. Box 2267, Midland, Texas 79702  
Phone: (432) 848-9120

Date: June 4, 2020

To: State of New Mexico Oil Conservation Division  
New Mexico State Land Office  
Bureau of Land Management

Re: Surface Lease Commingling Application; Valiant 24 Fed Com 701H,  
704H, 705H, 706H, 707H, 709H, 710H, 711H, 712H, 713H, 714H, 722H,  
723H, 725H, 728H, 741H, 742H, 743H, 744H, 501H, 502H, 503H, 504H

To whom it may concern:

This letter serves to notice you that the ownership in the production of the following wells is Diverse as defined in 19.15.12.7 A. NMAC:

Well Name	Location	API #	Pool	Status
VALIANT 24 FED COM #701H	L-24-25S-32E	30-025-46548	WC-025 G-09 S253309P; Upper Wolcamp [98180]	Permitted
VALIANT 24 FED COM #704H	K-24-25S-32E	30-025-46571	WC-025 G-09 S253309P; Upper Wolcamp [98180]	Permitted
VALIANT 24 FED COM #705H	K-24-25S-32E	30-025-46572	WC-025 G-09 S253309P; Upper Wolcamp [98180]	Permitted
VALIANT 24 FED COM #706H	J-24-25S-32E	30-025-46229	WC-025 G-09 S253309P; Upper Wolcamp [98180]	Producing
VALIANT 24 FED COM #707H	J-24-25S-32E	30-025-46230	WC-025 G-09 S253309P; Upper Wolcamp [98180]	Permitted
VALIANT 24 FED COM #709H	I-24-25S-32E	30-025-46232	WC-025 G-09 S253309P; Upper Wolcamp [98180]	Producing
VALIANT 24 FED COM #710H	I-24-25S-32E	30-025-46296	WC-025 G-09 S253309P; Upper Wolcamp [98180]	Permitted
VALIANT 24 FED COM #711H	K-24-25S-32E	30-025-46573	WC-025 G-09 S253309P; Upper Wolcamp [98180]	Permitted
VALIANT 24 FED COM #712H	L-24-25S-32E	30-025-46569	WC-025 G-09 S253309P; Upper Wolcamp [98180]	Permitted
VALIANT 24 FED COM #713H	K-24-25S-32E	30-025-46570	WC-025 G-09 S253309P; Upper Wolcamp [98180]	Permitted
VALIANT 24 FED COM #714H	J-24-25S-32E	30-025-46228	WC-025 G-09 S253309P; Upper Wolcamp [98180]	Producing
VALIANT 24 FED COM #722H	K-24-25S-32E	30-025-46574	WC-025 G-09 S253309P; Upper Wolcamp [98180]	Permitted
VALIANT 24 FED COM #723H	J-24-25S-32E	30-025-46233	WC-025 G-09 S253309P; Upper Wolcamp [98180]	Producing
VALIANT 24 FED COM #725H	I-24-25S-32E	30-025-46227	WC-025 G-09 S253309P; Upper Wolcamp [98180]	Producing
VALIANT 24 FED COM #728H	J-24-25S-32E	30-025-46231	WC-025 G-09 S253309P; Upper Wolcamp [98180]	Producing
VALIANT 24 FED COM #741H	L-24-25S-32E	30-025-46906	WC-025 G-09 S253309P; Upper Wolcamp [98180]	Permitted
VALIANT 24 FED COM #742H	K-24-25S-32E	30-025-46567	WC-025 G-09 S253309P; Upper Wolcamp [98180]	Permitted

VALIANT 24 FED COM #743H	K-24-25S-32E	30-025-46826	WC-025 G-09 S253309P; Upper Wolcamp [98180]	Permitted
VALIANT 24 FED COM #744H	J-24-25S-32E	30-025-46234	WC-025 G-09 S253309P; Upper Wolcamp [98180]	Producing
VALIANT 24 FED COM #501H	L-24-25S-32E	30-025-46565	WC-025 G-08 S253235G; Lwr Bone Spring [97903]	Permitted
VALIANT 24 FED COM #502H	L-24-25S-32E	30-025-46564	WC-025 G-08 S253235G; Lwr Bone Spring [97903]	Permitted
VALIANT 24 FED COM #503H	K-24-25S-32E	30-025-46566	WC-025 G-08 S253235G; Lwr Bone Spring [97903]	Permitted
VALIANT 24 FED COM #504H	J-24-25S-32E	30-025-46918	WC-025 G-08 S253235G; Lwr Bone Spring [97903]	Permitted

The royalty, overrides and working interest are diverse on a well by well basis. We have filed a notice by publication and the known owners are listed on Exhibit A, attached hereto.

I certify that this information is true and correct to the best of my knowledge.

Sincerely,

**EOG Resources, Inc.**

By: Matthew Gray  
Matthew Gray  
Land Specialist

Commingling Application for Valiant 24 Fed Com CTB  
EOG Resources, Inc.  
EXHIBIT A- Notice List

New Mexico Oil Conservation Division  
Attn: Mr. Dean McClure  
Via OCD Online

New Mexico Oil Conservation Division  
Attn: Mr. Paul Kautz  
Via OCD Online

Bureau of Land Management  
Attn: Mr. Dylan Rossmango  
Via BLM WIS

Mark & Kristy Kuydysek Famly Investments, LP  
PO Box 202092  
Arlington, Texas 76006  
7018 1130 0001 3044 2973

Carlyslle Exploration, Inc.  
PO 136181  
Fort Worth, Texas 76136  
7018 1130 0001 3044 3000

EOG Resources, Inc.  
P.O. Box 2267  
Midland, Texas 79702

McClellan Oil Corporation  
PO Box 730  
Roswell, NM 88202-0730  
7018 1130 0001 3044 2966

David Petroleum Corporation  
116 West First Street  
Roswell, NM  
7018 1130 0001 3044 2959

Sharbro Energy, LLC  
PO Box 840  
Artesia, NM 88211-0840  
7018 1130 0001 3044 2942

B & G Royalties  
PO Box 376  
Artesia, NM 88211-0376  
7018 1130 0001 3044 2980

Pegasus Resources, LLC  
PO Box 470698  
Fort Worth, Texas 76147  
7018 1130 0001 3044 2935

McMullen Minerals, LLC  
PO Box 470857  
Fort Worth, Texas 76147  
7018 1130 0001 3044 2928

Merih Energy, LLC  
PO Box 1874  
Midland, Texas 79702  
7018 1130 0001 3044 2898

Montego Capital Fund 3 Ltd.  
PO Box 2640  
Midland, Texas 79702  
7018 1130 0001 3044 2904

PD III Exploration Ltd.  
PO Box 871  
Midland, Texas 79702  
7018 1130 0001 3044 3130

JST Troschinetz Corporation Profit Sharing Plan  
PO Box 60874  
San Angelo, Texas 76906  
7018 1130 0001 3044 3116

E.M. Thompson Corporation Profit Sharing  
Plan  
PO Box 52132  
Midland, Texas 79710-2132  
7018 1130 0001 3044 3079

Fortis Minerals II, LLC  
1111 Bagby Street, Suite 2150  
Houston, Texas 77002  
7018 1130 0001 3044 3062

James Carson, as his separate property  
PO Box 1761  
Lowell, Arkansas 72745-1761  
7018 1130 0001 3044 3055

Jami Harl, as his separate property  
2485 E 54th St  
Tulsa, Oklahoma 74105-7201  
7018 1130 0001 3044 3048

Terry Owen, as his separate property  
13011 Royal George Avenue  
Odessa, FL 33556-5714  
7018 1130 0001 3044 3031

United States of America  
9522 H E 47th Pl  
Tulsa, Oklahoma 74145  
7018 1130 0001 3044 3017

The Toles Company  
PO Box 1300  
Roswell, NM 88201  
7018 1130 3044 3024

Oxy Y-1 Company  
PO Box 27570  
Houston, Texas 77227-7570  
7018 11130 0001 3044 2997

John W Gates, LLC  
706 West Grand Ave  
Artesia, NM 88210  
7018 1130 0001 3044 2805

Robert B Gates and Nada S Gates, Trust  
Agreement Dated 6/8/1984  
219 Windridge Circle  
Midland, Texas 79705  
7018 1130 0001 3044 2799

Copies of this application were mailed to the following individuals, companies, and organizations  
on or before June 8th, 2020.

*Lisa Trascher*

Lisa Trascher  
EOG Resources, Inc.

# Affidavit of Publication

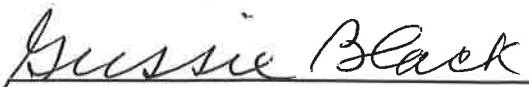
STATE OF NEW MEXICO  
COUNTY OF LEA

I, Daniel Russell, Publisher of the Hobbs News-Sun, a newspaper published at Hobbs, New Mexico, solemnly swear that the clipping attached hereto was published in the regular and entire issue of said newspaper, and not a supplement thereof for a period of 1 issue(s).


Beginning with the issue dated  
June 07, 2020  
and ending with the issue dated  
June 07, 2020.

  
Publisher

Sworn and subscribed to before me this  
7th day of June 2020.

  
Business Manager

My commission expires  
January 29, 2023



This newspaper is duly qualified to publish legal notices or advertisements within the meaning of Section 3, Chapter 167, Laws of 1937 and payment of fees for said

## LEGAL NOTICE June 7, 2020

To: All interest owners in the S/2 of Section 24 and all of Section 25, Township 25 South, Range 32 East, NMPM Lea County, New Mexico, including Mark & Kristy Kuydysek Family Investments, LP.; Carlyse Exploration, Inc.; The Toles Company; McClellan Oil Corporation; David Petroleum Corporation; Sharbro Energy, LLC; Oxy Y-1 Company; B & G Royalties; Pegasus Resources, LLC; McMullen Minerals, LLC; Merlh Energy, LLC; Montego Capital Fund 3 Ltd.; PD III Exploration Ltd.; JST Troschinetz Corporation Profit Sharing Plan; E.M. Thompson Corporation Profit Sharing Plan; Fortis Minerals II, LLC; James Carson, his heirs and devisees; Jami Harl, his heirs and devisees; Terry Owen, his heirs and devisees; John W. Gates, LLC; Robert B. Gates and Nada S. Gates, Trust Agreement Dated 6/8/1984.

Application of EOG Resources, Inc. to authorize pool and lease commingling, off-lease storage, off lease measurement and off-lease marketing at the Valiant 24 Central Tank Battery located in the E/2 SW/4 and the W/2 of the SE/4 (Units K, J, N, & O) of Section 24, Township 25 South, Range 32 East, NMPM, Lea County, New Mexico. Applicant seeks administrative approval for pool and lease commingling, off-lease storage, off-lease measurement and off-lease marketing at the Valiant 24 Central Tank Battery of production from the WC-025 G-09 S2533309P; Upper Wolfcamp (98180); and the WC-025 G-08 S253235G; Lwr Bone Spring (97903) pools from all existing and future wells drilled in the following "leases":

(a) The 480-acre, more or less, spacing unit in the Wolfcamp formation (WC-025 G-09 S2533309P; Upper Wolfcamp (98180)) underlying the SW/4 of Section 24 and the W/2 of Section 25. The spacing unit is currently dedicated to the Valiant 24 Fed Com #701H well (API No. 30-025-46568), the Valiant 24 Fed Com #704H well (API No. 30-025-46571), the Valiant 24 Fed Com #705H well (API No. 30-025-46572), the Valiant 24 Fed Com #711H well (API No. 30-025-46573), the Valiant 24 Fed Com #712H well (API No. 30-025-46569), the Valiant 24 Fed Com #713H well (API No. 30-025-46570), the Valiant 24 Fed Com #722H well (API No. 30-025-46574), the Valiant 24 Fed Com #741H well (API No. 30-025-46906), the Valiant 24 Fed Com #742H well (API No. 30-025-46567), and the Valiant 24 Fed Com #743H well (API No. 30-025-46826);

(b) The 480-acre, more or less, spacing unit in the Wolfcamp formation (WC-025 G-09 S2533309P; Upper Wolfcamp (98180)) underlying the SE/4 of Section 24 and the E/2 of Section 25. The spacing unit is currently dedicated to the Valiant 24 Fed Com #706H well (API No. 30-025-46229), the Valiant 24 Fed Com #707H well (API No. 30-025-46230), the Valiant 24 Fed Com #709H well (API No. 30-025-46232), the Valiant 24 Fed Com #710H well (API No. 30-025-46296), the Valiant 24 Fed Com #723H well (API No. 30-025-46233), the Valiant 24 Fed Com #725H well (API No. 30-025-46227), the Valiant 24 Fed Com #728H well (API No. 30-025-46231), and the Valiant 24 Fed Com #744H well (API No. 30-025-46234);

(c) The 480-acre, more or less, spacing unit in the Bone Spring formation (WC-025 G-08 S253235G; Lwr Bone Spring (97903)) underlying the SW/4 of Section 24 and the W/2 of Section 25. The spacing unit is currently dedicated to the Valiant 24 Fed Com #501H well (API No. 30-025-46565), the Valiant 24 Fed Com #502H well (API No. 30-025-46564), and the Valiant 24 Fed Com #503H well (API No. 30-025-46566);

(d) The 480-acre, more or less, spacing unit in the Bone Spring formation (WC-025 G-08 S253235G; Lwr Bone Spring (97903)) underlying the SE/4 of Section 24 and the E/2 of Section 25. The spacing unit is currently dedicated to the Valiant 24 Fed Com #504H well (API No. 30-025-46918); and


(e) Pursuant to 19.15.12.10.C(4)(g), future spacing units connected to this central tank battery with notice provided only to the interest owners within these future "leases."

Any objection to this application must be filed in writing within twenty days from date of publication with the New Mexico Oil Conservation Division, 1220 South St. Francis Drive, Santa Fe, New Mexico, 87505. If no objection is received within this twenty-day period, this application may be approved administratively by the Division. If you have any questions about this application, please contact Lisa Trascher, EOG Resources, Inc., (432) 247-6331, Lisa\_Trascher@eogresources.com, #35557

67100754

00243243

HOLLAND & HART LLC  
PO BOX 2208  
SANTA FE, NM 87504-2208



## Communitization Lines:

Valiant 24 Fed Com: E/2 Bone Spring Forthcoming

Valiant 24 Fed Com: W/2 Bone Spring Forthcoming

Valiant 24 Fed Com : E/2 Wolfcamp Pending

Valiant 24 Fed Com: W/2 Wolfcamp Pending





P.O. Box 2267, Midland, Texas 79702  
Phone: (432) 848-9133

*Certified Mail-Return Receipt*

Date: June 8, 2020

Re: Surface/Pool Lease Commingling Application; Valiant 24 Fed Com 701H, 704H, 705H, 706H, 707H, 709H, 710H, 711H, 712H, 713H, 714H, 722H, 723H, 725H, 728H, 741H, 742H, 743H, 744H, 501H, 502H, 503H, 504H

Dear Sir/Madam:

Enclosed please find EOG Resources, Inc.'s application to commingle production at its Valiant 24 Fed Com Central Tank Battery located in Lea County, New Mexico, filed this date with the New Mexico Oil Conservation Division (NMOCD) and the BLM.

Any objections or requests for a hearing regarding this application must be submitted to the New Mexico Oil Conservation Division Santa Fe Office within 20 Days from the date the Division received this application.

Pursuant to Statewide rule 19.15.12.10 (C)(4)(g) EOG Resources, Inc. respectfully requests the option to include additional pools or leases within the following parameters:

- EOG may add additional production from the Bone Spring and Wolfcamp Pools (WC-025 G-09 S253309P; Upper Wolfcamp [98180] and WC-025 G-08 S253235G; Lwr Bone Spring [97903]) from Lease's NM NM 110836, NM NM 015317, NM NM 015912 and NM LC 0071986.

Because Statewide rule 19.15.12.10 is silent on the addition of wells to a commingling application, EOG respectfully requests authority to add additional wells wholly contained within the leases and pools identified and approved in this application by filing a Sundry Notice C-103 to the Engineering Bureau in Santa Fe. Notice to owners shall not be required when amending the application to add wells wholly contained within leases and pools previously approved for commingling authority.

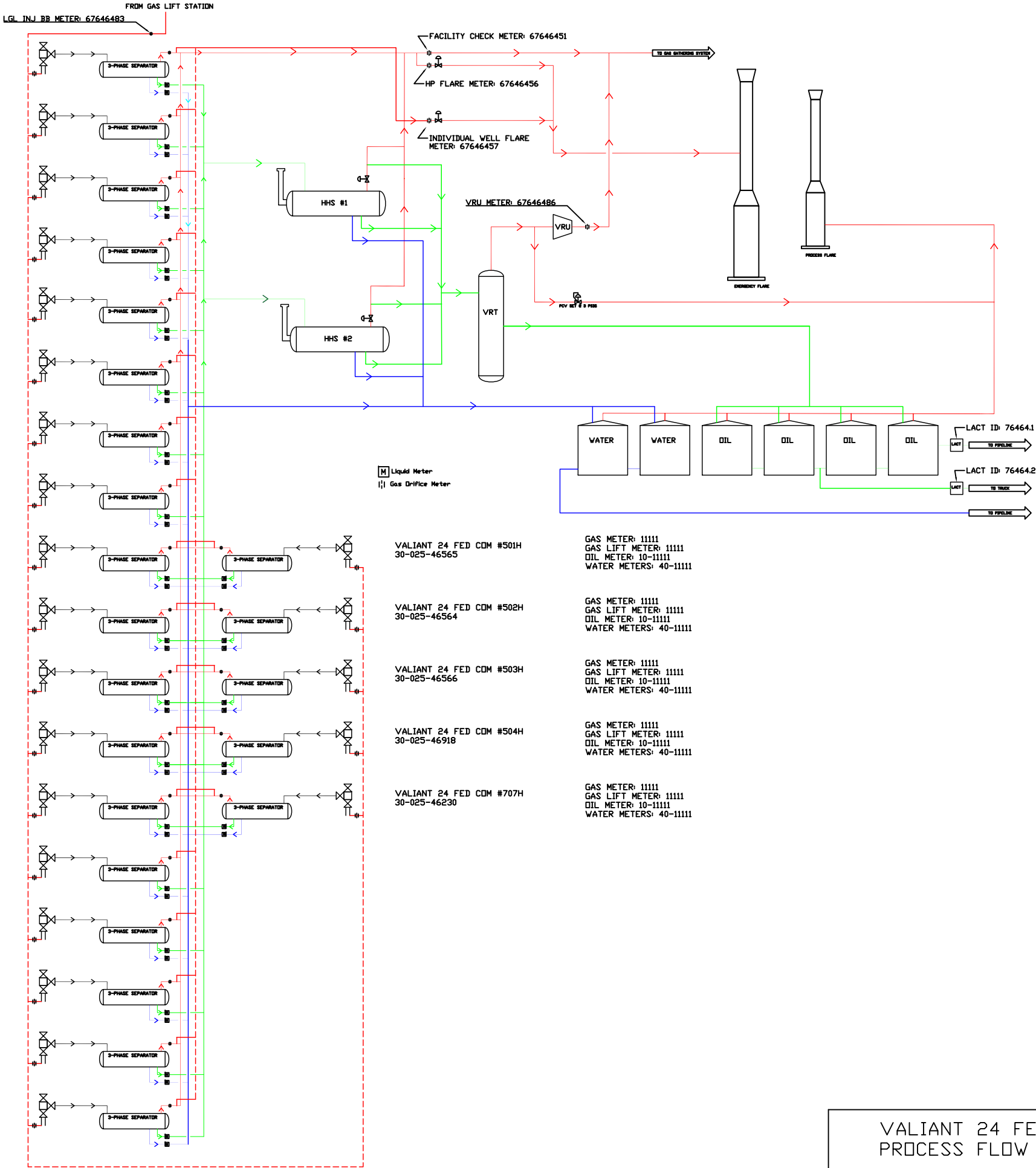
For questions regarding this application, please contact me at 432-247-6331 or [lisa\\_trascher@eogresources.com](mailto:lisa_trascher@eogresources.com)

Kind regards,

**EOG Resources, Inc.**

By: Lisa Trascher  
Lisa Trascher  
Regulatory Specialist

VALIANT 24 FED COM #706H 30-025-46229	GAS METER: 67646401 GAS LIFT METER: 67646421 OIL METER: 10-75778 WATER METER 1: 40-75778
VALIANT 24 FED COM #709H 30-025-46232	GAS METER: 67646402 GAS LIFT METER: 67646402 OIL METER: 10-75781 WATER METER 1: 40-75781
VALIANT 24 FED COM #710H 30-025-46296	GAS METER: 67646403 GAS LIFT METER: 67646423 OIL METER: 10-75782 WATER METER 1: 40-75782
VALIANT 24 FED COM #714H 30-025-46228	GAS METER: 67646404 GAS LIFT METER: 67646424 OIL METER: 10-75771 WATER METER 1: 40-75771
VALIANT 24 FED COM #723H 30-025-46233	GAS METER: 67646405 GAS LIFT METER: 67646425 OIL METER: 10-75785 WATER METER 1: 40-75785
VALIANT 24 FED COM #725H 30-025-46227	GAS METER: 67646406 GAS LIFT METER: 67646426 OIL METER: 10-75772 WATER METER 1: 40-75772
VALIANT 24 FED COM #728H 30-025-46231	GAS METER: 67646407 GAS LIFT METER: 67646427 OIL METER: 10-75780 WATER METER 1: 40-75780
VALIANT 24 FED COM #744H 30-025-46234	GAS METER: 67646408 GAS LIFT METER: 67646428 OIL METER: 10-75786 WATER METERS: 40-75786
VALIANT 24 FED COM #701H 30-025-46568	GAS METER: 11111 GAS LIFT METER: 11111 OIL METER: 10-11111 WATER METERS: 40-11111
VALIANT 24 FED COM #704H 30-025-46571	GAS METER: 11111 GAS LIFT METER: 11111 OIL METER: 10-11111 WATER METERS: 40-11111
VALIANT 24 FED COM #705H 30-025-46572	GAS METER: 11111 GAS LIFT METER: 11111 OIL METER: 10-11111 WATER METERS: 40-11111
VALIANT 24 FED COM #711H 30-025-46573	GAS METER: 11111 GAS LIFT METER: 11111 OIL METER: 10-11111 WATER METERS: 40-11111
VALIANT 24 FED COM #712H 30-025-46569	GAS METER: 11111 GAS LIFT METER: 11111 OIL METER: 10-11111 WATER METERS: 40-11111
VALIANT 24 FED COM #713H 30-025-46570	GAS METER: 11111 GAS LIFT METER: 11111 OIL METER: 10-11111 WATER METERS: 40-11111
VALIANT 24 FED COM #722H 30-025-46574	GAS METER: 11111 GAS LIFT METER: 11111 OIL METER: 10-11111 WATER METERS: 40-11111
VALIANT 24 FED COM #741H 30-025-46906	GAS METER: 11111 GAS LIFT METER: 11111 OIL METER: 10-11111 WATER METERS: 40-11111
VALIANT 24 FED COM #742H 30-025-46567	GAS METER: 11111 GAS LIFT METER: 11111 OIL METER: 10-11111 WATER METERS: 40-11111
VALIANT 24 FED COM #743H 30-025-46826	GAS METER: 11111 GAS LIFT METER: 11111 OIL METER: 10-11111 WATER METERS: 40-11111



\*Test meter numbers will be provided upon installation of meters and completion of the facility.

VALIANT 24 FED COM CTB PROCESS FLOW		
EDG RESOURCES MIDLAND DIVISION	BY: SDG	rev. 03 5/7/2020



## APPLICATION FOR, COMMINGLING AT A COMMON CENTRAL TANK BATTERY

Proposal for VALIANT 24 FED COM CTB:

EOG Resources, Inc. is requesting approval to commingle the following wells in a common central tank battery:

**Federal Lease NM NM 15317 and NM NM 110836**

Well Name	Location	API #	Pool	Oil BPD	Gravities	MSCFPD	BTU
VALIANT 24 FED COM #706H	J-24-25S-32E	30-025-46229	WC-025 G-09 S2533309P; Upper Wolfcamp [98180]	1100	48	2800	1316
VALIANT 24 FED COM #709H	I-24-25S-32E	30-025-46232	WC-025 G-09 S2533309P; Upper Wolfcamp [98180]	1000	48	3000	1312
VALIANT 24 FED COM #710H	I-24-25S-32E	30-025-46296	WC-025 G-09 S2533309P; Upper Wolfcamp [98180]	1200	48	3000	1427
VALIANT 24 FED COM #714H	J-24-25S-32E	30-025-46228	WC-025 G-09 S2533309P; Upper Wolfcamp [98180]	950	48	2400	1330
VALIANT 24 FED COM #723H	J-24-25S-32E	30-025-46233	WC-025 G-09 S2533309P; Upper Wolfcamp [98180]	650	49	2000	1300
VALIANT 24 FED COM #725H	I-24-25S-32E	30-025-46227	WC-025 G-09 S2533309P; Upper Wolfcamp [98180]	675	49	2200	1327
VALIANT 24 FED COM #728H	J-24-25S-32E	30-025-46231	WC-025 G-09 S2533309P; Upper Wolfcamp [98180]	500	49	1400	1313
VALIANT 24 FED COM #744H	J-24-25S-32E	30-025-46234	WC-025 G-09 S2533309P; Upper Wolfcamp [98180]	690	48	3000	1373
VALIANT 24 FED COM #701H	L-24-25S-32E	30-025-46568	WC-025 G-09 S2533309P; Upper Wolfcamp [98180]	*3500	*48	*8000	*1300
VALIANT 24 FED COM #704H	K-24-25S-32E	30-025-46571	WC-025 G-09 S2533309P; Upper Wolfcamp [98180]	*3500	*48	*8000	*1300
VALIANT 24 FED COM #705H	K-24-25S-32E	30-025-46572	WC-025 G-09 S2533309P; Upper Wolfcamp [98180]	*3500	*48	*8000	*1300
VALIANT 24 FED COM #711H	K-24-25S-32E	30-025-46573	WC-025 G-09 S2533309P; Upper Wolfcamp [98180]	*3500	*48	*8000	*1300
VALIANT 24 FED COM #712H	L-24-25S-32E	30-025-46569	WC-025 G-09 S2533309P; Upper Wolfcamp [98180]	*3500	*48	*8000	*1300
VALIANT 24 FED COM #713H	K-24-25S-32E	30-025-46570	WC-025 G-09 S2533309P; Upper Wolfcamp [98180]	*3500	*48	*8000	*1300
VALIANT 24 FED COM #722H	K-24-25S-32E	30-025-46574	WC-025 G-09 S2533309P; Upper Wolfcamp [98180]	*2500	*49	*7000	*1330
VALIANT 24 FED COM #741H	L-24-25S-32E	30-025-46906	WC-025 G-09 S2533309P; Upper Wolfcamp [98180]	*1500	*48	*6500	*1375
VALIANT 24 FED COM #742H	K-24-25S-32E	30-025-46567	WC-025 G-09 S2533309P; Upper Wolfcamp [98180]	*1500	*48	*6500	*1375
VALIANT 24 FED COM #743H	K-24-25S-32E	30-025-46826	WC-025 G-09 S2533309P; Upper Wolfcamp [98180]	*1500	*48	*6500	*1375
VALIANT 24 FED COM #501H	L-24-25S-32E	30-025-46565	WC-025 G-08 S253235G; Lwr Bone Spring [97903]	*1700	*47	*3500	*1300
VALIANT 24 FED COM #502H	L-24-25S-32E	30-025-46564	WC-025 G-08 S253235G; Lwr Bone Spring [97903]	*1700	*47	*3500	*1300
VALIANT 24 FED COM #503H	K-24-25S-32E	30-025-46566	WC-025 G-08 S253235G; Lwr Bone Spring [97903]	*1700	*47	*3500	*1300
VALIANT 24 FED COM #504H	J-24-25S-32E	30-025-46918	WC-025 G-08 S253235G; Lwr Bone Spring [97903]	*1700	*47	*3500	*1300
VALIANT 24 FED COM #707H	J-24-25S-32E	30-025-46230	WC-025 G-09 S2533309P; Upper Wolfcamp [98180]	*3500	*48	*8000	*1300

\*Estimated numbers for these wells; will provide actual numbers once these wells are producing.

**DEPARTMENT OF THE INTERIOR  
BUREAU OF LAND MANAGEMENT  
CASE RECORDATION  
(MASS) Serial Register Page**

Run Date/Time: 5/6/2020 14:52 PM

Page 1 Of 3

**01 02-25-1920;041STAT0437;30USC181ETSEQ**  
**Case Type 311211: O&G LSE SIMO PUBLIC LAND**  
**Commodity 459: OIL & GAS**  
**Case Disposition: AUTHORIZED**

**Total Acres:**  
**1,160.840**

**Serial Number**  
**NMNM 015317**

Case File Juris:

						<b>Serial Number: NMNM-- - 015317</b>	
<b>Name &amp; Address</b>						<b>Int Rel</b>	<b>% Interest</b>
K & C PRODUCTION CO	118 W 1ST ST	ROSWELL	NM	88201	OPERATING RIGHTS		0.000000000
EOG RESOURCES INC	PO BOX 4362	HOUSTON	TX	772104362	LESSEE		100.000000000
LIME ROCK RESOURCES A LP	1111 BAGBY ST #4600	HOUSTON	TX	77002	OPERATING RIGHTS		0.000000000
DEVON ENERGY PROD CO LP	333 W SHERIDAN AVE	OKLAHOMA CITY	OK	731025010	OPERATING RIGHTS		0.000000000

										Serial Number: NMNM-- - 015317	
Mer	Twp	Rng	Sec	S	Type	Nr	Suff	Subdivision	District/ Field Office	County	Mgmt Agency
23	0250S	0320E	001		LOTS			1-4;	CARLSBAD FIELD OFFICE	LEA	BUREAU OF LAND MGMT
23	0250S	0320E	001		ALIQ			S2N2,S2;	CARLSBAD FIELD OFFICE	LEA	BUREAU OF LAND MGMT
23	0250S	0320E	011		ALIQ			E2;	CARLSBAD FIELD OFFICE	LEA	BUREAU OF LAND MGMT
23	0250S	0320E	023		ALIQ			NESE;	CARLSBAD FIELD OFFICE	LEA	BUREAU OF LAND MGMT
23	0250S	0320E	024		ALIQ			N2S2;	CARLSBAD FIELD OFFICE	LEA	BUREAU OF LAND MGMT

**Relinquished/Withdrawn Lands****Serial Number: NMNM-- - 015317**

				<b>Serial Number: NMNM-- - 015317</b>	
<b>Act Date</b>	<b>Act Code</b>	<b>Action Txt</b>	<b>Action Remarks</b>	<b>Pending Off</b>	
12/27/1971	387	CASE ESTABLISHED	SPAR57;		
12/28/1971	888	DRAWING HELD			
01/20/1972	299	PROTEST FILED			
02/11/1972	298	PROTEST DISMISSED			
04/17/1972	120	APPEAL FILED			
07/27/1972	119	APPEAL DISMISSED			
12/19/1972	237	LEASE ISSUED			
01/01/1973	496	FUND CODE	05;145003		
01/01/1973	530	RLTY RATE - 12 1/2%			
01/01/1973	868	EFFECTIVE DATE			
03/28/1973	139	ASGN APPROVED	(1)EFF 04/01/73;		
03/28/1973	139	ASGN APPROVED	(2)EFF 04/01/73;		
07/06/1982	111	RENTAL RECEIVED	\$0;83-83		

**NO WARRANTY IS MADE BY BLM FOR USE OF THE DATA FOR PURPOSES NOT INTENDED BY BLM**

**DEPARTMENT OF THE INTERIOR  
BUREAU OF LAND MANAGEMENT  
CASE RECORDATION  
(MASS) Serial Register Page**

Run Date/Time: 5/6/2020 14:52 PM

Page 2 Of 3

Serial Number: NMNM-- - 015317

Act Date	Act Code	Action Txt	Action Remarks	Pending Off
03/01/1983	235	EXTENDED	THRU 12/31/84;	
05/28/1983	232	LEASE COMMITTED TO UNIT	NMNM 71066X;PADUCA	
10/19/1983	111	RENTAL RECEIVED	\$0;84-84	
11/08/1984	111	RENTAL RECEIVED	\$0;85-85	
09/21/1987	974	AUTOMATED RECORD VERIF	DGT/KG	
10/19/1988	963	CASE MICROFILMED/SCANNED	CNUM 564,945	
09/01/1989	246	LEASE COMMITTED TO CA	NMNM85330;	
09/10/1989	650	HELD BY PROD - ACTUAL	PADUCA UNIT NO 3	
03/26/1990	658	MEMO OF 1ST PROD-ACTUAL		
02/21/1992	336	UNIT AGRMT TERMINATED	NMNM 71066X;PADUCA	
01/21/1993	235	EXTENDED	THRU 02/21/94;	
01/21/1993	974	AUTOMATED RECORD VERIF	ST/JS	
01/04/1994	932	TRF OPER RGTS FILED	MCMILLAN/K&C PROD	
03/04/1994	933	TRF OPER RGTS APPROVED	EFF 02/01/94;	
05/13/1994	626	RLTY REDUCTION DENIED	/A/NMNM85330	
06/30/1994	974	AUTOMATED RECORD VERIF	JLV	
08/28/1995	084	RENTAL RECEIVED BY ONRR	\$580.50;24/MULTIPLE	
08/28/1995	084	RENTAL RECEIVED BY ONRR	\$580.50;11/MULTIPLE	
12/31/2004	522	CA TERMINATED	CA NMNM85330	
01/03/2008	932	TRF OPER RGTS FILED	YATES PET/LIME ROCK;1	
02/12/2008	933	TRF OPER RGTS APPROVED	EFF 02/01/08;	
02/12/2008	974	AUTOMATED RECORD VERIF	ANN	
10/27/2010	932	TRF OPER RGTS FILED	LIME ROCK/DEVON ENE;1	
01/25/2011	933	TRF OPER RGTS APPROVED	EFF 11/01/10;	
01/25/2011	974	AUTOMATED RECORD VERIF	RAYO/RAYO	
10/24/2016	899	TRF OF ORR FILED	1	
12/01/2016	940	NAME CHANGE RECOGNIZED	YATES PETRO/EOG Y RES	
01/01/2019	817	MERGER RECOGNIZED	EOG Y/EOG RESOURCE IN	

Line Number	Remark Text	Serial Number: NMNM-- - 015317
0002	/A/ DOES NOT QUALIFY AS A STRIPPER PROPERTY -	
0003	PRODUCES CONDENSATE AND NOT OIL.	
0004	01/25/2011 BONDED LESSEE -	
0005	YATES PETRO CORP NMB000434 N/W;	
0006	01/25/2011 - BONDED TRANSFEREE -	
0007	DEVON ENERGY PRODCO L P - CO1104 N/W	

NO WARRANTY IS MADE BY BLM FOR USE OF THE DATA FOR PURPOSES NOT INTENDED BY BLM

DEPARTMENT OF THE INTERIOR  
BUREAU OF LAND MANAGEMENT  
CASE RECORDATION  
(MASS) Serial Register Page

**Run Date/Time:** 5/6/2020 14:52 PM

Page 3 Of 3

---

**DEPARTMENT OF THE INTERIOR  
BUREAU OF LAND MANAGEMENT  
CASE RECORDATION  
(MASS) Serial Register Page**

Run Date/Time: 5/6/2020 14:54 PM

Page 1 Of 2

**01 12-22-1987;101STAT1330;30USC181 ET SEQ**  
**Case Type 312021: O&G LSE COMP PD -1987**  
**Commodity 459: OIL & GAS**  
**Case Disposition: AUTHORIZED**

**Total Acres:**  
**1,160.000**

**Serial Number**  
**NMNM 110836**

Case File Juris:

							<b>Serial Number: NMNM-- - 110836</b>	
<b>Name &amp; Address</b>							<b>Int Rel</b>	<b>% Interest</b>
EOG RESOURCES INC	PO BOX 4362	HOUSTON	TX	772104362	LESSEE			66.660000000
OXY Y-1 COMPANY	PO BOX 27570	HOUSTON	TX	772277570	LESSEE			33.340000000
OXY Y-1 COMPANY	PO BOX 27570	HOUSTON	TX	772277570	OPERATING RIGHTS			0.000000000
EOG RESOURCES INC	PO BOX 4362	HOUSTON	TX	772104362	OPERATING RIGHTS			0.000000000

								<b>Serial Number: NMNM-- - 110836</b>	
<b>Mer</b>	<b>Twp</b>	<b>Rng</b>	<b>Sec</b>	<b>S</b>	<b>Type</b>	<b>Nr</b>	<b>Suff</b>	<b>Subdivision</b>	<b>District/ Field Office</b>
23	0250S	0320E	023	ALIQ				NW;	CARLSBAD FIELD OFFICE
23	0250S	0320E	024	ALIQ				SENECA, S2S2;	CARLSBAD FIELD OFFICE
23	0250S	0320E	025	ALL				ENTIRE SECTION	CARLSBAD FIELD OFFICE
23	0250S	0320E	026	ALIQ				NE;	CARLSBAD FIELD OFFICE
									LEA
									BUREAU OF LAND MGMT

**Relinquished/Withdrawn Lands****Serial Number: NMNM-- - 110836**

				<b>Serial Number: NMNM-- - 110836</b>	
<b>Act Date</b>	<b>Act Code</b>	<b>Action Txt</b>	<b>Action Remarks</b>	<b>Pending Off</b>	
07/15/2003	387	CASE ESTABLISHED	200307095		
07/16/2003	191	SALE HELD			
07/16/2003	267	BID RECEIVED	\$98600.00;		
08/15/2003	237	LEASE ISSUED			
08/15/2003	974	AUTOMATED RECORD VERIF	BTM		
09/01/2003	496	FUND CODE	05;145003		
09/01/2003	530	RLTY RATE - 12 1/2%			
09/01/2003	868	EFFECTIVE DATE			
10/08/2003	963	CASE MICROFILMED/SCANNED			
05/12/2011	940	NAME CHANGE RECOGNIZED	YATES DRL CO/OXY Y-1		
06/01/2013	677	SUS OPS OR PROD/PMT REQD	APD APPROVAL DELAY;		
06/20/2013	673	SUS OPS/PROD APLN FILED			
06/26/2013	974	AUTOMATED RECORD VERIF	JA		
03/20/2015	246	LEASE COMMITTED TO CA	NMNM135336;		

**NO WARRANTY IS MADE BY BLM FOR USE OF THE DATA FOR PURPOSES NOT INTENDED BY BLM**

DEPARTMENT OF THE INTERIOR  
BUREAU OF LAND MANAGEMENT  
CASE RECORDATION  
(MASS) Serial Register Page

Run Date/Time: 5/6/2020 14:54 PM

Page 2 Of 2

Serial Number: NMNM-- - 110836

Act Date	Act Code	Action Txt	Action Remarks	Pending Off
05/01/2015	235	EXTENDED	THRU 07/31/17;	
05/01/2015	678	SUSP LIFTED		
11/30/2015	974	AUTOMATED RECORD VERIF	JA	
12/01/2016	940	NAME CHANGE RECOGNIZED	MYCO INDUST/EOG M RES	
12/01/2016	940	NAME CHANGE RECOGNIZED	ABO PETRO/EOG A RESOU	
04/27/2017	650	HELD BY PROD - ACTUAL	/1/2H FEARLESS BSF;	
04/27/2017	658	MEMO OF 1ST PROD-ACTUAL	/1/#2H;NMNM135336	
05/16/2017	643	PRODUCTION DETERMINATION	/1/	
05/07/2018	932	TRF OPER RGTS FILED	OXY Y-1 C/EOG RESOU;1	
06/01/2018	933	TRF OPER RGTS APPROVED	EFF 06/01/18;	
06/01/2018	974	AUTOMATED RECORD VERIF	RCC	
01/01/2019	817	MERGER RECOGNIZED	EOG M/EOG RESOURCE IN	

Line Number	Remark Text	Serial Number: NMNM-- - 110836
0002	STIPULATIONS ATTACHED TO LEASE:	
0003	SENM-S-22(PRAIRIE CHICKENS)	

<b>Production Summary Report</b> <b>API: 30-025-46229</b> <b>VALIANT 24 FEDERAL COM #706H</b> <b>Printed On: Wednesday, May 06 2020</b>											
		Production					Injection				
Year	Pool	Month	Oil(BBLS)	Gas(MCF)	Water(BBLS)	Days P/I	Water(BBLS)	Co2(MCF)	Gas(MCF)	Other	Pressure
2020	[98180] WC-025 G-09 S253309P;UPR WOLFCAMP	Jan	532	1082	1571	21	0	0	0	0	0
2020	[98180] WC-025 G-09 S253309P;UPR WOLFCAMP	Feb	66697	154731	194459	29	0	0	0	0	0

<b>Production Summary Report</b> <b>API: 30-025-46232</b> <b>VALIANT 24 FEDERAL COM #709H</b> <b>Printed On: Wednesday, May 06 2020</b>											
		Production					Injection				
Year	Pool	Month	Oil(BBLS)	Gas(MCF)	Water(BBLS)	Days P/I	Water(BBLS)	Co2(MCF)	Gas(MCF)	Other	Pressure
2020	[98180] WC-025 G-09 S253309P;UPR WOLFCAMP	Jan	27174	56625	81886	30	0	0	0	0	0
2020	[98180] WC-025 G-09 S253309P;UPR WOLFCAMP	Feb	70564	162481	169781	29	0	0	0	0	0

<b>Production Summary Report</b> <b>API: 30-025-46296</b> <b>VALIANT 24 FEDERAL COM #710H</b> <b>Printed On: Wednesday, May 06 2020</b>											
		Production					Injection				
Year	Pool	Month	Oil(BBLS)	Gas(MCF)	Water(BBLS)	Days P/I	Water(BBLS)	Co2(MCF)	Gas(MCF)	Other	Pressure
2020	[98180] WC-025 G-09 S253309P;UPR WOLFCAMP	Jan	23416	50195	80472	30	0	0	0	0	0
2020	[98180] WC-025 G-09 S253309P;UPR WOLFCAMP	Feb	61354	140949	187388	29	0	0	0	0	0



<b>Production Summary Report</b> <b>API: 30-025-46228</b> <b>VALIANT 24 FEDERAL COM #714H</b> <b>Printed On: Wednesday, May 06 2020</b>											
		Production					Injection				
Year	Pool	Month	Oil(BBLS)	Gas(MCF)	Water(BBLS)	Days P/I	Water(BBLS)	Co2(MCF)	Gas(MCF)	Other	Pressure
2020	[98180] WC-025 G-09 S253309P;UPR WOLFCAMP	Jan	19191	40353	56453	28	0	0	0	0	0
2020	[98180] WC-025 G-09 S253309P;UPR WOLFCAMP	Feb	60260	142722	144485	29	0	0	0	0	0

<b>Production Summary Report</b> <b>API: 30-025-46233</b> <b>VALIANT 24 FEDERAL COM #723H</b> <b>Printed On: Wednesday, May 06 2020</b>											
		Production					Injection				
Year	Pool	Month	Oil(BBLS)	Gas(MCF)	Water(BBLS)	Days P/I	Water(BBLS)	Co2(MCF)	Gas(MCF)	Other	Pressure
2020	[98180] WC-025 G-09 S253309P;UPR WOLFCAMP	Jan	276	597	1225	21	0	0	0	0	0
2020	[98180] WC-025 G-09 S253309P;UPR WOLFCAMP	Feb	48302	133752	91712	29	0	0	0	0	0

<b>Production Summary Report</b> <b>API: 30-025-46227</b> <b>VALIANT 24 FEDERAL COM #725H</b> <b>Printed On: Wednesday, May 06 2020</b>											
		Production					Injection				
Year	Pool	Month	Oil(BBLS)	Gas(MCF)	Water(BBLS)	Days P/I	Water(BBLS)	Co2(MCF)	Gas(MCF)	Other	Pressure
2020	[98180] WC-025 G-09 S253309P;UPR WOLFCAMP	Jan	26772	68765	53198	31	0	0	0	0	0
2020	[98180] WC-025 G-09 S253309P;UPR WOLFCAMP	Feb	43136	125222	71573	29	0	0	0	0	0

<b>Production Summary Report</b> <b>API: 30-025-46231</b> <b>VALIANT 24 FEDERAL COM #728H</b> <b>Printed On: Wednesday, May 06 2020</b>											
		Production					Injection				
Year	Pool	Month	Oil(BBLS)	Gas(MCF)	Water(BBLS)	Days P/I	Water(BBLS)	Co2(MCF)	Gas(MCF)	Other	Pressure
2020	[98180] WC-025 G-09 S253309P;UPR WOLFCAMP	Jan	25913	63042	70854	30	0	0	0	0	0
2020	[98180] WC-025 G-09 S253309P;UPR WOLFCAMP	Feb	34009	93258	54115	29	0	0	0	0	0

<b>Production Summary Report</b> <b>API: 30-025-46234</b> <b>VALIANT 24 FEDERAL COM #744H</b> <b>Printed On: Wednesday, May 06 2020</b>											
		Production					Injection				
Year	Pool	Month	Oil(BBLS)	Gas(MCF)	Water(BBLS)	Days P/I	Water(BBLS)	Co2(MCF)	Gas(MCF)	Other	Pressure
2020	[98180] WC-025 G-09 S253309P;UPR WOLFCAMP	Jan	11967	57269	100454	30	0	0	0	0	0
2020	[98180] WC-025 G-09 S253309P;UPR WOLFCAMP	Feb	23837	132901	155839	29	0	0	0	0	0

District I  
1625 N. French Dr., Hobbs, NM 88240  
Phone: (575) 393-6161 Fax: (575) 393-0720  
District II  
811 S. First St., Artesia, NM 88210  
Phone: (575) 748-1283 Fax: (575) 748-9720  
District III  
1000 Rio Brazos Road, Aztec, NM 87410  
Phone: (505) 334-6178 Fax: (505) 334-6170  
District IV  
1220 S. St. Francis Dr., Santa Fe, NM 87505  
Phone: (505) 476-3460 Fax: (505) 476-3462

State of New Mexico  
Energy, Minerals & Natural Resources  
Department  
OIL CONSERVATION DIVISION  
1220 South St. Francis Dr.  
Santa Fe, NM 87505

**HOBBS OCD**  
**DEC 03 2019**  
**RECEIVED**

FORM C-102  
Revised August 1, 2011  
Submit one copy to appropriate  
District Office

☐ AMENDED REPORT

### WELL LOCATION AND ACREAGE DEDICATION PLAT

<sup>1</sup> API Number <b>30-025-46588</b>		<sup>2</sup> Pool Code <b>98180</b>	<sup>3</sup> Pool Name <b>WC-025 G-09 S253309P; Upper Wolfcamp</b>
<sup>4</sup> Property Code <b>32949</b>	<sup>5</sup> Property Name <b>VALIANT 24 FED COM</b>		<sup>6</sup> Well Number <b>#701H</b>
<sup>7</sup> GRID No. <b>7377</b>	<sup>8</sup> Operator Name <b>EOG RESOURCES, INC.</b>		<sup>9</sup> Elevation <b>3440'</b>

#### <sup>10</sup>Surface Location

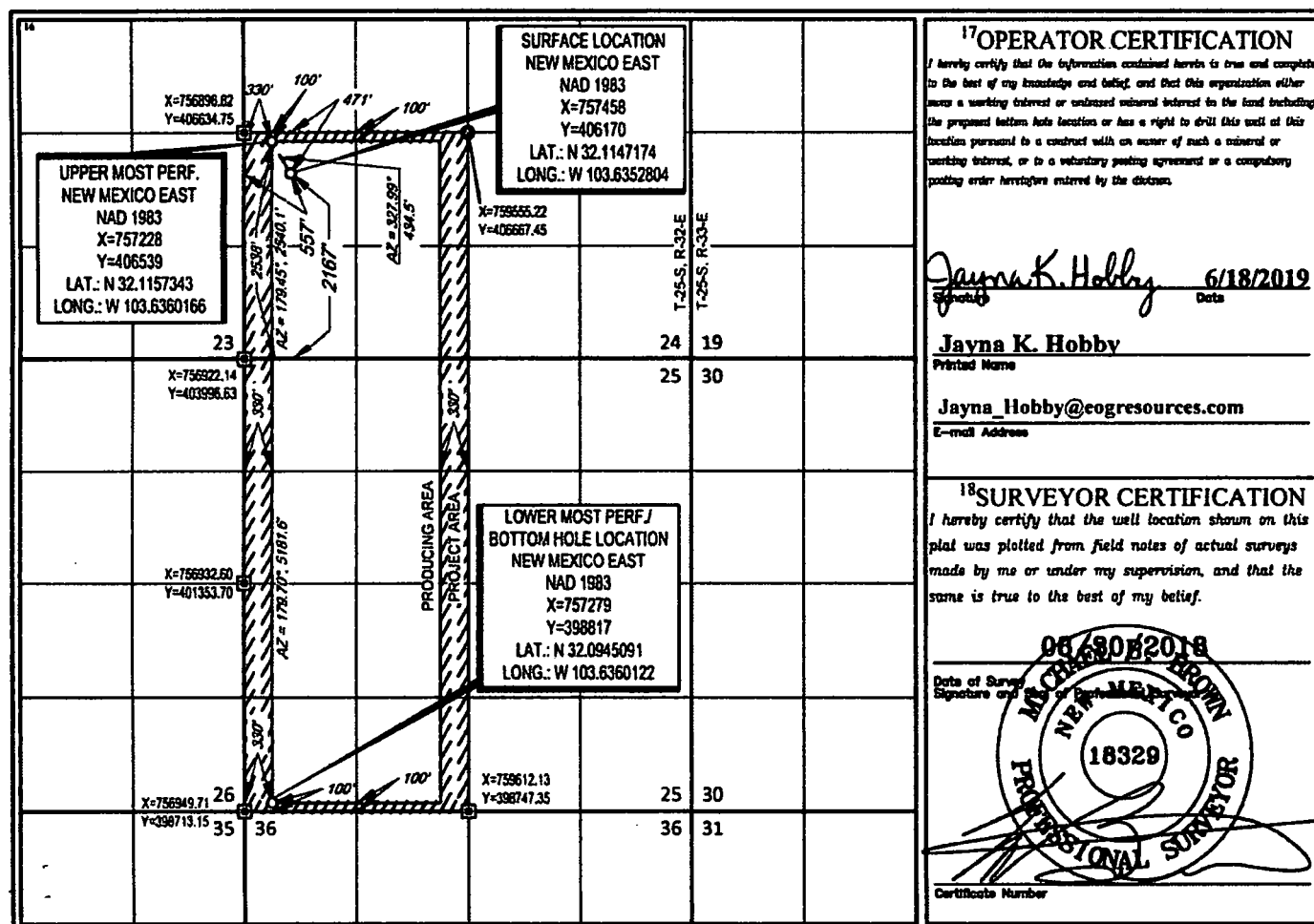
UL or lot no.	Section	Township	Range	Lot Idn	Feet from the	North/South line	Feet from the	East/West line	County
<b>L</b>	<b>24</b>	<b>25-S</b>	<b>32-E</b>	<b>-</b>	<b>2167'</b>	<b>SOUTH</b>	<b>557'</b>	<b>WEST</b>	<b>LEA</b>

#### <sup>11</sup>Bottom Hole Location If Different From Surface

UL or lot no.	Section	Township	Range	Lot Idn	Feet from the	North/South line	Feet from the	East/West line	County
<b>M</b>	<b>25</b>	<b>25-S</b>	<b>32-E</b>	<b>-</b>	<b>100'</b>	<b>SOUTH</b>	<b>330'</b>	<b>WEST</b>	<b>LEA</b>

<sup>12</sup> Dedicated Acres <b>480.00</b>	<sup>13</sup> Joint or Infill	<sup>14</sup> Consolidation Code	<sup>15</sup> Order No.
--	-------------------------------	----------------------------------	-------------------------

No allowable will be assigned to this completion until all interests have been consolidated or a non-standard unit has been approved by the division.



District I  
1625 N. French Dr., Hobbs, NM 88240  
Phone: (575) 393-6161 Fax: (575) 393-0720  
District II  
811 S. First St., Artesia, NM 88210  
Phone: (575) 748-1283 Fax: (575) 748-9720  
District III  
1000 Rio Brazos Road, Aztec, NM 87410  
Phone: (505) 334-6178 Fax: (505) 334-6170  
District IV  
1220 S. St. Francis Dr., Santa Fe, NM 87505  
Phone: (505) 476-3460 Fax: (505) 476-3462

State of New Mexico  
Energy, Minerals & Natural Resources  
Department  
OIL CONSERVATION DIVISION  
1220 South St. Francis Dr.  
Santa Fe, NM 87505

**HOBBS OCD**  
**DEC 03 2019**  
**RECEIVED**

FORM C-102

Revised August 1, 2011

Submit a copy to appropriate

District Office

☐ AMENDED REPORT**WELL LOCATION AND ACREAGE DEDICATION PLAT**

<sup>1</sup> API Number <b>30-025-46571</b>	<sup>2</sup> Pool Code <b>98180</b>	<sup>3</sup> Pool Name <b>W-025 G-09 S253309P; Upper Wolfcamp</b>
<sup>4</sup> Property Code <b>325849</b>	<sup>5</sup> Property Name <b>VALIANT 24 FED COM</b>	<sup>6</sup> Well Number <b>#704H</b>
<sup>7</sup> GRID No. <b>7377</b>	<sup>8</sup> Operator Name <b>EOG RESOURCES, INC.</b>	<sup>9</sup> Elevation <b>3457'</b>

**<sup>10</sup>Surface Location**

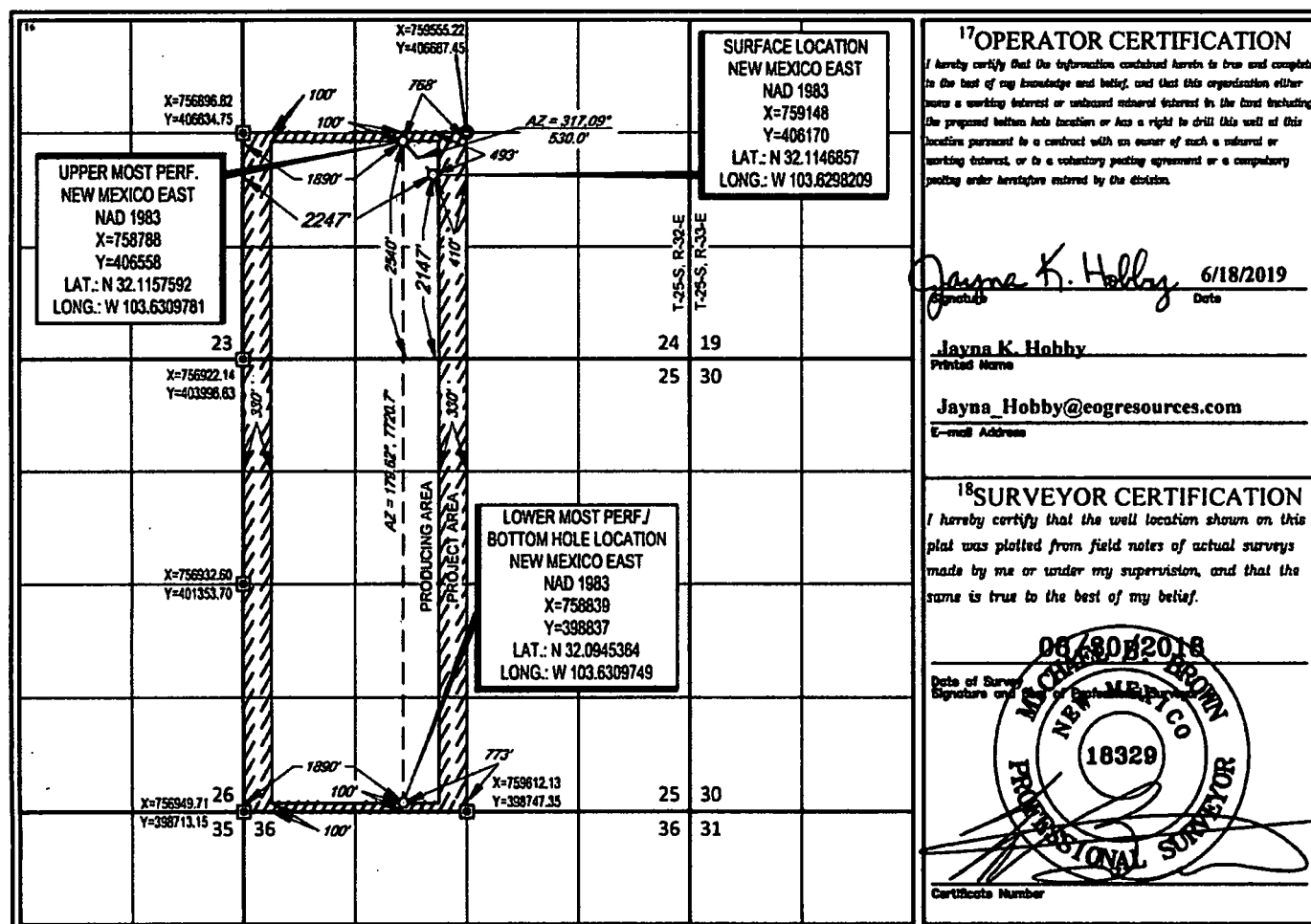
UL or lot no.	Section	Township	Range	Lot Idn	Feet from the	North/South line	Feet from the	East/West line	County
<b>K</b>	<b>24</b>	<b>25-S</b>	<b>32-E</b>	<b>-</b>	<b>2147'</b>	<b>SOUTH</b>	<b>2247'</b>	<b>WEST</b>	<b>LEA</b>

**<sup>11</sup>Bottom Hole Location If Different From Surface**

UL or lot no.	Section	Township	Range	Lot Idn	Feet from the	North/South line	Feet from the	East/West line	County
<b>N</b>	<b>25</b>	<b>25-S</b>	<b>32-E</b>	<b>-</b>	<b>100'</b>	<b>SOUTH</b>	<b>1890'</b>	<b>WEST</b>	<b>LEA</b>

<sup>12</sup> Dedicated Acres <b>480.00</b>	<sup>13</sup> Joint or Infill	<sup>14</sup> Consolidation Code	<sup>15</sup> Order No.
--	-------------------------------	----------------------------------	-------------------------

No allowable will be assigned to this completion until all interests have been consolidated or a non-standard unit has been approved by the division.



HOBBS OCD

DEC 03 2019

FORM C-102

Revised August 1, 2011

RECEIVED

Submitted to appropriate

District Office

☐ AMENDED REPORT

District I  
1625 N. French Dr., Hobbs, NM 88240  
Phone: (575) 393-6161 Fax: (575) 393-0720

District II  
811 S. First St., Artesia, NM 88210  
Phone: (575) 748-1283 Fax: (575) 748-9720

District III  
1000 Rio Brazos Road, Aztec, NM 87410  
Phone: (505) 334-6178 Fax: (505) 334-6170

District IV  
1220 S. St. Francis Dr., Santa Fe, NM 87505  
Phone: (505) 476-3460 Fax: (505) 476-3462

State of New Mexico  
Energy, Minerals & Natural Resources  
Department  
OIL CONSERVATION DIVISION  
1220 South St. Francis Dr.  
Santa Fe, NM 87505

## WELL LOCATION AND ACREAGE DEDICATION PLAT

<sup>1</sup> API Number <b>30-025- 46572</b>	<sup>2</sup> Pool Code <b>98180</b>	<sup>3</sup> Pool Name <b>WC-025 G-09 S253309P; Upper Wolfcamp</b>
<sup>4</sup> Property Code <b>725989</b>	<sup>5</sup> Property Name <b>VALIANT 24 FED COM</b>	<sup>6</sup> Well Number <b>#705H</b>
<sup>7</sup> OGRID No. <b>7377</b>	<sup>8</sup> Operator Name <b>EOG RESOURCES, INC.</b>	<sup>9</sup> Elevation <b>3456'</b>

<sup>10</sup>Surface Location

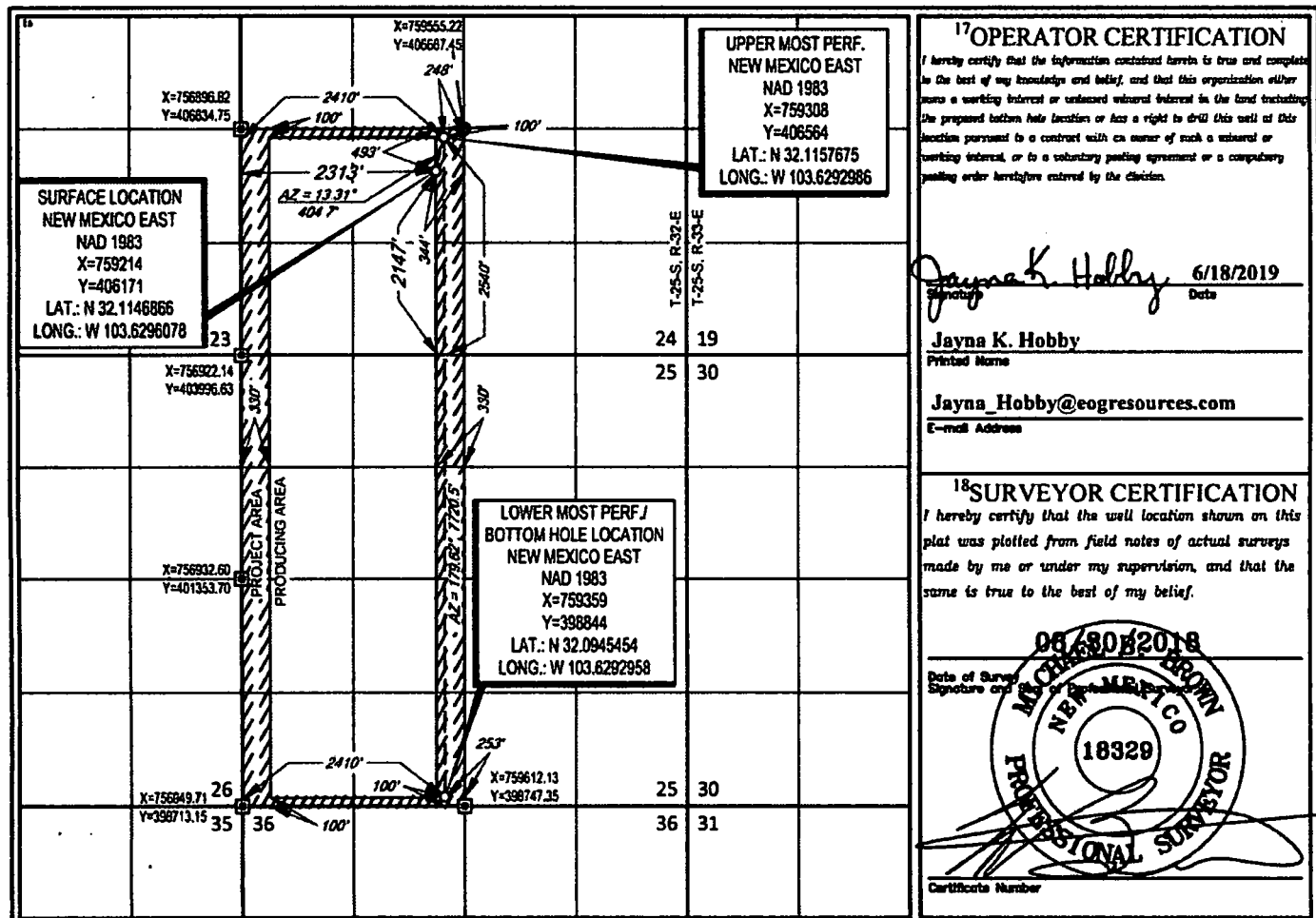
UL or lot no.	Section	Township	Range	Lot Idn	Feet from the	North/South line	Feet from the	East/West line	County
<b>K</b>	<b>24</b>	<b>25-S</b>	<b>32-E</b>	<b>-</b>	<b>2147'</b>	<b>SOUTH</b>	<b>2313'</b>	<b>WEST</b>	<b>LEA</b>

<sup>11</sup>Bottom Hole Location If Different From Surface

UL or lot no.	Section	Township	Range	Lot Idn	Feet from the	North/South line	Feet from the	East/West line	County
<b>N</b>	<b>25</b>	<b>25-S</b>	<b>32-E</b>	<b>-</b>	<b>100'</b>	<b>SOUTH</b>	<b>2410'</b>	<b>WEST</b>	<b>LEA</b>

<sup>12</sup> Dedicated Acres <b>480.00</b>	<sup>13</sup> Joint or Infill	<sup>14</sup> Consolidation Code	<sup>15</sup> Order No.
--	-------------------------------	----------------------------------	-------------------------

No allowable will be assigned to this completion until all interests have been consolidated or a non-standard unit has been approved by the division.



District I  
1625 N. French Dr., Hobbs, NM 88240  
Phone: (575) 393-6161 Fax: (575) 393-0720  
District II  
811 S. First St., Artesia, NM 88210  
Phone: (575) 748-1283 Fax: (575) 748-9720  
District III  
1000 Rio Brazos Road, Aztec, NM 87410  
Phone: (505) 334-6178 Fax: (505) 334-6170  
District IV  
1220 S. St. Francis Dr., Santa Fe, NM 87505  
Phone: (505) 476-3460 Fax: (505) 476-3462

State of New Mexico  
Energy, Minerals & Natural Resources  
Department  
OIL CONSERVATION DIVISION  
1220 South St. Francis Dr.  
Santa Fe, NM 87505

**HOBBS OCD**

FORM C-102

Revised August 1, 2011

FEB 20 2020 Submit one copy to appropriate

District Office

**RECEIVED**☐ AMENDED REPORT**WELL LOCATION AND ACREAGE DEDICATION PLAT**

<sup>1</sup> API Number 30-025-46229	<sup>2</sup> Pool Code 98180	<sup>3</sup> Pool Name WC025 G09 S253309P; UPPER WOLFCAMP
<sup>4</sup> Property Code 325949	<sup>5</sup> Property Name VALIANT 24 FED COM	
<sup>7</sup> OGRID No. 7377	<sup>8</sup> Operator Name EOG RESOURCES, INC.	<sup>6</sup> Well Number #706H  <sup>9</sup> Elevation 3458'

<sup>10</sup>Surface Location

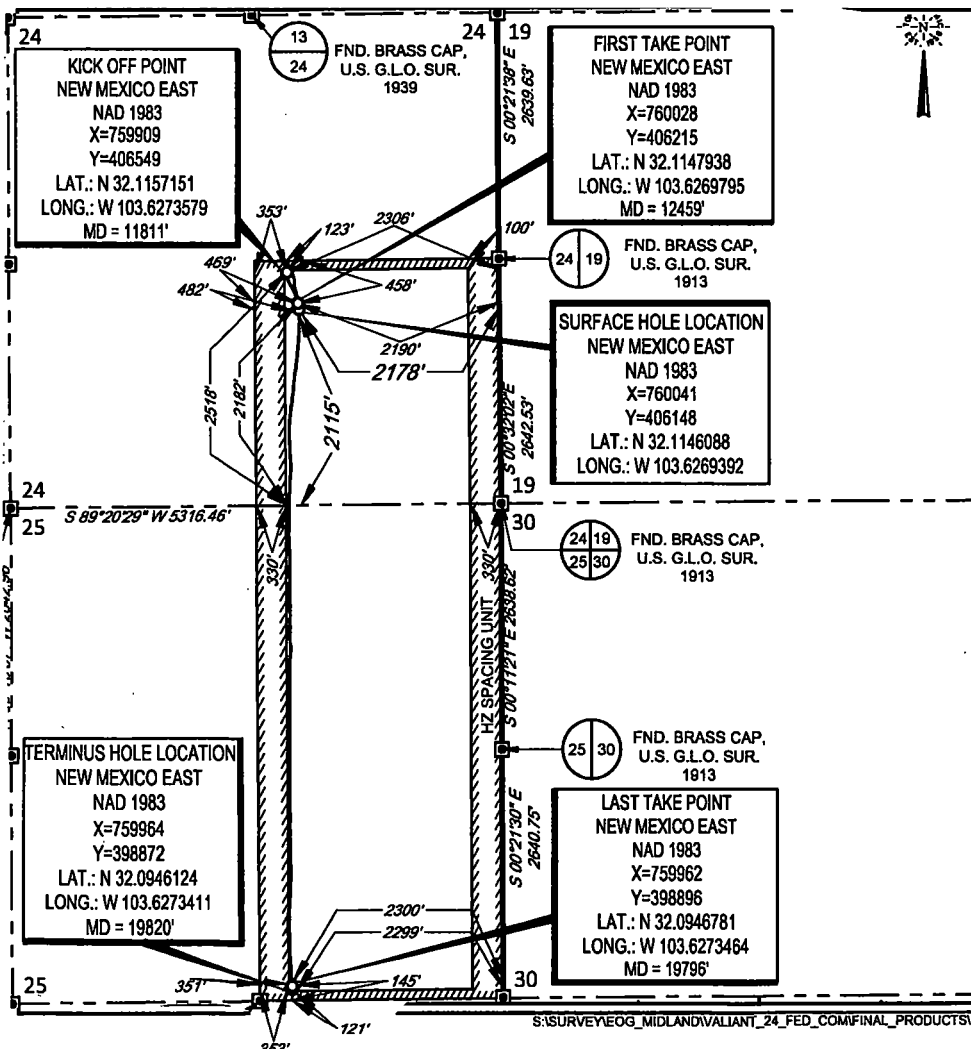
UL or lot no.	Section	Township	Range	Lot Idn	Feet from the	North/South line	Feet from the	East/West line	County
J	24	25-S	32-E	-	2115'	SOUTH	2178'	EAST	LEA

<sup>11</sup>Bottom Hole Location If Different From Surface

UL or lot no.	Section	Township	Range	Lot Idn	Feet from the	North/South line	Feet from the	East/West line	County
0	25	25-S	32-E	-	121'	SOUTH	2299'	EAST	LEA

<sup>12</sup> Dedicated Acres 480.00	<sup>13</sup> Joint or Infill	<sup>14</sup> Consolidation Code	<sup>15</sup> Order No.
---	-------------------------------	----------------------------------	-------------------------

No allowable will be assigned to this completion until all interests have been consolidated or a non-standard unit has been approved by the division.

<sup>17</sup>OPERATOR CERTIFICATION

I hereby certify that the information contained herein is true and complete to the best of my knowledge and belief, and that this organization either owns a working interest or unleased mineral interest in the land including the proposed bottom hole location or has a right to drill this well at this location pursuant to a contract with an owner of such a mineral or working interest, or to a voluntary pooling agreement or a compulsory pooling order heretofore entered by the division.

Kay Maddox 02/19/2020  
Signature Date

Kay Maddox  
Printed Name


Kay Maddox@eogresources.com  
E-mail Address

<sup>18</sup>SURVEYOR CERTIFICATION

I hereby certify that the well location shown on this plat was plotted from field notes of actual surveys made by me or under my supervision, and that the same is true to the best of my belief.

08/30/2018

Date of Survey  
Signature and Seal of Professional Surveyor



Certificate Number



# HOBBS OCD

**District I**  
1625 N. French Dr., Hobbs, NM 88420  
Phone: (575) 393-6161 Fax: (575) 393-0720

**District II**  
811 S. First St., Artesia, NM 88210  
Phone: (575) 748-1283 Fax: (575) 748-9720

**District III**  
1000 Rio Brazos Road, Aztec, NM 87410  
Phone: (505) 334-6178 Fax: (505) 334-6170

**District IV**  
1220 S. St. Francis Dr., Santa Fe, NM 87505  
Phone: (505) 476-3460 Fax: (505) 476-3462

State of New Mexico  
Energy, Minerals & Natural Resources  
Department  
OIL CONSERVATION DIVISION  
1220 South St. Francis Dr.  
Santa Fe, NM 87505

**JUL 17 2019**

**FORM C-102**  
**Revised August 1, 2011**  
**Give one copy to appropriate**  
**District Office**

RECEIVED

**AMENDED REPORT**

## WELL LOCATION AND ACREAGE DEDICATION PLAT

<sup>1</sup> API Number 30-025-46230		<sup>2</sup> Pool Code 98180	<sup>3</sup> Pool Name WC-025 G-09 S253309P; Upr Wolfcamp	
<sup>4</sup> Property Code 725949	<sup>5</sup> Property Name VALIANT 24 FED COM			<sup>6</sup> Well Number #707H
<sup>7</sup> OGRID No. 7377	<sup>8</sup> Operator Name EOG RESOURCES, INC.			<sup>9</sup> Elevation 3459'

### <sup>10</sup>Surface Location

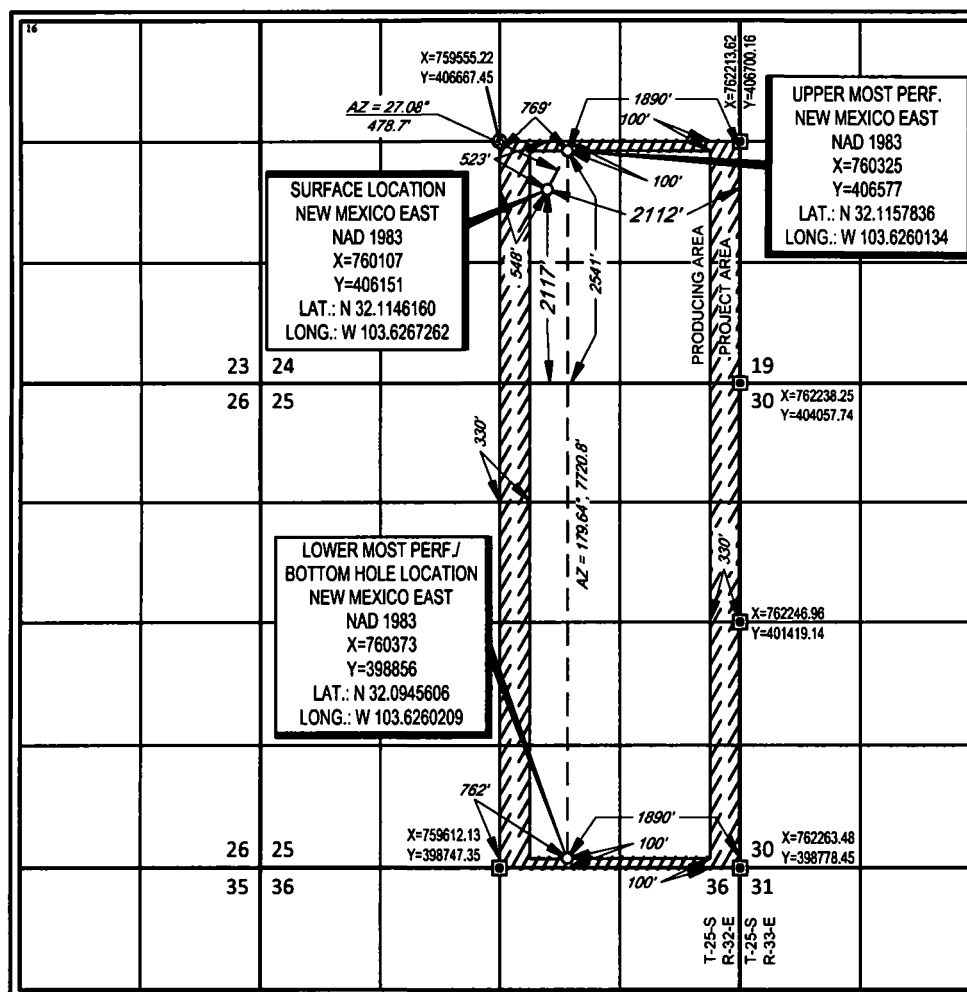
UL or lot no.	Section	Township	Range	Lot Idn	Feet from the	North/South line	Feet from the	East/West line	County
J	24	25-S	32-E	-	2117'	SOUTH	2112'	EAST	LEA

<sup>11</sup>Bottom Hole Location If Different From Surface

UL or lot no.	Section	Township	Range	Lot Idn	Feet from the	North/South line	Feet from the	East/West line	County
0	25	25-S	32-E	-	100'	SOUTH	1890'	EAST	LEA

<sup>12</sup> Dedicated Acres <b>480.00</b>	<sup>13</sup> Joint or Infill	<sup>14</sup> Consolidation Code	<sup>15</sup> Order No.
--	-------------------------------	----------------------------------	-------------------------

**No allowable will be assigned to this completion until all interests have been consolidated or a non-standard unit has been approved by the division.**



## <sup>17</sup>OPERATOR CERTIFICATION

I hereby certify that the information contained herein is true and complete to the best of my knowledge and belief, and that this organization either owns a working interest or unleased mineral interest in the land including the proposed bottom hole location or has a right to drill this well at this location pursuant to a contract with an owner of such a mineral or working interest, or to a voluntary pooling agreement or a compulsory pooling order heretofore entered by the division.

Star L Harrell 2/12/19

**Star L Harrell**  
Printed Name

**star\_harrell@eogresources.com**  
E-mail Address

## <sup>18</sup>SURVEYOR CERTIFICATION

I hereby certify that the well location shown on this plat was plotted from field notes of actual surveys made by me or under my supervision, and that the same is true to the best of my belief.

08/30/2018

Date of Survey \_\_\_\_\_  
Signature and Seal of Professional Surveyor \_\_\_\_\_

NEW MEXICO  
18329  
PROFESSIONAL SURVEYOR

Certificate Number \_\_\_\_\_



District I  
1625 N. French Dr., Hobbs, NM 88240  
Phone: (575) 393-6161 Fax: (575) 393-0720  
District II  
811 S. First St., Artesia, NM 88210  
Phone: (575) 748-1283 Fax: (575) 748-9720  
District III  
1000 Rio Brazos Road, Aztec, NM 87410  
Phone: (505) 334-6178 Fax: (505) 334-6170  
District IV  
1220 S. St. Francis Dr., Santa Fe, NM 87505  
Phone: (505) 476-3460 Fax: (505) 476-3462

State of New Mexico  
Energy, Minerals & Natural Resources  
Department  
OIL CONSERVATION DIVISION  
1220 South St. Francis Dr.  
Santa Fe, NM 87505

**HOBBS OCD**

FEB 04 2020

FORM C-102

Revised August 1, 2011

Submit one copy to appropriate

District Office

**RECEIVED**☐ AMENDED REPORT**WELL LOCATION AND ACREAGE DEDICATION PLAT**

<sup>1</sup> API Number <b>30-025-46232</b>	<sup>2</sup> Pool Code <b>98180</b>	<sup>3</sup> Pool Name <b>WC025 G09 S253309P; UPPER WOLFCAMP</b>
<sup>4</sup> Property Code <b>325949</b>	<sup>5</sup> Property Name <b>VALIANT 24 FED COM</b>	<sup>6</sup> Well Number <b>#709H</b>
<sup>7</sup> OGRID No. <b>7377</b>	<sup>8</sup> Operator Name <b>EOG RESOURCES, INC.</b>	<sup>9</sup> Elevation <b>3462'</b>

<sup>10</sup>Surface Location

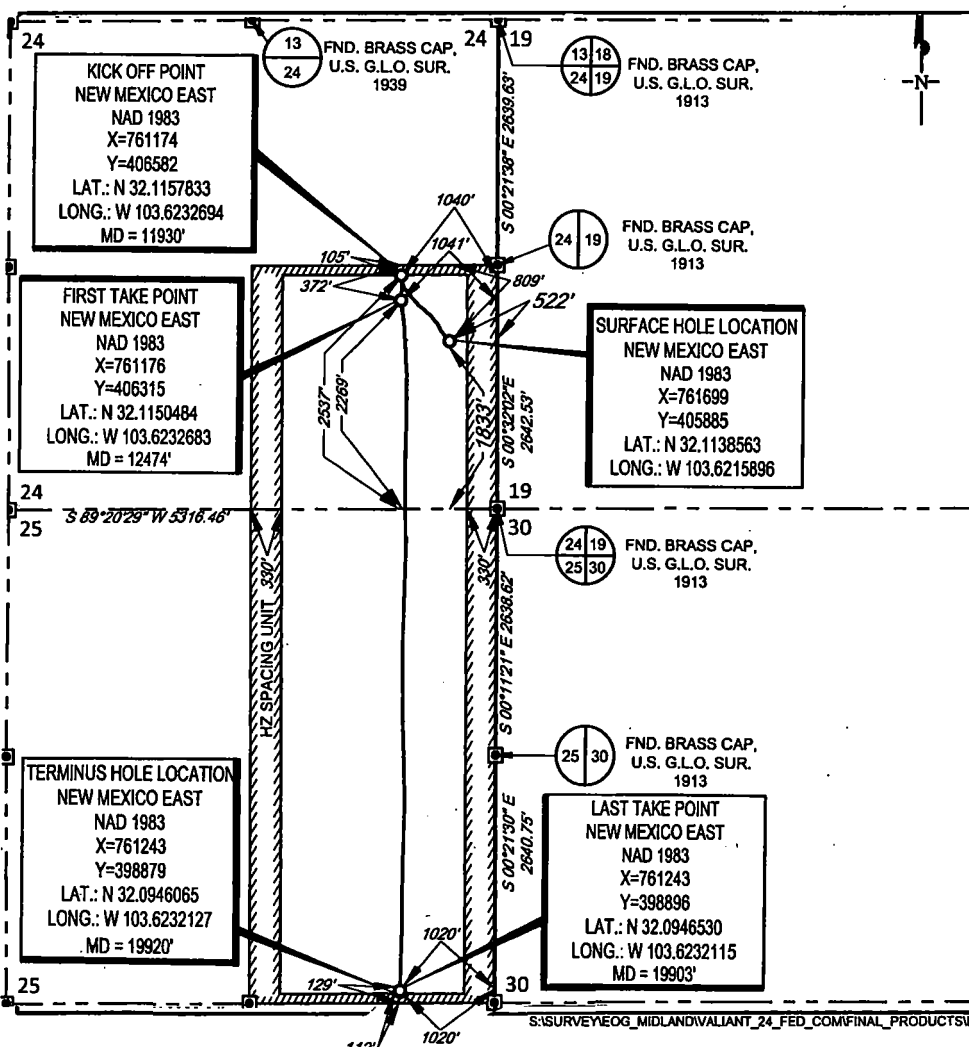
UL or lot no.	Section	Township	Range	Lot Idn	Feet from the	North/South line	Feet from the	East/West line	County
<b>I</b>	<b>24</b>	<b>25-S</b>	<b>32-E</b>	<b>-</b>	<b>1833'</b>	<b>SOUTH</b>	<b>522'</b>	<b>EAST</b>	<b>LEA</b>

<sup>11</sup>Bottom Hole Location If Different From Surface

UL or lot no.	Section	Township	Range	Lot Idn	Feet from the	North/South line	Feet from the	East/West line	County
<b>P</b>	<b>25</b>	<b>25-S</b>	<b>32-E</b>	<b>-</b>	<b>112'</b>	<b>SOUTH</b>	<b>1020'</b>	<b>EAST</b>	<b>LEA</b>

<sup>12</sup> Dedicated Acres <b>480.00</b>	<sup>13</sup> Joint or Infill	<sup>14</sup> Consolidation Code	<sup>15</sup> Order No.
--	-------------------------------	----------------------------------	-------------------------

No allowable will be assigned to this completion until all interests have been consolidated or a non-standard unit has been approved by the division.

<sup>17</sup>OPERATOR CERTIFICATION

I hereby certify that the information contained herein is true and complete to the best of my knowledge and belief, and that this organization either owns a working interest or unleased mineral interest in the land including the proposed bottom hole location or has a right to drill this well at this location pursuant to a contract with an owner of such a mineral or working interest, or to a voluntary pooling agreement or a compulsory pooling order heretofore entered by the division.

*Kay Maddox* 01/30/2020  
Signature Date

**Kay Maddox**  
Printed Name

**Kay\_Maddox@eogresources.com**  
E-mail Address

<sup>18</sup>SURVEYOR CERTIFICATION

I hereby certify that the well location shown on this plat was plotted from field notes of actual surveys made by me or under my supervision, and that the same is true to the best of my belief.

08/30/2018

Date of Survey  
Signature and Seal of Professional Surveyor  
**RAMON A. DOMINGUEZ**  
NEW MEXICO  
24508  
PROFESSIONAL SURVEYOR

Certificate Number

District I  
1625 N. French Dr., Hobbs, NM 88240  
Phone: (575) 393-6161 Fax: (575) 393-0720  
District II  
811 S. First St., Artesia, NM 88210  
Phone: (575) 748-1283 Fax: (575) 748-9720  
District III  
1000 Rio Brazos Road, Aztec, NM 87410  
Phone: (505) 334-6178 Fax: (505) 334-6170  
District IV  
1220 S. St. Francis Dr., Santa Fe, NM 87505  
Phone: (505) 476-3460 Fax: (505) 476-3462

State of New Mexico  
Energy, Minerals & Natural Resources  
Department  
OIL CONSERVATION DIVISION  
1220 South St. Francis Dr.  
Santa Fe, NM 87505

FORM C-102

Revised August 1, 2011

Submit one copy to appropriate

District Office

AMENDED REPORT

HOBBS OCD

FEB 04 2020

RECEIVED

## WELL LOCATION AND ACREAGE DEDICATION PLAT

<sup>1</sup> API Number 30-025-46296	<sup>2</sup> Pool Code 98180	<sup>3</sup> Pool Name WC025 G09 S253309P; UPPER WOLFCAMP
<sup>4</sup> Property Code 325949	<sup>5</sup> Property Name VALIANT 24 FED COM	<sup>6</sup> Well Number #710H
<sup>7</sup> OGRID No. 7377	<sup>8</sup> Operator Name EOG RESOURCES, INC.	<sup>9</sup> Elevation 3462'

<sup>10</sup>Surface Location

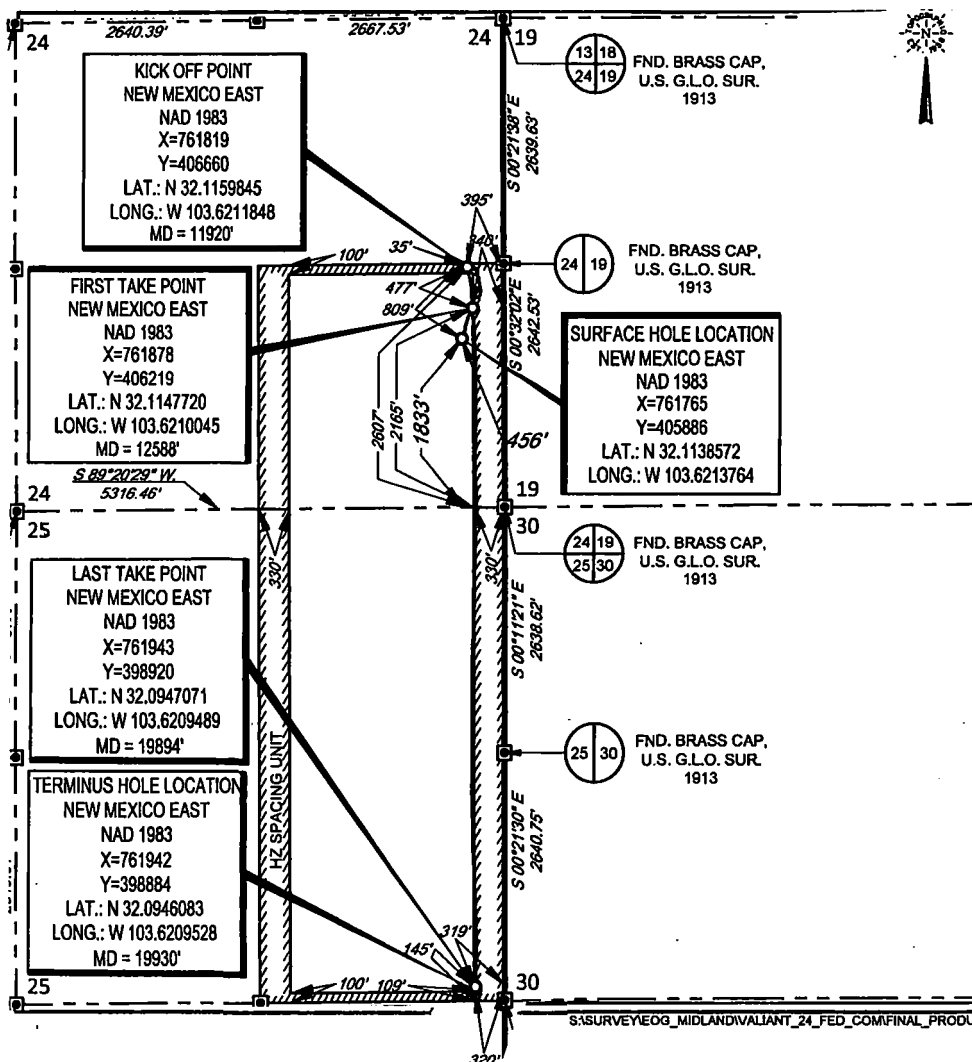
UL or lot no.	Section	Township	Range	Lot Idn	Feet from the	North/South line	Feet from the	East/West line	County
I	24	25-S	32-E	-	1833'	SOUTH	456'	EAST	LEA

<sup>11</sup>Bottom Hole Location If Different From Surface

UL or lot no.	Section	Township	Range	Lot Idn	Feet from the	North/South line	Feet from the	East/West line	County
P	25	25-S	32-E	-	109'	SOUTH	320'	EAST	LEA

<sup>12</sup> Dedicated Acres 480.00	<sup>13</sup> Joint or Infill	<sup>14</sup> Consolidation Code	<sup>15</sup> Order No.
---	-------------------------------	----------------------------------	-------------------------

No allowable will be assigned to this completion until all interests have been consolidated or a non-standard unit has been approved by the division.

<sup>17</sup>OPERATOR CERTIFICATION

I hereby certify that the information contained herein is true and complete to the best of my knowledge and belief, and that this organization either owns a working interest or unleased mineral interest in the land including the proposed bottom hole location or has a right to drill this well at this location pursuant to a contract with an owner of such a mineral or working interest, or to a voluntary pooling agreement or a compulsory pooling order heretofore entered by the division.

Kay Maddox

01/30/2020

Signature

Date

Kay Maddox

Printed Name

Kay\_Maddox@eogresources.com

E-mail Address

<sup>18</sup>SURVEYOR CERTIFICATION

I hereby certify that the well location shown on this plat was plotted from field notes of actual surveys made by me or under my supervision, and that the same is true to the best of my belief.

Date of Survey  
Signature and

08/30/2018

MCCHESNEY BROWN

18329

PROFESSIONAL SURVEYOR

Certificate Number

District I  
1625 N. French Dr., Hobbs, NM 88240  
Phone: (575) 393-6161 Fax: (575) 393-0720  
District II  
811 S. First St., Artesia, NM 88210  
Phone: (575) 748-1283 Fax: (575) 748-9720  
District III  
1000 Rio Brazos Road, Aztec, NM 87410  
Phone: (505) 334-6178 Fax: (505) 334-6170  
District IV  
1220 S. St. Francis Dr., Santa Fe, NM 87505  
Phone: (505) 476-3460 Fax: (505) 476-3462

State of New Mexico  
Energy, Minerals & Natural Resources  
Department  
OIL CONSERVATION DIVISION  
1220 South St. Francis Dr.  
Santa Fe, NM 87505

FORM C-102

Revised August 1, 2011

Submit one copy to appropriate

District Office

☐ AMENDED REPORT

## WELL LOCATION AND ACREAGE DEDICATION PLAT

<sup>1</sup> API Number 30-025-46569	<sup>2</sup> Pool Code 98180	<sup>3</sup> Pool Name WC-025 G-09 S253309P; UPR WOLFCAMP
<sup>4</sup> Property Code 325949	<sup>5</sup> Property Name VALIANT 24 FED COM	<sup>6</sup> Well Number 711H
<sup>7</sup> OGRID No. 7377	<sup>8</sup> Operator Name EOG RESOURCES, INC.	<sup>9</sup> Elevation 3448'

<sup>10</sup>Surface Location

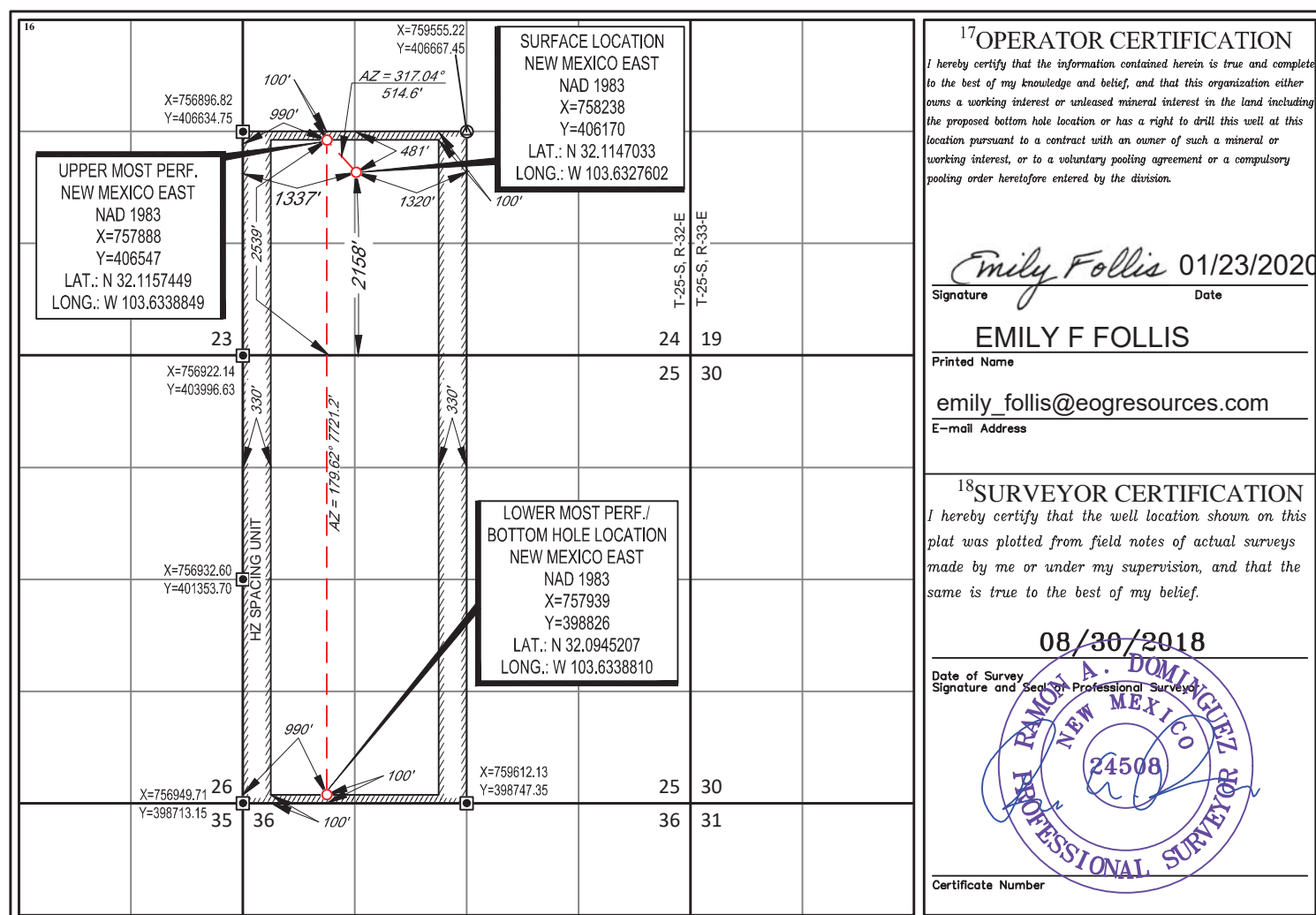
UL or lot no.	Section	Township	Range	Lot Idn	Feet from the	North/South line	Feet from the	East/West line	County
K	24	25-S	32-E	-	2158'	SOUTH	1337'	WEST	LEA

<sup>11</sup>Bottom Hole Location If Different From Surface

UL or lot no.	Section	Township	Range	Lot Idn	Feet from the	North/South line	Feet from the	East/West line	County
M	25	25-S	32-E	-	100'	SOUTH	990'	WEST	LEA

<sup>12</sup> Dedicated Acres 480.00	<sup>13</sup> Joint or Infill	<sup>14</sup> Consolidation Code	<sup>15</sup> Order No.
---	-------------------------------	----------------------------------	-------------------------

No allowable will be assigned to this completion until all interests have been consolidated or a non-standard unit has been approved by the division.



District I  
1625 N. French Dr., Hobbs, NM 88240  
Phone: (575) 393-6161 Fax: (575) 393-0720  
District II  
811 S. First St., Artesia, NM 88210  
Phone: (575) 748-1283 Fax: (575) 748-9720  
District III  
1000 Rio Brazos Road, Aztec, NM 87410  
Phone: (505) 334-6178 Fax: (505) 334-6170  
District IV  
1220 S. St. Francis Dr., Santa Fe, NM 87505  
Phone: (505) 476-3460 Fax: (505) 476-3462

State of New Mexico  
Energy, Minerals & Natural Resources  
Department  
OIL CONSERVATION DIVISION  
1220 South St. Francis Dr.  
Santa Fe, NM 87505

FORM C-102

Revised August 1, 2011

Submit one copy to appropriate

District Office

☐ AMENDED REPORT

## WELL LOCATION AND ACREAGE DEDICATION PLAT

<sup>1</sup> API Number 30-025-46569	<sup>2</sup> Pool Code 98180	<sup>3</sup> Pool Name WC-025 G-09 S253309P; UPR WOLFCAMP
<sup>4</sup> Property Code 325949	<sup>5</sup> Property Name VALIANT 24 FED COM	<sup>6</sup> Well Number 712H
<sup>7</sup> OGRID No. 7377	<sup>8</sup> Operator Name EOG RESOURCES, INC.	<sup>9</sup> Elevation 3440'

<sup>10</sup>Surface Location


UL or lot no.	Section	Township	Range	Lot Idn	Feet from the	North/South line	Feet from the	East/West line	County
L	24	25-S	32-E	-	2167'	SOUTH	623'	WEST	LEA

<sup>11</sup>Bottom Hole Location If Different From Surface

UL or lot no.	Section	Township	Range	Lot Idn	Feet from the	North/South line	Feet from the	East/West line	County
M	25	25-S	32-E	-	100'	SOUTH	660'	WEST	LEA

<sup>12</sup> Dedicated Acres 480.00	<sup>13</sup> Joint or Infill	<sup>14</sup> Consolidation Code	<sup>15</sup> Order No.
---	-------------------------------	----------------------------------	-------------------------

No allowable will be assigned to this completion until all interests have been consolidated or a non-standard unit has been approved by the division.



District I  
1625 N. French Dr., Hobbs, NM 88240  
Phone: (575) 393-6161 Fax: (575) 393-0720  
District II  
811 S. First St., Artesia, NM 88210  
Phone: (575) 748-1283 Fax: (575) 748-9720  
District III  
1000 Rio Brazos Road, Aztec, NM 87410  
Phone: (505) 334-6178 Fax: (505) 334-6170  
District IV  
1220 S. St. Francis Dr., Santa Fe, NM 87505  
Phone: (505) 476-3460 Fax: (505) 476-3462

State of New Mexico  
Energy, Minerals & Natural Resources  
Department  
OIL CONSERVATION DIVISION  
1220 South St. Francis Dr.  
Santa Fe, NM 87505

FORM C-102

Revised August 1, 2011

Submit one copy to appropriate

District Office

☐ AMENDED REPORT

## WELL LOCATION AND ACREAGE DEDICATION PLAT

<sup>1</sup> API Number <b>30-025-46570</b>	<sup>2</sup> Pool Code <b>98180</b>	<sup>3</sup> Pool Name <b>WC-025 G-09 S253309P; UPR WOLFCAMP</b>
<sup>4</sup> Property Code <b>325949</b>	<sup>5</sup> Property Name <b>VALIANT 24 FED COM</b>	
<sup>7</sup> OGRID No. <b>7377</b>	<sup>8</sup> Operator Name <b>EOG RESOURCES, INC.</b>	<sup>6</sup> Well Number <b>713H</b>
		<sup>9</sup> Elevation <b>3447'</b>

<sup>10</sup>Surface Location

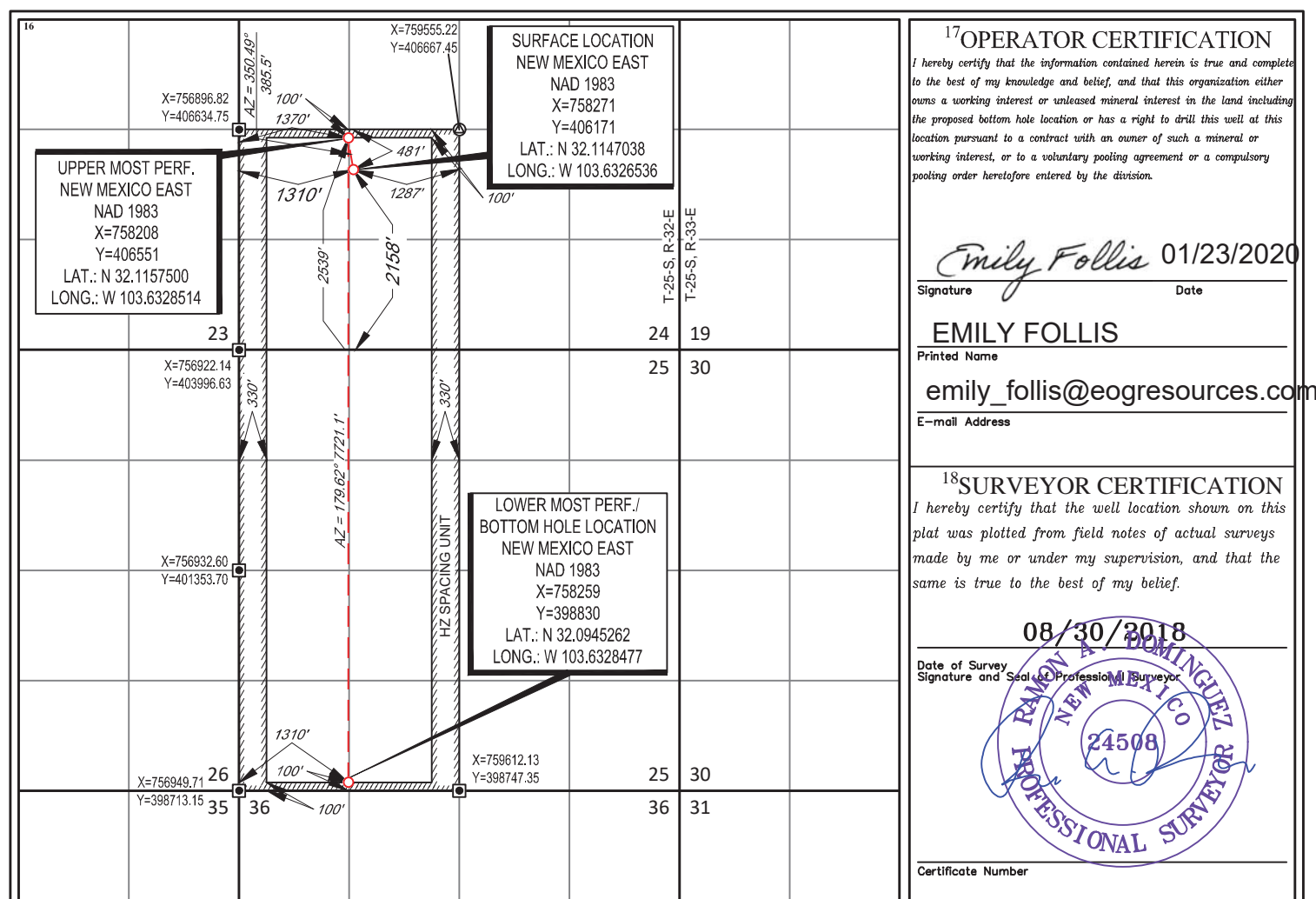
UL or lot no.	Section	Township	Range	Lot Idn	Feet from the	North/South line	Feet from the	East/West line	County
<b>K</b>	<b>24</b>	<b>25-S</b>	<b>32-E</b>	<b>-</b>	<b>2158'</b>	<b>SOUTH</b>	<b>1370'</b>	<b>WEST</b>	<b>LEA</b>

<sup>11</sup>Bottom Hole Location If Different From Surface

UL or lot no.	Section	Township	Range	Lot Idn	Feet from the	North/South line	Feet from the	East/West line	County
<b>N</b>	<b>25</b>	<b>25-S</b>	<b>32-E</b>	<b>-</b>	<b>100'</b>	<b>SOUTH</b>	<b>1310'</b>	<b>WEST</b>	<b>LEA</b>

<sup>12</sup> Dedicated Acres <b>480.00</b>	<sup>13</sup> Joint or Infill	<sup>14</sup> Consolidation Code	<sup>15</sup> Order No.
--	-------------------------------	----------------------------------	-------------------------

No allowable will be assigned to this completion until all interests have been consolidated or a non-standard unit has been approved by the division.





District I  
1625 N French Dr., Hobbs, NM 88240  
Phone: (575) 393-6161 Fax: (575) 393-0720

District II  
811 S. First St., Artesia, NM 88210  
Phone: (575) 748-1283 Fax: (575) 748-9720

District III  
1000 Rio Brazos Road, Aztec, NM 87410  
Phone: (505) 334-6178 Fax: (505) 334-6170

District IV  
1220 S. St. Francis Dr., Santa Fe, NM 87505  
Phone: (505) 476-3460 Fax: (505) 476-3462

State of New Mexico  
Energy, Minerals & Natural Resources  
Department  
OIL CONSERVATION DIVISION  
1220 South St. Francis Dr.  
Santa Fe, NM 87505

**HOBBS OCD**  
**DEC 03 2019**  
**RECEIVED**

FORM C-102

Revised August 1, 2011

Submit a copy to appropriate

District Office

☐ AMENDED REPORT**WELL LOCATION AND ACREAGE DEDICATION PLAT**

<sup>1</sup> API Number <b>30-025-46574</b>		<sup>2</sup> Pool Code <b>98180</b>		<sup>3</sup> Pool Name <b>WC-025 G-09 S253309P; Upper Wolfcamp</b>	
<sup>4</sup> Property Code <b>325949</b>		<sup>5</sup> Property Name <b>VALIANT 24 FED COM</b>			<sup>6</sup> Well Number <b>#722H</b>
<sup>7</sup> OGRID No. <b>7377</b>		<sup>8</sup> Operator Name <b>EOG RESOURCES, INC.</b>			<sup>9</sup> Elevation <b>3456'</b>

<sup>10</sup>Surface Location

UL or lot no.	Section	Township	Range	Lot Idn	Feet from the	North/South line	Feet from the	East/West line	County
<b>K</b>	<b>24</b>	<b>25-S</b>	<b>32-E</b>	<b>-</b>	<b>2147'</b>	<b>SOUTH</b>	<b>2280'</b>	<b>WEST</b>	<b>LEA</b>

<sup>11</sup>Bottom Hole Location If Different From Surface

UL or lot no.	Section	Township	Range	Lot Idn	Feet from the	North/South line	Feet from the	East/West line	County
<b>N</b>	<b>25</b>	<b>25-S</b>	<b>32-E</b>	<b>-</b>	<b>100'</b>	<b>SOUTH</b>	<b>2150'</b>	<b>WEST</b>	<b>LEA</b>

<sup>12</sup> Dedicated Acres <b>480.00</b>	<sup>13</sup> Joint or Infill	<sup>14</sup> Consolidation Code	<sup>15</sup> Order No.
--	-------------------------------	----------------------------------	-------------------------

No allowable will be assigned to this completion until all interests have been consolidated or a non-standard unit has been approved by the division.

<sup>16</sup> 		<sup>17</sup> OPERATOR CERTIFICATION I hereby certify that the information contained herein is true and complete to the best of my knowledge and belief, and that this organization either owns a working interest or undivided mineral interest in the land including the proposed bottom hole location or has a right to drill this well at this location pursuant to a contract with an owner of such a mineral or working interest, or to a voluntary pooling agreement or a compulsory pooling order heretofore entered by the division.  Signature: <i>Jayna K. Hobby</i> Date: <i>6/18/2019</i> Printed Name: <b>Jayna K. Hobby</b> E-mail Address: <b>Jayna_Hobby@eogresources.com</b>
<sup>18</sup> SURVEYOR CERTIFICATION I hereby certify that the well location shown on this plat was plotted from field notes of actual surveys made by me or under my supervision, and that the same is true to the best of my belief.  Date of Survey: <i>06/18/2019</i> Signature: <i>[Signature]</i> Certificate Number: <b>18329</b>		

District I  
1625 N. French Dr., Hobbs, NM 88240  
Phone: (575) 393-6161 Fax: (575) 393-0720  
District II  
811 S. First St., Artesia, NM 88210  
Phone: (575) 748-1283 Fax: (575) 748-9720  
District III  
1000 Rio Brazos Road, Aztec, NM 87410  
Phone: (505) 334-6178 Fax: (505) 334-6170  
District IV  
1220 S. St. Francis Dr., Santa Fe, NM 87505  
Phone: (505) 476-3460 Fax: (505) 476-3462

State of New Mexico  
Energy, Minerals & Natural Resources  
Department  
OIL CONSERVATION DIVISION  
1220 South St. Francis Dr.  
Santa Fe, NM 87505

FORM C-102  
Revised August 1, 2011  
Submit one copy to appropriate  
District Office

FEB 20 2020

RECEIVED

☐ AMENDED REPORT

WELL LOCATION AND ACREAGE DEDICATION PLAT

<sup>1</sup> API Number 30-025-46233	<sup>2</sup> Pool Code 98180	<sup>3</sup> Pool Name WC025 G09 S253309P; UPPER WOLFCAMP
<sup>4</sup> Property Code 325949	<sup>5</sup> Property Name VALIANT 24 FED COM	<sup>6</sup> Well Number #723H
<sup>7</sup> OGRID No. 7377	<sup>8</sup> Operator Name EOG RESOURCES, INC.	<sup>9</sup> Elevation 3458'

<sup>10</sup>Surface Location

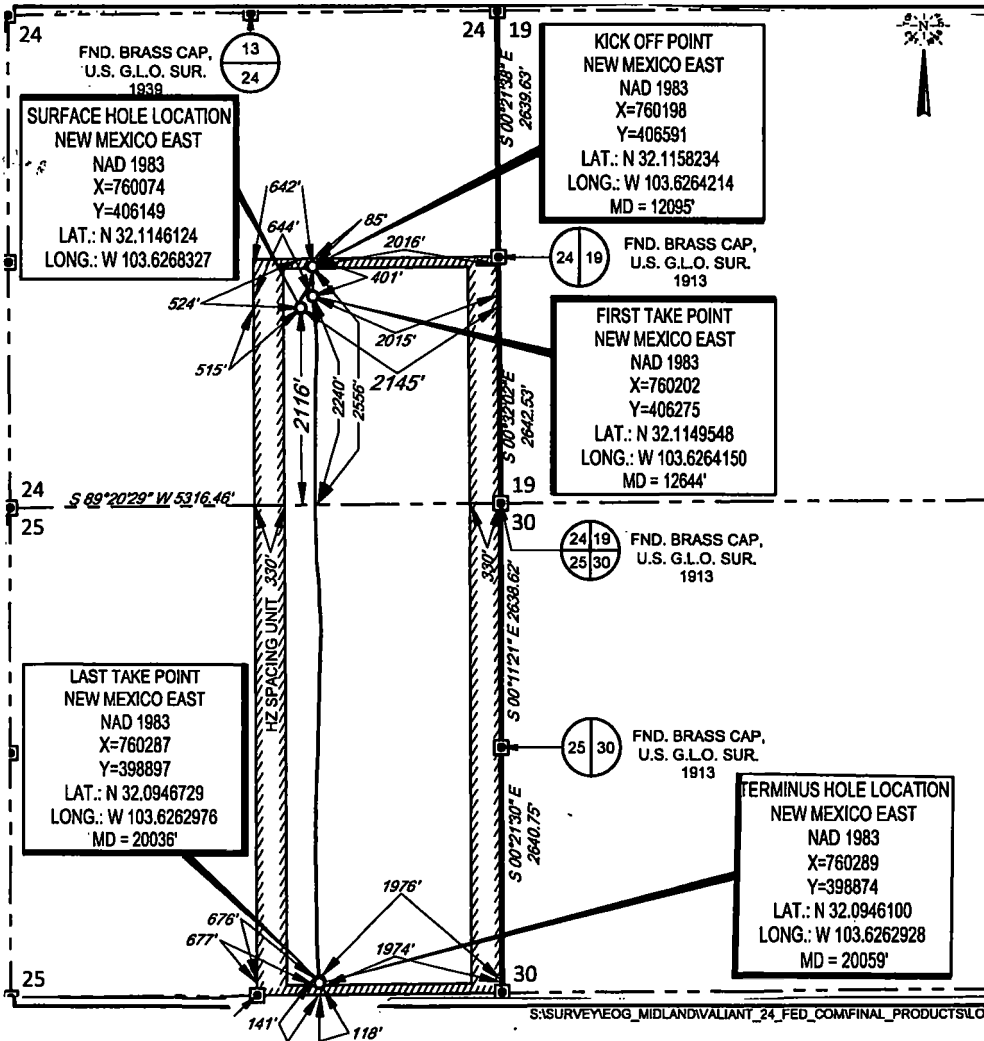
UL or lot no. J	Section 24	Township 25-S	Range 32-E	Lot Idn -	Feet from the 2116'	North/South line SOUTH	Feet from the 2145'	East/West line EAST	County LEA
--------------------	---------------	------------------	---------------	--------------	------------------------	---------------------------	------------------------	------------------------	---------------

<sup>11</sup>Bottom Hole Location If Different From Surface

UL or lot no. 0	Section 25	Township 25-S	Range 32-E	Lot Idn -	Feet from the 118'	North/South line SOUTH	Feet from the 1974'	East/West line EAST	County LEA
--------------------	---------------	------------------	---------------	--------------	-----------------------	---------------------------	------------------------	------------------------	---------------

<sup>12</sup> Dedicated Acres 480.00	<sup>13</sup> Joint or Infill	<sup>14</sup> Consolidation Code	<sup>15</sup> Order No.
---	-------------------------------	----------------------------------	-------------------------

No allowable will be assigned to this completion until all interests have been consolidated or a non-standard unit has been approved by the division.



<sup>17</sup>OPERATOR CERTIFICATION  
I hereby certify that the information contained herein is true and complete to the best of my knowledge and belief, and that this organization either owns a working interest or unleased mineral interest in the land including the proposed bottom hole location or has a right to drill this well at this location pursuant to a contract with an owner of such a mineral or working interest, or to a voluntary pooling agreement or a compulsory pooling order heretofore entered by the division.

Kay Maddox 02/19/2020  
Signature Date  
Kay Maddox  
Printed Name  
Kay\_Maddox@eogresources.com  
E-mail Address

<sup>18</sup>SURVEYOR CERTIFICATION  
I hereby certify that the well location shown on this plat was plotted from field notes of actual surveys made by me or under my supervision, and that the same is true to the best of my belief.

08/30/2018  
Date of Survey  
Signature and Seal of Professional Surveyor  
Ramon A. Dominguez  
24508  
PROFESSIONAL SURVEYOR  
Certificate Number

KZ 06/29/2018



District I  
1625 N. French Dr., Hobbs, NM 88240  
Phone: (575) 393-6161 Fax: (575) 393-6170  
District II  
811 S. First St., Artesia, NM 88210  
Phone: (575) 748-1283 Fax: (575) 748-9720  
District III  
1000 Rio Brazos Road, Aztec, NM 87410  
Phone: (505) 334-6178 Fax: (505) 334-6170  
District IV  
1220 S. St. Francis Dr., Santa Fe, NM 87505  
Phone: (505) 476-3460 Fax: (505) 476-3462

State of New Mexico  
Energy, Minerals & Natural Resources  
Department  
OIL CONSERVATION DIVISION  
1220 South St. Francis Dr.  
Santa Fe, NM 87505

**HOBBS OCD**

FORM C-102

Revised August 1, 2011

FEB 04 2020 Submit one copy to appropriate

District Office

RECEIVED ☐ AMENDED REPORT**WELL LOCATION AND ACREAGE DEDICATION PLAT**

<sup>1</sup> API Number <b>30-025-46227</b>	<sup>2</sup> Pool Code <b>98180</b>	<sup>3</sup> Pool Name <b>WC025 G09 S253309P; UPPER WOLFCAMP</b>
<sup>4</sup> Property Code <b>325949</b>	<sup>5</sup> Property Name <b>VALIANT 24 FED COM</b>	
<sup>7</sup> OGRID No. <b>7377</b>	<sup>6</sup> Operator Name <b>EOG RESOURCES, INC.</b>	<sup>8</sup> Well Number <b>#725H</b>
		<sup>9</sup> Elevation <b>3462'</b>

<sup>10</sup>Surface Location

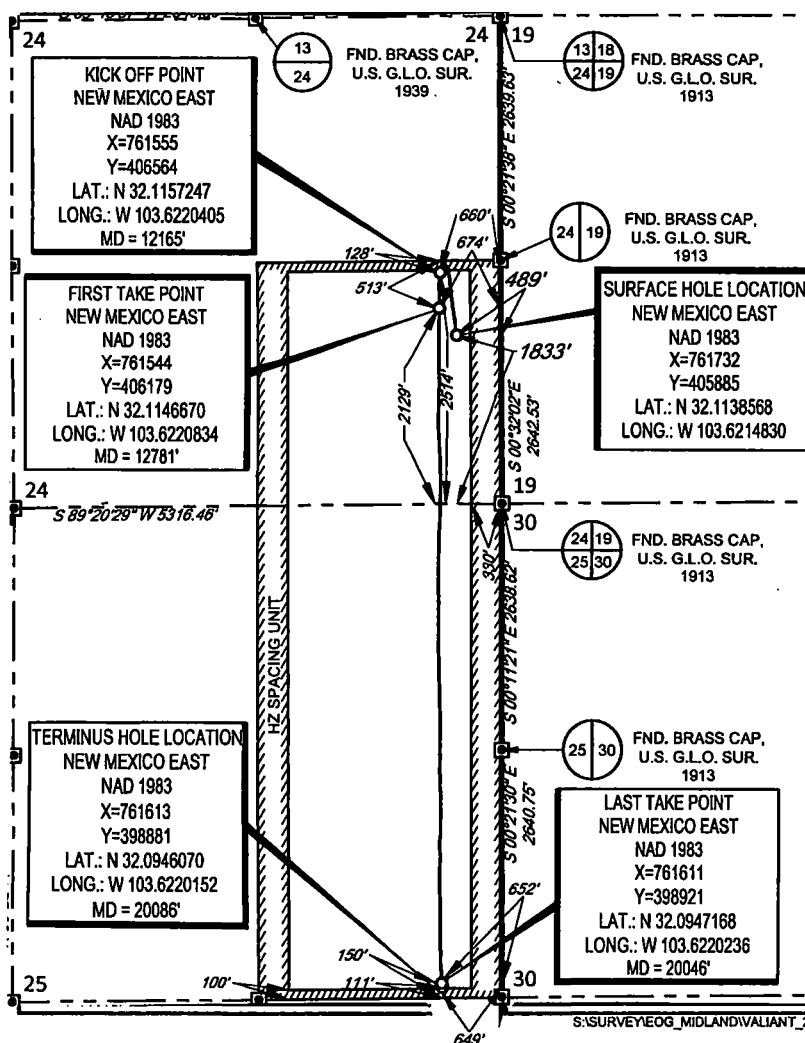
UL or lot no.	Section	Township	Range	Lot Ida	Feet from the	North/South line	Feet from the	East/West line	County
<b>I</b>	<b>24</b>	<b>25-S</b>	<b>32-E</b>	<b>-</b>	<b>1833'</b>	<b>SOUTH</b>	<b>489'</b>	<b>EAST</b>	<b>LEA</b>

<sup>11</sup>Bottom Hole Location If Different From Surface

UL or lot no.	Section	Township	Range	Lot Ida	Feet from the	North/South line	Feet from the	East/West line	County
<b>P</b>	<b>25</b>	<b>25-S</b>	<b>32-E</b>	<b>-</b>	<b>111'</b>	<b>SOUTH</b>	<b>649'</b>	<b>EAST</b>	<b>LEA</b>

<sup>12</sup> Dedicated Acres <b>480.00</b>	<sup>13</sup> Joint or Infill	<sup>14</sup> Consolidation Code	<sup>15</sup> Order No.
--	-------------------------------	----------------------------------	-------------------------

No allowable will be assigned to this completion until all interests have been consolidated or a non-standard unit has been approved by the division.

<sup>17</sup>OPERATOR CERTIFICATION

I hereby certify that the information contained herein is true and complete to the best of my knowledge and belief, and that this organization either owns a working interest or unleased mineral interest in the land including the proposed bottom hole location or has a right to drill this well at this location pursuant to a contract with an owner of such a mineral or working interest, or to a voluntary pooling agreement or a compulsory pooling order heretofore entered by the division.

Kay Maddox 01/30/2020  
Signature Date

Kay Maddox  
Printed Name

Kay\_Maddox@eogresources.com  
E-mail Address

<sup>18</sup>SURVEYOR CERTIFICATION

I hereby certify that the well location shown on this plat was plotted from field notes of actual surveys made by me or under my supervision, and that the same is true to the best of my belief.

08/30/2018

Date of Survey  
Signature and Seal of Professional Surveyor

DOMINGUEZ  
NEW MEXICO  
24508  
PROFESSIONAL SURVEYOR

Certificate Number

District I  
1625 N. French Dr., Hobbs, NM 88240  
Phone: (505) 393-6161 Fax: (505) 393-0720  
District II  
811 S. First St., Artesia, NM 88210  
Phone: (505) 748-1283 Fax: (505) 748-9720  
District III  
1000 Rio Brazos Road, Aztec, NM 87410  
Phone: (505) 334-6178 Fax: (505) 334-6170  
District IV  
1220 S. St. Francis Dr., Santa Fe, NM 87505  
Phone: (505) 476-3460 Fax: (505) 476-3462

State of New Mexico  
Energy, Minerals & Natural Resources  
Department  
OIL CONSERVATION DIVISION  
1220 South St. Francis Dr.  
Santa Fe, NM 87505

FORM C-102

Revised August 1, 2011

Submit one copy to appropriate

District Office

☐ AMENDED REPORT

## WELL LOCATION AND ACREAGE DEDICATION PLAT

<sup>1</sup> API Number <b>30-025-46231</b>	<sup>2</sup> Pool Code <b>98180</b>	<sup>3</sup> Pool Name <b>WC025 G09 S253309P; UPPER WOLFCAMP</b>
<sup>4</sup> Property Code <b>325949</b>	<sup>5</sup> Property Name <b>VALIANT 24 FED COM</b>	
<sup>6</sup> OGRID No. <b>7377</b>	<sup>8</sup> Operator Name <b>EOG RESOURCES, INC.</b>	<sup>7</sup> Well Number <b>#728H</b>
		<sup>9</sup> Elevation <b>3461'</b>

<sup>10</sup>Surface Location

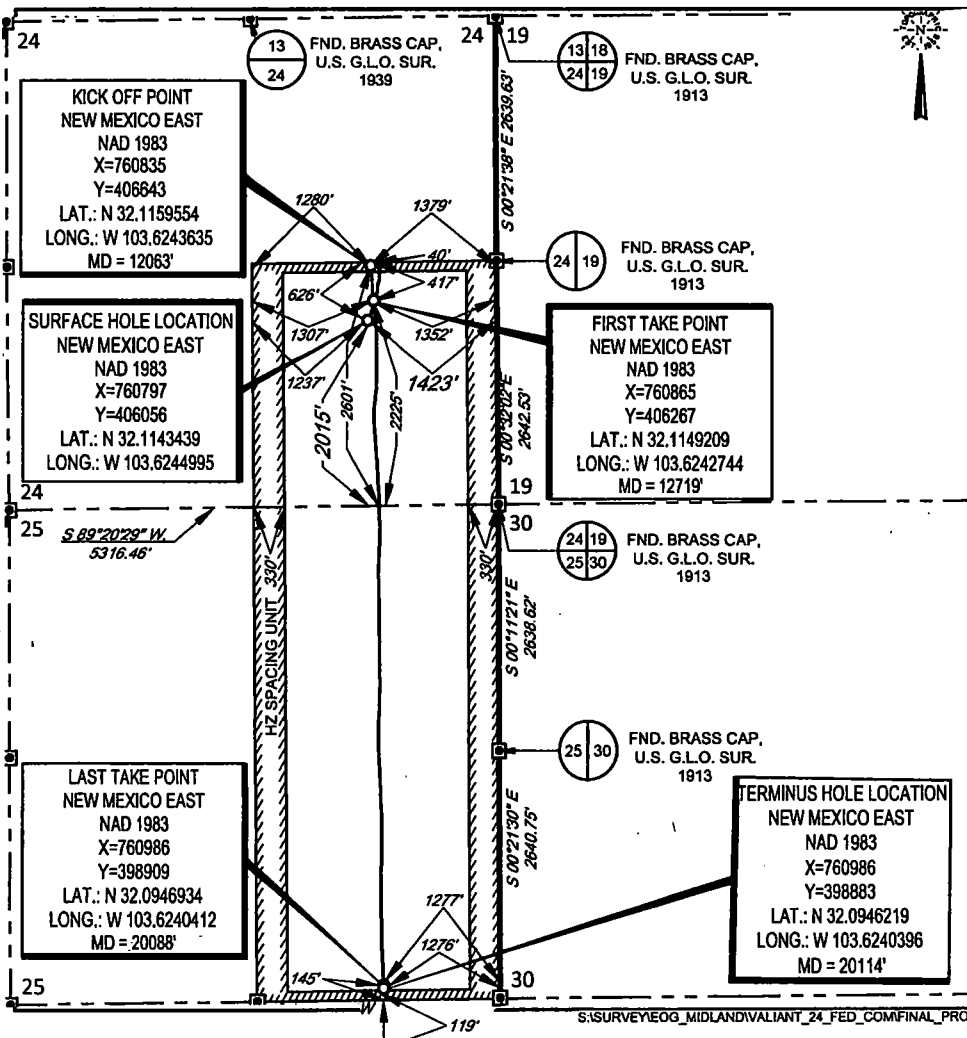
UL or lot no.	Section	Township	Range	Lot Idn	Feet from the	North/South line	Feet from the	East/West line	County
<b>J</b>	<b>24</b>	<b>25-S</b>	<b>32-E</b>	<b>-</b>	<b>2015'</b>	<b>SOUTH</b>	<b>1423'</b>	<b>EAST</b>	<b>LEA</b>

<sup>11</sup>Bottom Hole Location If Different From Surface

UL or lot no.	Section	Township	Range	Lot Idn	Feet from the	North/South line	Feet from the	East/West line	County
<b>P</b>	<b>25</b>	<b>25-S</b>	<b>32-E</b>	<b>-</b>	<b>119'</b>	<b>SOUTH</b>	<b>1276'</b>	<b>EAST</b>	<b>LEA</b>

<sup>12</sup> Dedicated Acres <b>480.00</b>	<sup>13</sup> Joint or Infill	<sup>14</sup> Consolidation Code	<sup>15</sup> Order No.
--	-------------------------------	----------------------------------	-------------------------

No allowable will be assigned to this completion until all interests have been consolidated or a non-standard unit has been approved by the division.

<sup>17</sup>OPERATOR CERTIFICATION

I hereby certify that the information contained herein is true and complete to the best of my knowledge and belief, and that this organization either owns a working interest or unleased mineral interest in the land including the proposed bottom hole location or has a right to drill this well at this location pursuant to a contract with an owner of such a mineral or working interest, or to a voluntary pooling agreement or a compulsory pooling order heretofore entered by the division.

*Kay Maddox* 01/30/2020  
Signature Date

**Kay Maddox**  
Printed Name


**Kay\_Maddox@eogresources.com**  
E-mail Address

<sup>18</sup>SURVEYOR CERTIFICATION

I hereby certify that the well location shown on this plat was plotted from field notes of actual surveys made by me or under my supervision, and that the same is true to the best of my belief.

09/20/2018

Date of Survey  
Signature and Seal of Professional Surveyor



Certificate Number

District I  
1625 N. French Dr., Hobbs, NM 88240  
Phone: (575) 393-6161 Fax: (575) 393-0720  
District II  
811 S. First St., Artesia, NM 88210  
Phone: (575) 748-1283 Fax: (575) 748-9720  
District III  
1000 Rio Brazos Road, Aztec, NM 87410  
Phone: (505) 334-6178 Fax: (505) 334-6170  
District IV  
1220 S. St. Francis Dr., Santa Fe, NM 87505  
Phone: (505) 476-3460 Fax: (505) 476-3462

State of New Mexico  
Energy, Minerals & Natural Resources  
Department  
OIL CONSERVATION DIVISION  
1220 South St. Francis Dr.  
Santa Fe, NM 87505

FORM C-102

Revised August 1, 2011

Submit one copy to appropriate

District Office

☐ AMENDED REPORT

## WELL LOCATION AND ACREAGE DEDICATION PLAT

<sup>1</sup> API Number 30-025-46906	<sup>2</sup> Pool Code 97903	<sup>3</sup> Pool Name WC-025 G-08 S253235G; LWR BONE SPRIN
<sup>4</sup> Property Code 325949	<sup>5</sup> Property Name VALIANT 24 FED COM	<sup>6</sup> Well Number 741H
<sup>7</sup> OGRID No. 7377	<sup>8</sup> Operator Name EOG RESOURCES, INC.	<sup>9</sup> Elevation 3440'

<sup>10</sup>Surface Location

UL or lot no.	Section	Township	Range	Lot Idn	Feet from the	North/South line	Feet from the	East/West line	County
L	24	25-S	32-E	-	2167'	SOUTH	590'	WEST	LEA

<sup>11</sup>Bottom Hole Location If Different From Surface

UL or lot no.	Section	Township	Range	Lot Idn	Feet from the	North/South line	Feet from the	East/West line	County
M	25	25-S	32-E	-	100'	SOUTH	430'	WEST	LEA

<sup>12</sup> Dedicated Acres 480.00	<sup>13</sup> Joint or Infill	<sup>14</sup> Consolidation Code	<sup>15</sup> Order No.
---	-------------------------------	----------------------------------	-------------------------

No allowable will be assigned to this completion until all interests have been consolidated or a non-standard unit has been approved by the division.

<sup>16</sup> <p>UPPER MOST PERF. NEW MEXICO EAST NAD 1983 X=757328 Y=406540 LAT.: N 32.1157359 LONG.: W 103.6356936</p> <p>SURFACE LOCATION NEW MEXICO EAST NAD 1983 X=757491 Y=406171 LAT.: N 32.1147179 LONG.: W 103.6351738</p> <p>LOWER MOST PERF./ BOTTOM HOLE LOCATION NEW MEXICO EAST NAD 1983 X=757379 Y=398819 LAT.: N 32.0945109 LONG.: W 103.6356893</p>		<sup>17</sup> OPERATOR CERTIFICATION <p>I hereby certify that the information contained herein is true and complete to the best of my knowledge and belief, and that this organization either owns a working interest or unleased mineral interest in the land including the proposed bottom hole location or has a right to drill this well at this location pursuant to a contract with an owner of such a mineral or working interest, or to a voluntary pooling agreement or a compulsory pooling order heretofore entered by the division.</p> <p><i>Emily Follis</i> 03/03/2020 Signature Date</p> <p>EMILY FOLLIS Printed Name</p> <p>emily.follis@eogresources.com E-mail Address</p>	
<sup>18</sup> SURVEYOR CERTIFICATION <p>I hereby certify that the well location shown on this plat was plotted from field notes of actual surveys made by me or under my supervision, and that the same is true to the best of my belief.</p> <p>08/30/2018 Date of Survey</p> <p><i>Ramon A. Dominguez</i> Signature and Seal of Professional Surveyor</p> <p>24508 Certificate Number</p>			

**District I**  
1625 N. French Dr., Hobbs, NM 88240  
Phone: (575) 393-6161 Fax: (575) 393-0720

**District II**  
811 S. First St., Artesia, NM 88210  
Phone: (575) 748-1283 Fax: (575) 748-9720

**District III**  
1000 Rio Brazos Road, Aztec, NM 87410  
Phone: (505) 334-6178 Fax: (505) 334-6170

**District IV**  
1220 S. St. Francis Dr., Santa Fe, NM 87505  
Phone: (505) 476-3460 Fax: (505) 476-3462

State of New Mexico  
Energy, Minerals & Natural Resources  
Department  
**OIL CONSERVATION DIVISION**  
1220 South St. Francis Dr.  
Santa Fe, NM 87505

FORM C-102

Revised August 1, 2011

Submit one copy to appropriate

District Office

☐ AMENDED REPORT**WELL LOCATION AND ACREAGE DEDICATION PLAT**

<sup>1</sup> API Number <b>30-025-46567</b>	<sup>2</sup> Pool Code <b>97903 98180</b>	<sup>3</sup> Pool Name <b>WC-024-08 525309P-UPPER WOLF CAMP</b>
<sup>4</sup> Property Code <b>325949</b>	<sup>5</sup> Property Name <b>VALIANT 24 FED COM</b>	<sup>6</sup> Well Number <b>742H</b>
<sup>7</sup> OGRID No. <b>7377</b>	<sup>8</sup> Operator Name <b>EOG RESOURCES, INC.</b>	<sup>9</sup> Elevation <b>3447'</b>

**<sup>10</sup>Surface Location**

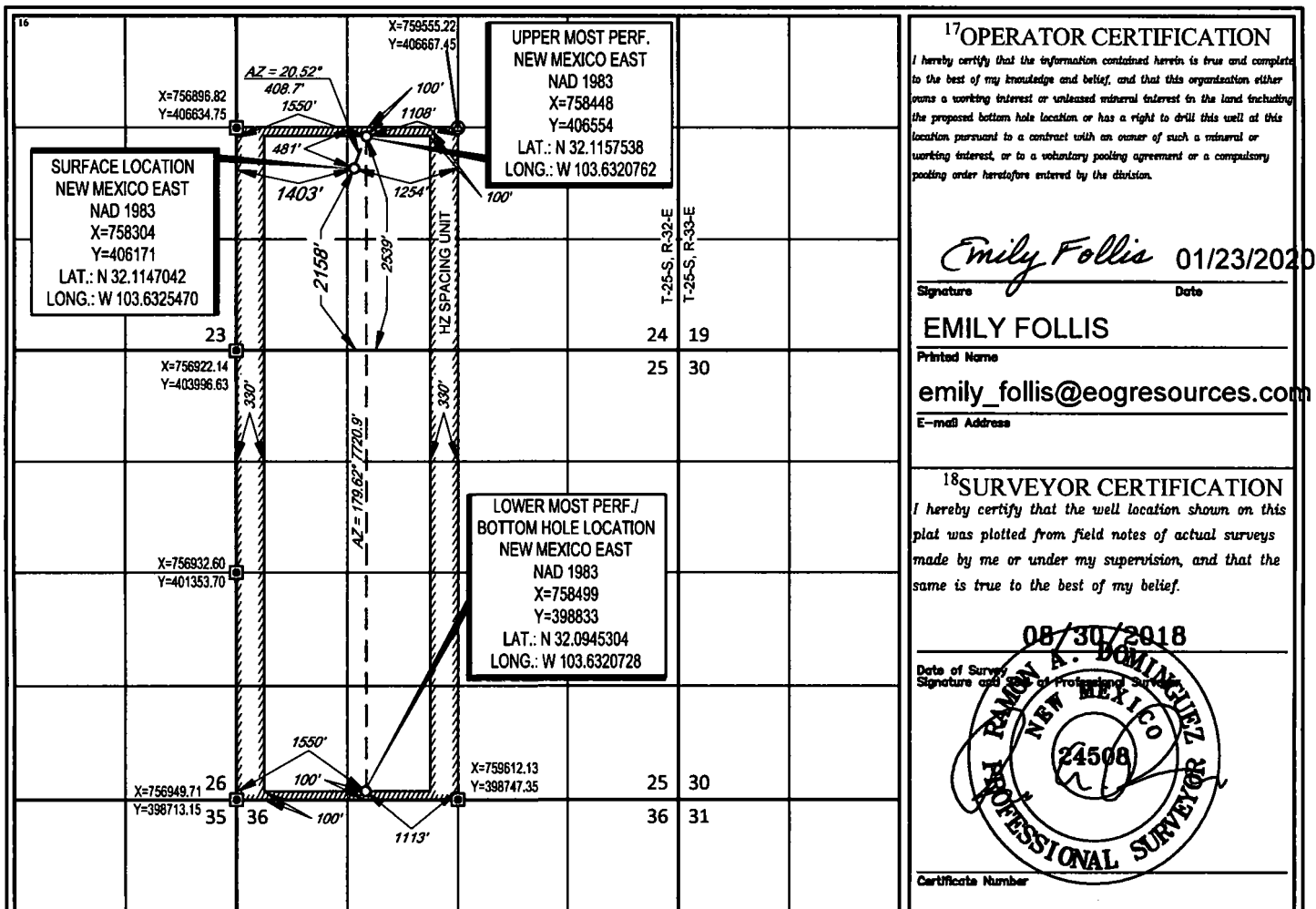
UL or lot no.	Section	Township	Range	Lot Idn	Feet from the	North/South line	Feet from the	East/West line	County
<b>K</b>	<b>24</b>	<b>25-S</b>	<b>32-E</b>	<b>-</b>	<b>2158'</b>	<b>SOUTH</b>	<b>1403'</b>	<b>WEST</b>	<b>LEA</b>

**<sup>11</sup>Bottom Hole Location If Different From Surface**

UL or lot no.	Section	Township	Range	Lot Idn	Feet from the	North/South line	Feet from the	East/West line	County
<b>N</b>	<b>25</b>	<b>25-S</b>	<b>32-E</b>	<b>-</b>	<b>100'</b>	<b>SOUTH</b>	<b>1550'</b>	<b>WEST</b>	<b>LEA</b>

<sup>12</sup> Dedicated Acres <b>480.00</b>	<sup>13</sup> Joint or Infill	<sup>14</sup> Consolidation Code	<sup>15</sup> Order No.
--	-------------------------------	----------------------------------	-------------------------

No allowable will be assigned to this completion until all interests have been consolidated or a non-standard unit has been approved by the division.



State of New Mexico  
Energy, Minerals & Natural Resources  
Department  
OIL CONSERVATION DIVISION  
1220 South St. Francis Dr.  
Santa Fe, NM 87505

**District Office**

**AMENDED REPORT**

S:\SURVEY\EOG MIDLAND\VALIANT 24 FED COM\FINAL PRODUCTS\LO VALIANT 24 FED COM 743H C-102.DWG 1/13/2020 11:46:32 AM rdominquez



## District I

1625 N. French Dr., Hobbs, NM 88240  
Phone: (575) 393-6161 Fax: (575) 393-0720

## District II

811 S. First St., Artesia, NM 88210  
Phone: (575) 748-1283 Fax: (575) 748-9720

## District III

1000 Rio Brazos Road, Aztec, NM 87410  
Phone: (505) 334-6178 Fax: (505) 334-6170

## District IV

1220 S. St. Francis Dr., Santa Fe, NM 87505  
Phone: (505) 476-3460 Fax: (505) 476-3462

State of New Mexico  
Energy, Minerals & Natural Resources **HOBBS OCD**  
Department  
OIL CONSERVATION DIVISION FEB 04 2020  
1220 South St. Francis Dr.  
Santa Fe, NM 87505

FORM C-102

Revised August 1, 2011

Submit one copy to appropriate

District Office

**RECEIVED** ☐ AMENDED REPORT

## WELL LOCATION AND ACREAGE DEDICATION PLAT

<sup>1</sup> API Number <b>30-025-46234</b>	<sup>2</sup> Pool Code <b>98180</b>	<sup>3</sup> Pool Name <b>WC025 G09 S253309P; UPPER WOLFCAMP</b>
<sup>4</sup> Property Code <b>325949</b>	<sup>5</sup> Property Name <b>VALIANT 24 FED COM</b>	
<sup>6</sup> Well Number <b>#744H</b>	<sup>7</sup> Elevation <b>3460'</b>	
<sup>8</sup> GRID No. <b>7377</b>	<sup>9</sup> Operator Name <b>EOG RESOURCES, INC.</b>	

<sup>10</sup>Surface Location

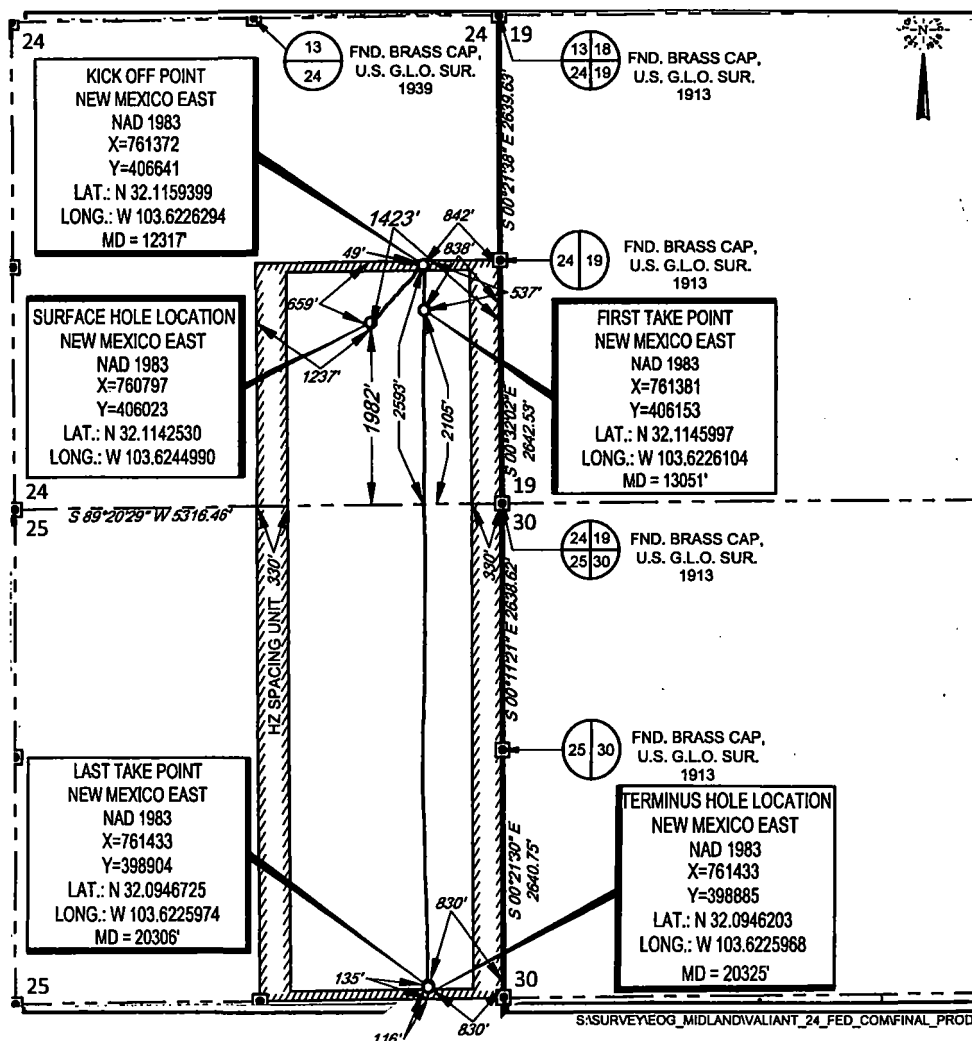
UL or lot no.	Section	Township	Range	Lot Idn	Feet from the	North/South line	Feet from the	East/West line	County
<b>J</b>	<b>24</b>	<b>25-S</b>	<b>32-E</b>	<b>-</b>	<b>1982'</b>	<b>SOUTH</b>	<b>1423'</b>	<b>EAST</b>	<b>LEA</b>

<sup>11</sup>Bottom Hole Location If Different From Surface

UL or lot no.	Section	Township	Range	Lot Idn	Feet from the	North/South line	Feet from the	East/West line	County
<b>P</b>	<b>25</b>	<b>25-S</b>	<b>32-E</b>	<b>-</b>	<b>116'</b>	<b>SOUTH</b>	<b>830'</b>	<b>EAST</b>	<b>LEA</b>

<sup>12</sup> Dedicated Acres <b>480.00</b>	<sup>13</sup> Joint or Infill	<sup>14</sup> Consolidation Code	<sup>15</sup> Order No.
--	-------------------------------	----------------------------------	-------------------------

No allowable will be assigned to this completion until all interests have been consolidated or a non-standard unit has been approved by the division.

<sup>17</sup>OPERATOR CERTIFICATION

I hereby certify that the information contained herein is true and complete to the best of my knowledge and belief, and that this organization either owns a working interest or unleased mineral interest in the land including the proposed bottom hole location or has a right to drill this well at this location pursuant to a contract with an owner of such a mineral or working interest, or to a voluntary pooling agreement or a compulsory pooling order heretofore entered by the division.

*Kay Maddox* 01/30/2020  
Signature Date

*Kay Maddox*  
Printed Name

*Kay Maddox@eogresources.com*  
E-mail Address

<sup>18</sup>SURVEYOR CERTIFICATION

I hereby certify that the well location shown on this plat was plotted from field notes of actual surveys made by me or under my supervision, and that the same is true to the best of my belief.

09/20/2018

Date of Survey  
Signature and Seal of Professional Surveyor  
*RAMON A. DOMINGUEZ*  
NEW MEXICO  
24508  
PROFESSIONAL SURVEYOR

Certificate Number

**AMENDED REPORT**

S:\SURVEY\EOG MIDLAND\VALIANT 24 FED COM\FINAL PRODUCTS\LO VALIANT 24 FED COM 501H.DWG 10/29/2018 3:09:23 PM b7c

A/E

District I  
1625 N. French Dr., Hobbs, NM 88240  
Phone: (575) 393-6161 Fax: (575) 393-0720

District II  
811 S. First St., Artesia, NM 88210  
Phone: (575) 748-1283 Fax: (575) 748-9720

District III  
1000 Rio Brazos Road, Aztec, NM 87410  
Phone: (505) 334-6178 Fax: (505) 334-6170

District IV  
1220 S. St. Francis Dr., Santa Fe, NM 87505  
Phone: (505) 476-3460 Fax: (505) 476-3462

State of New Mexico  
Energy, Minerals & Natural Resources  
Department  
OIL CONSERVATION DIVISION  
1220 South St. Francis Dr.  
Santa Fe, NM 87505

HOBBS OCD

DEC 03 2019

RECEIVED

FORM C-102

Revised August 1, 2011

Submit one copy to appropriate

District Office

☐ AMENDED REPORT

## WELL LOCATION AND ACREAGE DEDICATION PLAT

<sup>1</sup> API Number <b>30-025-4664</b>	<sup>2</sup> Pool Code <b>97903</b>	<sup>3</sup> Pool Name <b>WC-025 G-08 S253235G; Lwr Bone Spring</b>
<sup>4</sup> Property Code <b>325949</b>	<sup>5</sup> Property Name <b>VALIANT 24 FED COM</b>	<sup>6</sup> Well Number <b>#502H</b>
<sup>7</sup> GRID No. <b>7377</b>	<sup>8</sup> Operator Name <b>EOG RESOURCES, INC.</b>	<sup>9</sup> Elevation <b>3447'</b>

<sup>10</sup>Surface Location

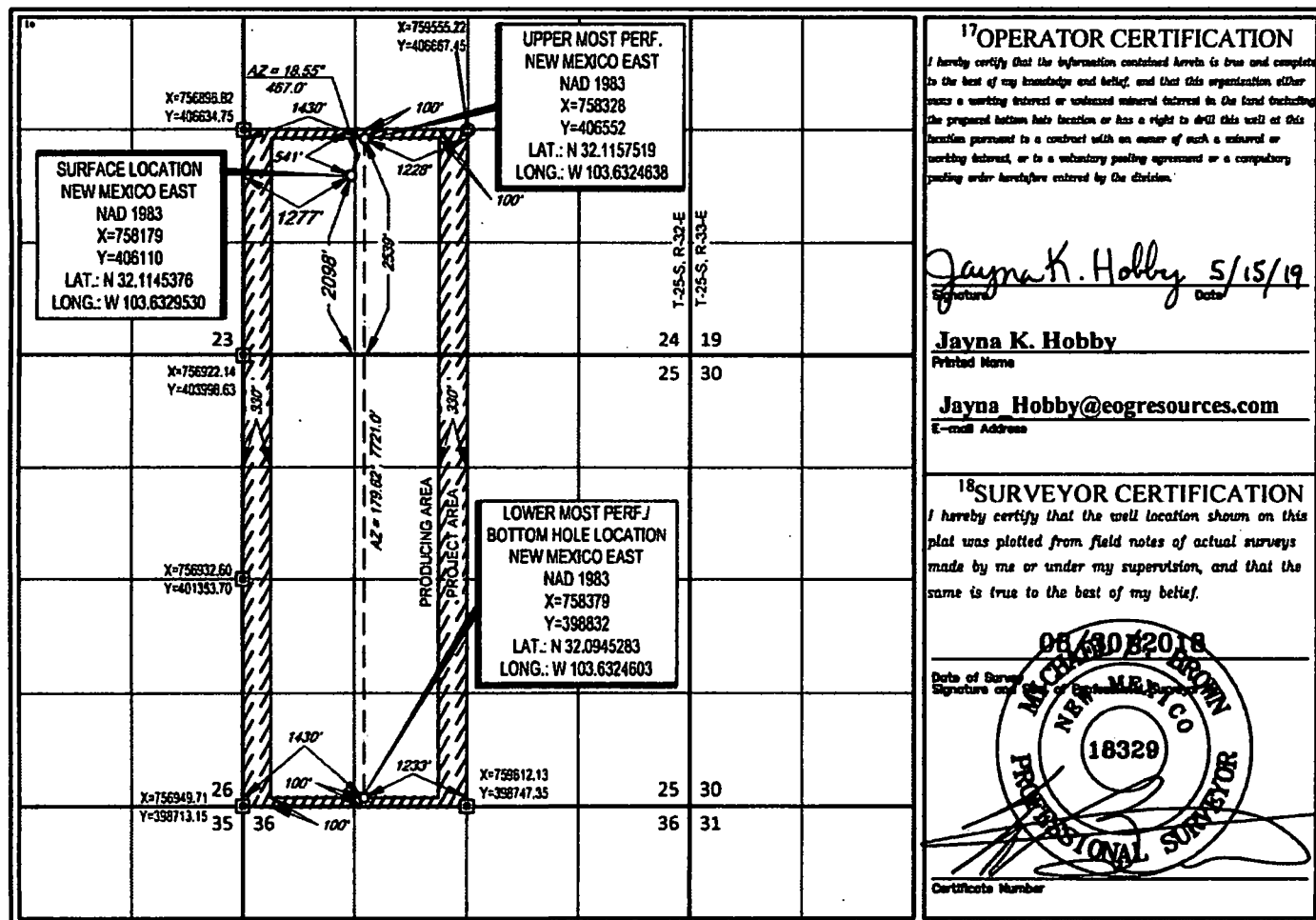
UL or lot no.	Section	Township	Range	Lot Ida	Feet from the	North/South line	Feet from the	East/West line	County
<b>L</b>	<b>24</b>	<b>25-S</b>	<b>32-E</b>	<b>-</b>	<b>2098'</b>	<b>SOUTH</b>	<b>1277'</b>	<b>WEST</b>	<b>LEA</b>

<sup>11</sup>Bottom Hole Location If Different From Surface

UL or lot no.	Section	Township	Range	Lot Ida	Feet from the	North/South line	Feet from the	East/West line	County
<b>N</b>	<b>25</b>	<b>25-S</b>	<b>32-E</b>	<b>-</b>	<b>100'</b>	<b>SOUTH</b>	<b>1430'</b>	<b>WEST</b>	<b>LEA</b>

<sup>12</sup> Dedicated Acres <b>480.00</b>	<sup>13</sup> Joint or Infill	<sup>14</sup> Consolidation Code	<sup>15</sup> Order No.
--	-------------------------------	----------------------------------	-------------------------

No allowable will be assigned to this completion until all interests have been consolidated or a non-standard unit has been approved by the division.





HOBBS OCD

DEC 03 2019

FORM C-102

Revised August 1, 2011

RECEIVED

copy to appropriate

District Office

☐ AMENDED REPORT

District I  
1625 N. French Dr., Hobbs, NM 88240  
Phone (575) 393-6161 Fax: (575) 393-0720

District II  
811 S. First St., Artesia, NM 88210  
Phone: (575) 748-1283 Fax: (575) 748-9720

District III  
1000 Rio Brazos Road, Aztec, NM 87410  
Phone: (505) 334-6178 Fax: (505) 334-6170

District IV  
1220 S. St. Francis Dr., Santa Fe, NM 87505  
Phone: (505) 476-3460 Fax: (505) 476-3462

State of New Mexico  
Energy, Minerals & Natural Resources  
Department  
OIL CONSERVATION DIVISION  
1220 South St. Francis Dr.  
Santa Fe, NM 87505

## WELL LOCATION AND ACREAGE DEDICATION PLAT

<sup>1</sup> API Number <b>30-025-46566</b>	<sup>2</sup> Pool Code <b>97903</b>	<sup>3</sup> Pool Name <b>WC-025 G-08 S253235G; Lwr Bone Spring</b>
<sup>4</sup> Property Code <b>325949</b>	<sup>5</sup> Property Name <b>VALIANT 24 FED COM</b>	<sup>6</sup> Well Number <b>#503H</b>
<sup>7</sup> GRID No. <b>7377</b>	<sup>8</sup> Operator Name <b>EOG RESOURCES, INC.</b>	<sup>9</sup> Elevation <b>3457'</b>

<sup>10</sup>Surface Location

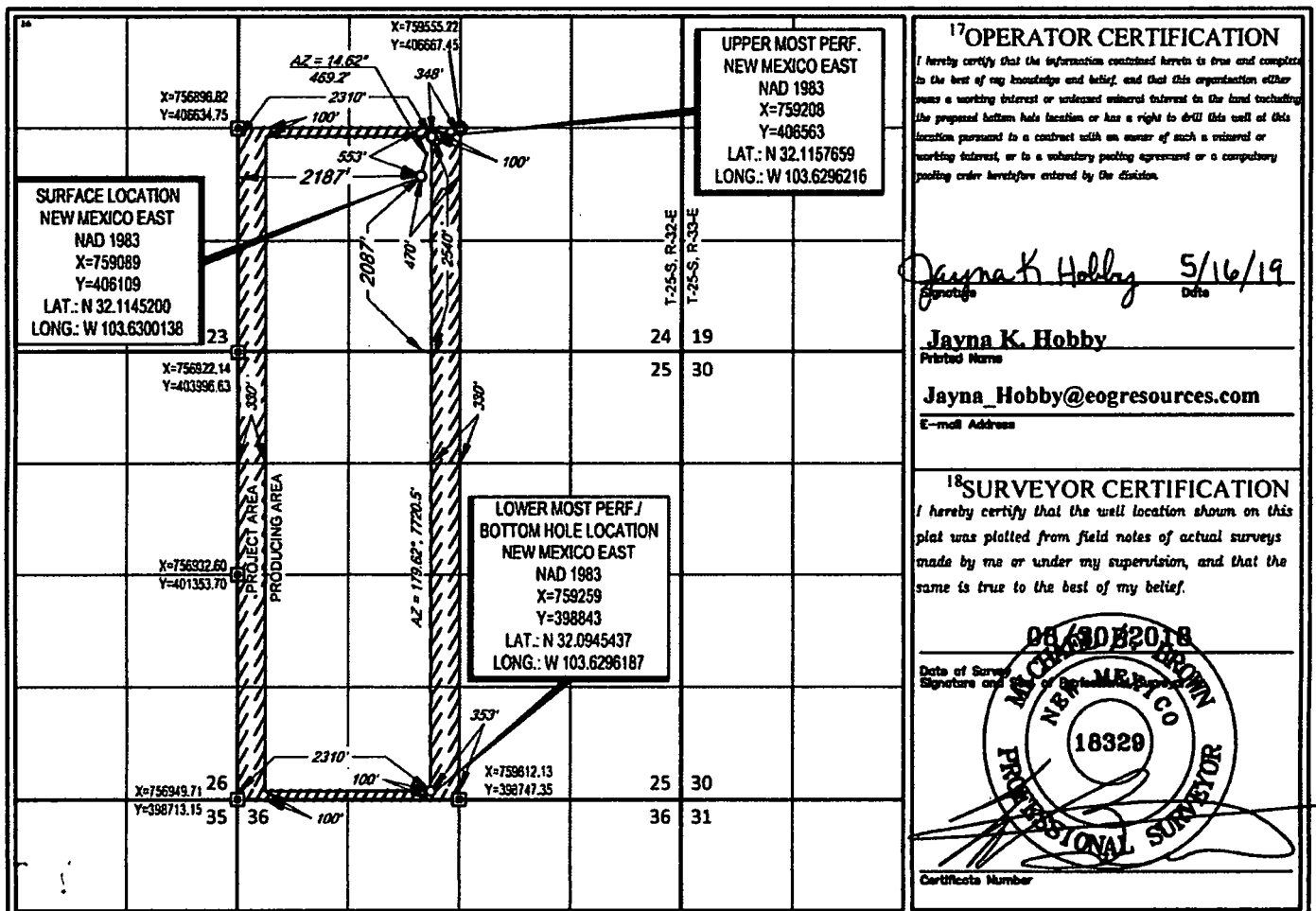
UL or lot no.	Section	Township	Range	Lot Idn	Feet from the	North/South line	Feet from the	East/West line	County
<b>K</b>	<b>24</b>	<b>25-S</b>	<b>32-E</b>	<b>-</b>	<b>2087'</b>	<b>SOUTH</b>	<b>2187'</b>	<b>WEST</b>	<b>LEA</b>

<sup>11</sup>Bottom Hole Location If Different From Surface

UL or lot no.	Section	Township	Range	Lot Idn	Feet from the	North/South line	Feet from the	East/West line	County
<b>N</b>	<b>25</b>	<b>25-S</b>	<b>32-E</b>	<b>-</b>	<b>100'</b>	<b>SOUTH</b>	<b>2310'</b>	<b>WEST</b>	<b>LEA</b>

<sup>12</sup> Dedicated Acres <b>480.00</b>	<sup>13</sup> Joint or Infill	<sup>14</sup> Consolidation Code	<sup>15</sup> Order No.
--	-------------------------------	----------------------------------	-------------------------

No allowable will be assigned to this completion until all interests have been consolidated or a non-standard unit has been approved by the division.



BLM/F/F

**District I**  
1625 N. French Dr., Hobbs, NM 88240  
Phone: (575) 393-6161 Fax: (575) 393-0720

**District II**  
811 S. First St., Artesia, NM 88210  
Phone: (575) 748-1283 Fax: (575) 748-0720

**District III**  
1000 Rio Brazos Road, Aztec, NM 87401  
Phone: (505) 334-6178 Fax: (505) 334-6170

**District IV**  
1220 S. St. Francis Dr., Santa Fe, NM 87505  
Phone: (505) 476-3460 Fax: (505) 476-3462

State of New Mexico  
Energy, Minerals & Natural Resources  
Department  
**OIL CONSERVATION DIVISION**  
1220 South St. Francis Dr.  
Santa Fe, NM 87505

FORM C-102

Revised August 1, 2011

Submit one copy to appropriate

District Office

☐ AMENDED REPORT**WELL LOCATION AND ACREAGE DEDICATION PLAT**

<sup>1</sup> API Number <b>30-024 46915</b>	<sup>2</sup> Pool Code <b>97903</b>	<sup>3</sup> Pool Name <b>WC-025 G-08 S253235G; Lwr Bone Spring</b>
<sup>4</sup> Property Code <b>325949</b>	<sup>5</sup> Property Name <b>VALIANT 24 FED COM</b>	<sup>6</sup> Well Number <b>#504H</b>
<sup>7</sup> GRID No. <b>7377</b>	<sup>8</sup> Operator Name <b>EOG RESOURCES, INC.</b>	<sup>9</sup> Elevation <b>3458'</b>

<sup>10</sup>Surface Location

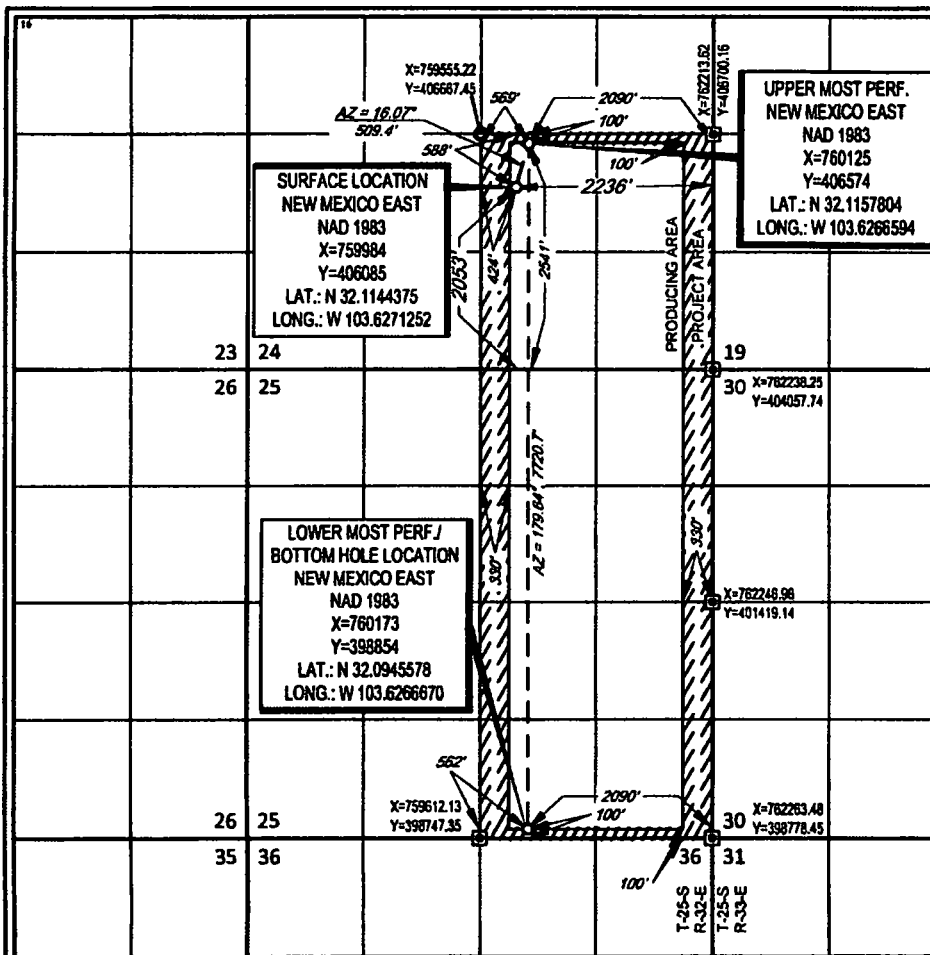
UL or lot no.	Section	Township	Range	Lot Idn	Feet from the	North/South line	Feet from the	East/West line	County
<b>J</b>	<b>24</b>	<b>25-S</b>	<b>32-E</b>	<b>-</b>	<b>2053'</b>	<b>SOUTH</b>	<b>2236'</b>	<b>EAST</b>	<b>LEA</b>

<sup>11</sup>Bottom Hole Location If Different From Surface

UL or lot no.	Section	Township	Range	Lot Idn	Feet from the	North/South line	Feet from the	East/West line	County
<b>0</b>	<b>25</b>	<b>25-S</b>	<b>32-E</b>	<b>-</b>	<b>100'</b>	<b>SOUTH</b>	<b>2090'</b>	<b>EAST</b>	<b>LEA</b>

<sup>12</sup> Dedicated Acres <b>480.00</b>	<sup>13</sup> Joint or Infill	<sup>14</sup> Consolidation Code	<sup>15</sup> Order No.
--	-------------------------------	----------------------------------	-------------------------

No allowable will be assigned to this completion until all interests have been consolidated or a non-standard unit has been approved by the division.

<sup>17</sup>OPERATOR CERTIFICATION

I hereby certify that the information contained herein is true and complete to the best of my knowledge and belief, and that this organization either owns a working interest or undivided mineral interest in the land including the proposed bottom hole location or has a right to drill this well at this location pursuant to a contract with an owner of such a mineral or working interest, or to a voluntary pooling agreement or a compulsory pooling order heretofore entered by the division.

*[Signature]* 5/21/19  
Signature Date

Yolanda A. Maese

Printed Name

yolanda\_maese@eogresources.com

E-mail Address

<sup>18</sup>SURVEYOR CERTIFICATION

I hereby certify that the well location shown on this plat was plotted from field notes of actual surveys made by me or under my supervision, and that the same is true to the best of my belief.

08/30/2018  
Date of Survey  
Signature of Surveyor  
*[Signature]*  
Professional Surveyor  
18329  
Certificate Number