

## RATIFICATION AND AMENDMENT OF OPERATING AGREEMENT

**State:** New Mexico

**County:** Lea

**Current Operator:** EOG Resources, Inc.

**Operating Agreement 1:** Osprey Joint Operating Agreement dated August 1, 2014 between EOG Resources, Inc. as Operator and Chevron U.S.A Inc., MRC Permian Company, Charles B. Harris Trust, Brazos Limited Partnership, Ibex Partnership, Ltd. and B.B.L., Ltd. as Non-Operators. (hereafter the "Osprey JOA")

**Operating Agreement 2:** Farmout and Joint Operating Agreement dated June 1, 1984 between HNG Oil Company, as Operator and Amoco Production Company as Non-Operator (hereafter the "Warren JOA")

WHEREAS, the parties hereto desire to (1) drill wells to develop acreage covered by the Osprey JOA and the Warren JOA and (2) designate EOG Resources, Inc. the Operator of such wells; and

WHEREAS, working interest ownership is not common among the acreage subject to the Osprey JOA and the Warren JOA; and

WHEREAS, in order to equitably account for wells that develop acreage covered by the Osprey JOA and the Warren JOA, the parties hereto propose modifying the Exhibit A to the Osprey JOA to include lands subject to the Warren JOA.

NOW THEREFORE, for the mutual agreements set forth herein and other good and valuable consideration, the parties hereto hereby ratify and adopt the terms of the Osprey JOA and further agree to amend the Osprey JOA by replacing the Exhibit A with the amended Exhibit A attached hereto to cover the following lands located in Lea County, New Mexico:

Township 25 South, Range 34 East, NMPM  
Section 10: All  
Section 3: S/2

This agreement, together with the Osprey JOA, constitutes and supersedes all prior verbal or written agreements of the parties, including the Warren JOA, insofar only as it covers the S2-3-25S-34E and may only be supplemented, altered, amended, modified or revoked in writing signed by the parties. Upon execution, this agreement shall be considered effective as to the working interest ownership of each signatory party referenced herein.

This agreement may be executed in any number of counterparts, each of which shall be considered an original for all purposes.

This agreement is signed by the individual parties as of the date of the acknowledgment below, but is effective for all purposes as of the effective date of the Osprey JOA.

[SIGNATURE AND ACKNOWLEDGEMENT PAGES FOLLOW]

OPERATOR

EOG RESOURCES, INC.

By: \_\_\_\_\_  
Ezra Yacob  
Its: VICE PRESIDENT & GENERAL MANAGER

NON-OPERATORS

BRAZOS LIMITED PARTNERSHIP

By: Breck Operating Corp.  
General Partner

By: Wayne Christian  
Wayne Christian, President

IBEX PARTNERSHIP, LTD.

By: Moran Ventures, LLC  
General Partner

By: Wayne Christian  
Wayne Christian, President

LH

B.B.L., LTD.

By: Caddo Ventures, LLC  
General Partner

By: Wayne Christian  
Wayne Christian, President

OKLAHOMA EXPLORATION CO.

By: \_\_\_\_\_  
Its: \_\_\_\_\_

PAUL PAGE, JR.

By: \_\_\_\_\_  
Its: \_\_\_\_\_

SEEGERS DRILLING CO.

By: \_\_\_\_\_  
Its: \_\_\_\_\_

WILLIAM HARLAN RAY

By: \_\_\_\_\_  
Its: \_\_\_\_\_

KATHY WHITWORTH

By: \_\_\_\_\_  
Its: \_\_\_\_\_

MONTGOMERY PETROLEUM

By: \_\_\_\_\_  
Its: \_\_\_\_\_

DUER WAGNER, JR., TRUSTEE

By: \_\_\_\_\_  
Its: \_\_\_\_\_

CHEVRON USA, INC.

By: \_\_\_\_\_  
Its: \_\_\_\_\_

ROBERT B. RAY

By: \_\_\_\_\_  
Its: \_\_\_\_\_

JACQUELYN R. JOHNSON

By: \_\_\_\_\_  
Its: \_\_\_\_\_

PATRICIA PAGE PRICE

By: \_\_\_\_\_  
Its: \_\_\_\_\_

KATHLEEN PAGE NOBLES

By: \_\_\_\_\_  
Its: \_\_\_\_\_

CAROLYN PAGE PRICE

By: \_\_\_\_\_  
Its: \_\_\_\_\_

**OPERATOR**

**EOG RESOURCES, INC.**

By: \_\_\_\_\_  
Its: **EZRA YACOB**  
**VICE PRESIDENT & GENERAL MANAGER**

**NON-OPERATORS**

**BRAZOS LIMITED PARTNERSHIP**

By: \_\_\_\_\_  
Its: \_\_\_\_\_

**B.B.L., LTD.**

By: \_\_\_\_\_  
Its: \_\_\_\_\_

**PAUL PAGE, JR.**

By: \_\_\_\_\_  
Its: \_\_\_\_\_

**WILLIAM HARLAN RAY**

By: \_\_\_\_\_  
Its: \_\_\_\_\_

**MONTGOMERY PETROLEUM**

By: \_\_\_\_\_  
Its: \_\_\_\_\_

**CHEVRON USA, INC.**

By: \_\_\_\_\_  
Its: \_\_\_\_\_

**JACQUELYN R. JOHNSON**

By: \_\_\_\_\_  
Its: \_\_\_\_\_


**KATHLEEN PAGE NOBLES**

By: \_\_\_\_\_  
Its: \_\_\_\_\_

**IBEX PARTNERSHIP, LTD.**

By: \_\_\_\_\_  
Its: \_\_\_\_\_

**OKLAHOMA EXPLORATION CO.**

By:   
Its: **Dan L. Beaird**  
**President**

**SEEGER DRILLING CO.**

By: \_\_\_\_\_  
Its: \_\_\_\_\_

**KATHY WHITWORTH**

By: \_\_\_\_\_  
Its: \_\_\_\_\_

**DUER WAGNER, JR., TRUSTEE**

By: \_\_\_\_\_  
Its: \_\_\_\_\_

**ROBERT B. RAY**

By: \_\_\_\_\_  
Its: \_\_\_\_\_

**PATRICIA PAGE PRICE**

By: \_\_\_\_\_  
Its: \_\_\_\_\_

**CAROLYN PAGE PRICE**

By: \_\_\_\_\_  
Its: \_\_\_\_\_

**OPERATOR**

**EOG RESOURCES, INC.**

By: \_\_\_\_\_  
Its: **EZRA YACOB**  
VICE PRESIDENT & GENERAL MANAGER

**NON-OPERATORS**

**BRAZOS LIMITED PARTNERSHIP**

By: \_\_\_\_\_  
Its: \_\_\_\_\_

**IBEX PARTNERSHIP, LTD.**

By: \_\_\_\_\_  
Its: \_\_\_\_\_

**B.B.L., LTD.**

By: \_\_\_\_\_  
Its: \_\_\_\_\_

**OKLAHOMA EXPLORATION CO.**

By: \_\_\_\_\_  
Its: \_\_\_\_\_

**PAUL PAGE, JR.**

By: \_\_\_\_\_  
Its: \_\_\_\_\_

**SEEGRS DRILLING CO.**

By: \_\_\_\_\_  
Its: \_\_\_\_\_

**WILLIAM HARLAN RAY**

By: \_\_\_\_\_  
Its: \_\_\_\_\_

**KATHY WHITWORTH**

By: \_\_\_\_\_  
Its: \_\_\_\_\_

**MONTGOMERY PETROLEUM**

By: \_\_\_\_\_  
Its: \_\_\_\_\_

**DUER WAGNER, JR., TRUSTEE**

By: \_\_\_\_\_  
Its: \_\_\_\_\_

**CHEVRON USA, INC.**

By: \_\_\_\_\_  
Its: \_\_\_\_\_

**ROBERT B. RAY**

By: \_\_\_\_\_  
Its: \_\_\_\_\_

**JACQUELYN R. JOHNSON**

By: \_\_\_\_\_  
Its: \_\_\_\_\_

**PATRICIA PAGE PRICE**

By: \_\_\_\_\_  
Its: \_\_\_\_\_

**KATHLEEN PAGE NOBLES**

By: \_\_\_\_\_  
Its: \_\_\_\_\_

**CAROLYN PAGE PRICE**

By: \_\_\_\_\_  
Its: \_\_\_\_\_

OPERATOR

EOG RESOURCES, INC.

By: \_\_\_\_\_  
Its: VICE PRESIDENT & GENERAL MANAGER

NON-OPERATORS

BRAZOS LIMITED PARTNERSHIP

By: \_\_\_\_\_  
Its: \_\_\_\_\_

B.B.L., LTD.

By: \_\_\_\_\_  
Its: \_\_\_\_\_

PAUL PAGE, JR.

By: \_\_\_\_\_  
Its: \_\_\_\_\_

WILLIAM HARLAN RAY

By: \_\_\_\_\_  
Its: \_\_\_\_\_

MONTGOMERY PETROLEUM

By: \_\_\_\_\_  
Its: \_\_\_\_\_

CHEVRON USA, INC.

By: \_\_\_\_\_  
Its: \_\_\_\_\_

JACQUELYN R. JOHNSON

By: \_\_\_\_\_  
Its: \_\_\_\_\_

KATHLEEN PAGE NOBLES

By: \_\_\_\_\_  
Its: \_\_\_\_\_

IBEX PARTNERSHIP, LTD.

By: \_\_\_\_\_  
Its: \_\_\_\_\_

OKLAHOMA EXPLORATION CO.

By: \_\_\_\_\_  
Its: \_\_\_\_\_

SEEGERS DRILLING CO.

By: Scott R. Seegers  
Its: Vice President

KATHY WHITWORTH

By: \_\_\_\_\_  
Its: \_\_\_\_\_

DUER WAGNER, JR., TRUSTEE

By: \_\_\_\_\_  
Its: \_\_\_\_\_

ROBERT B. RAY

By: \_\_\_\_\_  
Its: \_\_\_\_\_

PATRICIA PAGE PRICE

By: \_\_\_\_\_  
Its: \_\_\_\_\_

CAROLYN PAGE PRICE

By: \_\_\_\_\_  
Its: \_\_\_\_\_

OPERATOR

EOG RESOURCES, INC.

By: \_\_\_\_\_  
Its: \_\_\_\_\_  
EZRA YACOB  
VICE PRESIDENT & GENERAL MANAGER

NON-OPERATORS

BRAZOS LIMITED PARTNERSHIP

By: \_\_\_\_\_  
Its: \_\_\_\_\_

B.B.L., LTD.

By: \_\_\_\_\_  
Its: \_\_\_\_\_

PAUL PAGE, JR.

By: \_\_\_\_\_  
Its: \_\_\_\_\_

WILLIAM HARLAN RAY

By: William H Ray  
Its: \_\_\_\_\_

MONTGOMERY PETROLEUM

By: \_\_\_\_\_  
Its: \_\_\_\_\_

CHEVRON USA, INC.

By: \_\_\_\_\_  
Its: \_\_\_\_\_

JACQUELYN R. JOHNSON

By: \_\_\_\_\_  
Its: \_\_\_\_\_

KATHLEEN PAGE NOBLES

By: \_\_\_\_\_  
Its: \_\_\_\_\_

IBEX PARTNERSHIP, LTD.

By: \_\_\_\_\_  
Its: \_\_\_\_\_

OKLAHOMA EXPLORATION CO.

By: \_\_\_\_\_  
Its: \_\_\_\_\_

SEEGERS DRILLING CO.

By: \_\_\_\_\_  
Its: \_\_\_\_\_

KATHY WHITWORTH

By: \_\_\_\_\_  
Its: \_\_\_\_\_

DUER WAGNER, JR., TRUSTEE

By: \_\_\_\_\_  
Its: \_\_\_\_\_

ROBERT B. RAY

By: \_\_\_\_\_  
Its: \_\_\_\_\_

PATRICIA PAGE PRICE

By: \_\_\_\_\_  
Its: \_\_\_\_\_

CAROLYN PAGE PRICE

By: \_\_\_\_\_  
Its: \_\_\_\_\_

**OPERATOR**

**EOG RESOURCES, INC.**

By: \_\_\_\_\_  
Its: **EZRA YACOB**  
VICE PRESIDENT & GENERAL MANAGER

**NON-OPERATORS**

**BRAZOS LIMITED PARTNERSHIP**

By: \_\_\_\_\_  
Its: \_\_\_\_\_

**IBEX PARTNERSHIP, LTD.**

By: \_\_\_\_\_  
Its: \_\_\_\_\_

**B.B.L., LTD.**

By: \_\_\_\_\_  
Its: \_\_\_\_\_

**OKLAHOMA EXPLORATION CO.**

By: \_\_\_\_\_  
Its: \_\_\_\_\_

**PAUL PAGE, JR.**

By: \_\_\_\_\_  
Its: \_\_\_\_\_


**SEEGERS DRILLING CO.**

By: \_\_\_\_\_  
Its: \_\_\_\_\_

**WILLIAM HARLAN RAY**

By: \_\_\_\_\_  
Its: \_\_\_\_\_

**KATHY WHITWORTH**

By:   
Its: \_\_\_\_\_

**MONTGOMERY PETROLEUM**

By: \_\_\_\_\_  
Its: \_\_\_\_\_

**DUER WAGNER, JR., TRUSTEE**

By: \_\_\_\_\_  
Its: \_\_\_\_\_

**CHEVRON USA, INC.**

By: \_\_\_\_\_  
Its: \_\_\_\_\_

**ROBERT B. RAY**

By: \_\_\_\_\_  
Its: \_\_\_\_\_

**JACQUELYN R. JOHNSON**

By: \_\_\_\_\_  
Its: \_\_\_\_\_

**PATRICIA PAGE PRICE**

By: \_\_\_\_\_  
Its: \_\_\_\_\_

**KATHLEEN PAGE NOBLES**

By: \_\_\_\_\_  
Its: \_\_\_\_\_

**CAROLYN PAGE PRICE**

By: \_\_\_\_\_  
Its: \_\_\_\_\_

**OPERATOR**

**EOG RESOURCES, INC.**

By: \_\_\_\_\_  
Its: **EZRA YACOB**  
VICE PRESIDENT & GENERAL MANAGER

**NON-OPERATORS**

**BRAZOS LIMITED PARTNERSHIP**

By: \_\_\_\_\_  
Its: \_\_\_\_\_

**B.B.L., LTD.**

By: \_\_\_\_\_  
Its: \_\_\_\_\_

**PAUL PAGE, JR.**

By: \_\_\_\_\_  
Its: \_\_\_\_\_

**WILLIAM HARLAN RAY**

By: \_\_\_\_\_  
Its: \_\_\_\_\_

**MONTGOMERY PETROLEUM**

By: Michael E. Montgomery  
Its: President

**CHEVRON USA, INC.**

By: \_\_\_\_\_  
Its: \_\_\_\_\_

**JACQUELYN R. JOHNSON**

By: \_\_\_\_\_  
Its: \_\_\_\_\_

**KATHLEEN PAGE NOBLES**

By: \_\_\_\_\_  
Its: \_\_\_\_\_

**IBEX PARTNERSHIP, LTD.**

By: \_\_\_\_\_  
Its: \_\_\_\_\_

**OKLAHOMA EXPLORATION CO.**

By: \_\_\_\_\_  
Its: \_\_\_\_\_

**SEEGERS DRILLING CO.**

By: \_\_\_\_\_  
Its: \_\_\_\_\_

**KATHY WHITWORTH**

By: \_\_\_\_\_  
Its: \_\_\_\_\_

**DUER WAGNER, JR., TRUSTEE**

By: \_\_\_\_\_  
Its: \_\_\_\_\_

**ROBERT B. RAY**

By: \_\_\_\_\_  
Its: \_\_\_\_\_

**PATRICIA PAGE PRICE**

By: \_\_\_\_\_  
Its: \_\_\_\_\_

**CAROLYN PAGE PRICE**

By: \_\_\_\_\_  
Its: \_\_\_\_\_



**OPERATOR**

**EOG RESOURCES, INC.**

By: \_\_\_\_\_  
Its: **EZRA YACOB**  
VICE PRESIDENT & GENERAL MANAGER

**NON-OPERATORS**

**BRAZOS LIMITED PARTNERSHIP**

By: \_\_\_\_\_  
Its: \_\_\_\_\_

**IBEX PARTNERSHIP, LTD.**

By: \_\_\_\_\_  
Its: \_\_\_\_\_

**B.B.L., LTD.**

By: \_\_\_\_\_  
Its: \_\_\_\_\_

**OKLAHOMA EXPLORATION CO.**

By: \_\_\_\_\_  
Its: \_\_\_\_\_

**PAUL PAGE, JR.**

By: \_\_\_\_\_  
Its: \_\_\_\_\_

**SEEGERS DRILLING CO.**

By: \_\_\_\_\_  
Its: \_\_\_\_\_

**WILLIAM HARLAN RAY**

By: \_\_\_\_\_  
Its: \_\_\_\_\_

**KATHY WHITWORTH**

By: \_\_\_\_\_  
Its: \_\_\_\_\_

**MONTGOMERY PETROLEUM**

By: \_\_\_\_\_  
Its: \_\_\_\_\_

**DUER WAGNER, JR., TRUSTEE**

By: *Duer Wagner Jr.*  
Its: *Charles B. Harris, Trust*  
*Trustee*

**CHEVRON USA, INC.**

By: \_\_\_\_\_  
Its: \_\_\_\_\_

**ROBERT B. RAY**

By: \_\_\_\_\_  
Its: \_\_\_\_\_

**JACQUELYN R. JOHNSON**

By: \_\_\_\_\_  
Its: \_\_\_\_\_

**PATRICIA PAGE PRICE**

By: \_\_\_\_\_  
Its: \_\_\_\_\_

**KATHLEEN PAGE NOBLES**

By: \_\_\_\_\_  
Its: \_\_\_\_\_

**CAROLYN PAGE PRICE**

By: \_\_\_\_\_  
Its: \_\_\_\_\_

**OPERATOR**

**EOG RESOURCES, INC.**

By: \_\_\_\_\_  
Its: VICE PRESIDENT & GENERAL MANAGER

**NON-OPERATORS**

**BRAZOS LIMITED PARTNERSHIP**

By: \_\_\_\_\_  
Its: \_\_\_\_\_

**IBEX PARTNERSHIP, LTD.**

By: \_\_\_\_\_  
Its: \_\_\_\_\_

**B.B.L., LTD.**

By: \_\_\_\_\_  
Its: \_\_\_\_\_

**OKLAHOMA EXPLORATION CO.**

By: \_\_\_\_\_  
Its: \_\_\_\_\_

**PAUL PAGE, JR.**

By: \_\_\_\_\_  
Its: \_\_\_\_\_

**SEEGER DRILLING CO.**

By: \_\_\_\_\_  
Its: \_\_\_\_\_

**WILLIAM HARLAN RAY**

By: \_\_\_\_\_  
Its: \_\_\_\_\_

**KATHY WHITWORTH**

By: \_\_\_\_\_  
Its: \_\_\_\_\_

**MONTGOMERY PETROLEUM**

By: \_\_\_\_\_  
Its: \_\_\_\_\_

**DUER WAGNER, JR., TRUSTEE**

By: \_\_\_\_\_  
Its: \_\_\_\_\_

**CHEVRON U.S.A. INC.**

By: Nick Brock  
Its: Attorney-in-Fact

**ROBERT B. RAY**

By: \_\_\_\_\_  
Its: \_\_\_\_\_

**JACQUELYN R. JOHNSON**

By: \_\_\_\_\_  
Its: \_\_\_\_\_

**PATRICIA PAGE PRICE**

By: \_\_\_\_\_  
Its: \_\_\_\_\_

**KATHLEEN PAGE NOBLES**

By: \_\_\_\_\_  
Its: \_\_\_\_\_

**CAROLYN PAGE PRICE**

By: \_\_\_\_\_  
Its: \_\_\_\_\_

**OPERATOR**

**EOG RESOURCES, INC.**

By: \_\_\_\_\_  
Its: **EZRA YACOB**  
VICE PRESIDENT & GENERAL MANAGER

**NON-OPERATORS**

**BRAZOS LIMITED PARTNERSHIP**

By: \_\_\_\_\_  
Its: \_\_\_\_\_

**IBEX PARTNERSHIP, LTD.**

By: \_\_\_\_\_  
Its: \_\_\_\_\_

**B.B.L., LTD.**

By: \_\_\_\_\_  
Its: \_\_\_\_\_

**OKLAHOMA EXPLORATION CO.**

By: \_\_\_\_\_  
Its: \_\_\_\_\_

**PAUL PAGE, JR.**

By: \_\_\_\_\_  
Its: \_\_\_\_\_

**SEEGERS DRILLING CO.**

By: \_\_\_\_\_  
Its: \_\_\_\_\_

**WILLIAM HARLAN RAY**

By: \_\_\_\_\_  
Its: \_\_\_\_\_

**KATHY WHITWORTH**

By: \_\_\_\_\_  
Its: \_\_\_\_\_

**MONTGOMERY PETROLEUM**

By: \_\_\_\_\_  
Its: \_\_\_\_\_

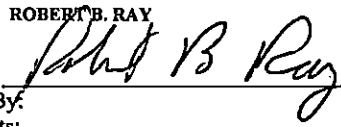
**DUER WAGNER, JR., TRUSTEE**

By: \_\_\_\_\_  
Its: \_\_\_\_\_

**CHEVRON USA, INC.**

By: \_\_\_\_\_  
Its: \_\_\_\_\_

**ROBERT B. RAY**

By:   
Its: \_\_\_\_\_

**JACQUELYN R. JOHNSON**

By: \_\_\_\_\_  
Its: \_\_\_\_\_

**PATRICIA PAGE PRICE**

By: \_\_\_\_\_  
Its: \_\_\_\_\_

**KATHLEEN PAGE NOBLES**

By: \_\_\_\_\_  
Its: \_\_\_\_\_

**CAROLYN PAGE PRICE**

By: \_\_\_\_\_  
Its: \_\_\_\_\_

OPERATOR

EOG RESOURCES, INC.

By: \_\_\_\_\_  
Its: EZRA YACOB  
VICE PRESIDENT & GENERAL MANAGER

NON-OPERATORS

BRAZOS LIMITED PARTNERSHIP

By: \_\_\_\_\_  
Its: \_\_\_\_\_

B.B.L., LTD.

By: \_\_\_\_\_  
Its: \_\_\_\_\_

PAUL PAGE, JR.

By: \_\_\_\_\_  
Its: \_\_\_\_\_

WILLIAM HARLAN RAY

By: \_\_\_\_\_  
Its: \_\_\_\_\_

MONTGOMERY PETROLEUM

By: \_\_\_\_\_  
Its: \_\_\_\_\_

CHEVRON USA, INC.

By: \_\_\_\_\_  
Its: \_\_\_\_\_

IBEX PARTNERSHIP, LTD.

By: \_\_\_\_\_  
Its: \_\_\_\_\_

OKLAHOMA EXPLORATION CO.

By: \_\_\_\_\_  
Its: \_\_\_\_\_

SEEGER DRILLING CO.

By: \_\_\_\_\_  
Its: \_\_\_\_\_

KATHY WHITWORTH

By: \_\_\_\_\_  
Its: \_\_\_\_\_

DUER WAGNER, JR., TRUSTEE

By: \_\_\_\_\_  
Its: \_\_\_\_\_

ROBERT B. RAY

By: \_\_\_\_\_  
Its: \_\_\_\_\_

PATRICIA PAGE PRICE

By: \_\_\_\_\_  
Its: \_\_\_\_\_

KATHLEEN PAGE NOBLES

By: \_\_\_\_\_  
Its: \_\_\_\_\_

CAROLYN PAGE PRICE

By: \_\_\_\_\_  
Its: \_\_\_\_\_

JACQUELYNN  
JACQUELYNN R. JOHNSON  
*Jacquelyn R. Johnson*  
By: \_\_\_\_\_  
Its: *Non-Consent*

**OPERATOR**

**EOG RESOURCES, INC.**

By: \_\_\_\_\_  
Its: **EZRA YACOB**  
VICE PRESIDENT & GENERAL MANAGER

**NON-OPERATORS**

**BRAZOS LIMITED PARTNERSHIP**

By: \_\_\_\_\_  
Its: \_\_\_\_\_

**B.B.L., LTD.**

By: \_\_\_\_\_  
Its: \_\_\_\_\_

**PAUL PAGE, JR.**

By: \_\_\_\_\_  
Its: \_\_\_\_\_

**WILLIAM HARLAN RAY**

By: \_\_\_\_\_  
Its: \_\_\_\_\_

**MONTGOMERY PETROLEUM**

By: \_\_\_\_\_  
Its: \_\_\_\_\_

**CHEVRON USA, INC.**

By: \_\_\_\_\_  
Its: \_\_\_\_\_

**JACQUELYN R. JOHNSON**

By: \_\_\_\_\_  
Its: \_\_\_\_\_

**KATHLEEN PAGE NOBLES**

By: \_\_\_\_\_  
Its: \_\_\_\_\_

**IBEX PARTNERSHIP, LTD.**

By: \_\_\_\_\_  
Its: \_\_\_\_\_

**OKLAHOMA EXPLORATION CO.**

By: \_\_\_\_\_  
Its: \_\_\_\_\_

**SEEGERS DRILLING CO.**

By: \_\_\_\_\_  
Its: \_\_\_\_\_

**KATHY WHITWORTH**

By: \_\_\_\_\_  
Its: \_\_\_\_\_

**DUER WAGNER, JR., TRUSTEE**

By: \_\_\_\_\_  
Its: \_\_\_\_\_

**ROBERT B. RAY**

By: \_\_\_\_\_  
Its: \_\_\_\_\_

*Patricia Page Gardner*  
**PATRICIA PAGE PRICE**

*Patricia Page Gardner*

By: \_\_\_\_\_  
Its: \_\_\_\_\_

**CAROLYN PAGE PRICE**

By: \_\_\_\_\_  
Its: \_\_\_\_\_

**OPERATOR**

**EOG RESOURCES, INC.**

By: \_\_\_\_\_  
Its: VICE PRESIDENT & GENERAL MANAGER

**NON-OPERATORS**

**BRAZOS LIMITED PARTNERSHIP**

By: \_\_\_\_\_  
Its: \_\_\_\_\_

**IBEX PARTNERSHIP, LTD.**

By: \_\_\_\_\_  
Its: \_\_\_\_\_

**B.B.L., LTD.**

By: \_\_\_\_\_  
Its: \_\_\_\_\_

**OKLAHOMA EXPLORATION CO.**

By: \_\_\_\_\_  
Its: \_\_\_\_\_

**PAUL PAGE, JR.**

By: \_\_\_\_\_  
Its: \_\_\_\_\_

**SEEGER DRILLING CO.**

By: \_\_\_\_\_  
Its: \_\_\_\_\_

**WILLIAM HARLAN RAY**

By: \_\_\_\_\_  
Its: \_\_\_\_\_

**KATHY WHITWORTH**

By: \_\_\_\_\_  
Its: \_\_\_\_\_

**MONTGOMERY PETROLEUM**

By: \_\_\_\_\_  
Its: \_\_\_\_\_

**DUER WAGNER, JR., TRUSTEE**

By: \_\_\_\_\_  
Its: \_\_\_\_\_

**CHEVRON USA, INC.**

By: \_\_\_\_\_  
Its: \_\_\_\_\_

**ROBERT B. RAY**

By: \_\_\_\_\_  
Its: \_\_\_\_\_

**JACQUELYN R. JOHNSON**

By: \_\_\_\_\_  
Its: \_\_\_\_\_

**PATRICIA PAGE PRICE**

By: \_\_\_\_\_  
Its: \_\_\_\_\_

**KATHLEEN PAGE NOBLES**

By: \_\_\_\_\_  
Its: \_\_\_\_\_

*Kathleen Page Nobles*

**CAROLYN PAGE PRICE**

By: \_\_\_\_\_  
Its: \_\_\_\_\_

OPERATOR

EOG RESOURCES, INC.

By: \_\_\_\_\_  
Its: \_\_\_\_\_

NON-OPERATORS

BRAZOS LIMITED PARTNERSHIP

By: \_\_\_\_\_  
Its: \_\_\_\_\_

IBEX PARTNERSHIP, LTD.

By: \_\_\_\_\_  
Its: \_\_\_\_\_

B.B.L., LTD.

By: \_\_\_\_\_  
Its: \_\_\_\_\_

OKLAHOMA EXPLORATION CO.

By: \_\_\_\_\_  
Its: \_\_\_\_\_

PAUL PAGE, JR.

By: \_\_\_\_\_  
Its: \_\_\_\_\_

SEEGER DRILLING CO.

By: \_\_\_\_\_  
Its: \_\_\_\_\_

WILLIAM HARLAN RAY

By: \_\_\_\_\_  
Its: \_\_\_\_\_

KATHY WHITWORTH

By: \_\_\_\_\_  
Its: \_\_\_\_\_

MONTGOMERY PETROLEUM

By: \_\_\_\_\_  
Its: \_\_\_\_\_

DUER WAGNER, JR., TRUSTEE

By: \_\_\_\_\_  
Its: \_\_\_\_\_

CHEVRON USA, INC.

By: \_\_\_\_\_  
Its: \_\_\_\_\_

ROBERT B. RAY

By: \_\_\_\_\_  
Its: \_\_\_\_\_

JACQUELYN R. JOHNSON

By: \_\_\_\_\_  
Its: \_\_\_\_\_

PATRICIA PAGE PRICE

By: \_\_\_\_\_  
Its: \_\_\_\_\_

KATHLEEN PAGE NOBLES

By: \_\_\_\_\_  
Its: \_\_\_\_\_

CAROLYN PAGE PRICE

By: Carolyn Page Price  
Its: Carolyn Page Price

Acknowledgments


STATE OF TEXAS )  
 )  
COUNTY OF MIDLAND )

This instrument was acknowledged before me on \_\_\_\_\_, 2017, by Ezra Yacob as Vice President & General Manager of EOG Resources, Inc., a Delaware corporation, on behalf of said corporation, as Vice President of EOG Y Resources, Inc., EOG A Resources, Inc., and EOG M Resources, Inc., all New Mexico corporations, on and behalf of said corporations, and as Vice President of EOG Resources Assets LLC, a Delaware Limited Liability Corporation, on and behalf of said corporation..

(Seal) \_\_\_\_\_ Signature of Notarial Officer  
MY COMMISSION EXPIRES: \_\_\_\_\_

THE STATE OF TEXAS §  
 §  
COUNTY OF STEPHENS §

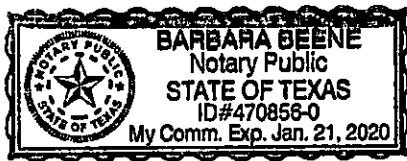
The foregoing instrument was acknowledged before me, a Notary Public, on the 5<sup>th</sup> day of June, 2017, by Wayne Christian, President of Breck Operating Corp., a Texas corporation acting in its capacity as General Partner of BRAZOS LIMITED PARTNERSHIP, a Texas limited partnership.



Barbara Beene  
Notary Public, State of Texas

THE STATE OF TEXAS §  
 §  
COUNTY OF STEPHENS §

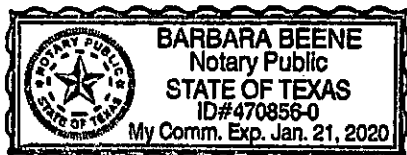
The foregoing instrument was acknowledged before me, a Notary Public, on the 5<sup>th</sup> day of June, 2017, by Wayne Christian, President of Caddo Ventures, LLC, a Texas limited liability company acting in its capacity as General Partner of B.B.L., LTD., a Texas limited partnership, on behalf of said partnership.



Barbara Beene  
Notary Public, State of Texas

THE STATE OF TEXAS §  
 §  
COUNTY OF STEPHENS §

The foregoing instrument was acknowledged before me, a Notary Public, on the 5<sup>th</sup> day of June, 2017, by Wayne Christian, President of Moran Ventures, LLC, a Texas limited liability company acting in its capacity as General Partner of IBEX PARTNERSHIP LTD., a Texas limited partnership, on behalf of said partnership.



Barbara Beene  
Notary Public, State of Texas



STATE OF \_\_\_\_\_ )  
COUNTY OF \_\_\_\_\_ )


This instrument was acknowledged before me on \_\_\_\_\_, 2017, by Paul Page.

\_\_\_\_\_  
Signature of Notarial Officer

MY COMMISSION EXPIRES: \_\_\_\_\_

STATE OF Texas )  
COUNTY OF Dallas )

This instrument was acknowledged before me on May 25, 2017, by Dan L. Beaird, as President, for Oklahoma Exploration Company, on behalf of said company.



John R. Hudson  
Signature of Notarial Officer

MY COMMISSION EXPIRES: 4-9-2021

STATE OF \_\_\_\_\_ )  
COUNTY OF \_\_\_\_\_ )

This instrument was acknowledged before me on \_\_\_\_\_, 2017, by \_\_\_\_\_, as \_\_\_\_\_, for Seegers Drilling Company, on behalf of said company.

\_\_\_\_\_  
Signature of Notarial Officer

MY COMMISSION EXPIRES: \_\_\_\_\_

STATE OF \_\_\_\_\_ )  
COUNTY OF \_\_\_\_\_ )

This instrument was acknowledged before me on \_\_\_\_\_, 2017, by William Harlan Ray.

\_\_\_\_\_  
Signature of Notarial Officer

MY COMMISSION EXPIRES: \_\_\_\_\_


STATE OF \_\_\_\_\_ )  
COUNTY OF \_\_\_\_\_ )

This instrument was acknowledged before me on \_\_\_\_\_, 2017, by Kathy Whitworth.

\_\_\_\_\_  
Signature of Notarial Officer

MY COMMISSION EXPIRES: \_\_\_\_\_

STATE OF Texas )  
COUNTY OF LLANO )



This instrument was acknowledged before me on May 4, 2017, by Paul Page.

Sandra E Trussell  
Signature of Notarial Officer

MY COMMISSION EXPIRES: \_\_\_\_\_

STATE OF \_\_\_\_\_ )  
COUNTY OF \_\_\_\_\_ )

This instrument was acknowledged before me on \_\_\_\_\_, 2017, by \_\_\_\_\_, as \_\_\_\_\_, for Oklahoma Exploration Company, on behalf of said company.

\_\_\_\_\_  
Signature of Notarial Officer

MY COMMISSION EXPIRES: \_\_\_\_\_

STATE OF \_\_\_\_\_ )  
COUNTY OF \_\_\_\_\_ )

This instrument was acknowledged before me on \_\_\_\_\_, 2017, by \_\_\_\_\_, as \_\_\_\_\_, for Seegers Drilling Company, on behalf of said company.

\_\_\_\_\_  
Signature of Notarial Officer

MY COMMISSION EXPIRES: \_\_\_\_\_

STATE OF \_\_\_\_\_ )  
COUNTY OF \_\_\_\_\_ )

This instrument was acknowledged before me on \_\_\_\_\_, 2017, by William Harlan Ray.

\_\_\_\_\_  
Signature of Notarial Officer

MY COMMISSION EXPIRES: \_\_\_\_\_

STATE OF \_\_\_\_\_ )  
COUNTY OF \_\_\_\_\_ )

This instrument was acknowledged before me on \_\_\_\_\_, 2017, by Kathy Whitworth.

\_\_\_\_\_  
Signature of Notarial Officer

MY COMMISSION EXPIRES: \_\_\_\_\_

STATE OF \_\_\_\_\_ )  
COUNTY OF \_\_\_\_\_ )

This instrument was acknowledged before me on \_\_\_\_\_, 2017, by Paul Page.

\_\_\_\_\_  
Signature of Notarial Officer

MY COMMISSION EXPIRES: \_\_\_\_\_

STATE OF \_\_\_\_\_ )  
COUNTY OF \_\_\_\_\_ )

This instrument was acknowledged before me on \_\_\_\_\_, 2017, by \_\_\_\_\_, as \_\_\_\_\_, for Oklahoma Exploration Company, on behalf of said company.

\_\_\_\_\_  
Signature of Notarial Officer

MY COMMISSION EXPIRES: \_\_\_\_\_

STATE OF \_\_\_\_\_ )  
COUNTY OF \_\_\_\_\_ )

This instrument was acknowledged before me on \_\_\_\_\_, 2017, by \_\_\_\_\_, as \_\_\_\_\_, for Seegers Drilling Company, on behalf of said company.

\_\_\_\_\_  
Signature of Notarial Officer

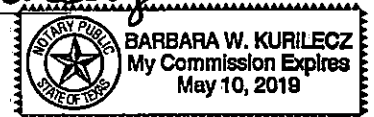
MY COMMISSION EXPIRES: \_\_\_\_\_

STATE OF Texas )  
COUNTY OF Dallas )

This instrument was acknowledged before me on June 13, 2017, by William Harlan Ray.

Barbara W. Kurilecz  
Signature of Notarial Officer

MY COMMISSION EXPIRES: 5.10.2019



STATE OF \_\_\_\_\_ )  
COUNTY OF \_\_\_\_\_ )

This instrument was acknowledged before me on \_\_\_\_\_, 2017, by Kathy Whitworth.

\_\_\_\_\_  
Signature of Notarial Officer

MY COMMISSION EXPIRES: \_\_\_\_\_

STATE OF \_\_\_\_\_ )  
COUNTY OF \_\_\_\_\_ )

This instrument was acknowledged before me on \_\_\_\_\_, 2017, by Paul  
Page.

\_\_\_\_\_  
Signature of Notarial Officer

MY COMMISSION EXPIRES: \_\_\_\_\_

STATE OF \_\_\_\_\_ )  
COUNTY OF \_\_\_\_\_ )

This instrument was acknowledged before me on \_\_\_\_\_, 2017, by  
\_\_\_\_\_, as \_\_\_\_\_, for Oklahoma Exploration Company,  
on behalf of said company.


\_\_\_\_\_  
Signature of Notarial Officer

MY COMMISSION EXPIRES: \_\_\_\_\_

STATE OF Texas )  
COUNTY OF Midland )

This instrument was acknowledged before me on 24th, 2017, by  
Scott R. Seegers as Vice-President, for Seegers Drilling Company, on  
behalf of said company.

Cathy Morris  
Signature of Notarial Officer



MY COMMISSION EXPIRES: 06/28/2019

STATE OF \_\_\_\_\_ )  
COUNTY OF \_\_\_\_\_ )

This instrument was acknowledged before me on \_\_\_\_\_, 2017, by William  
Harlan Ray.

\_\_\_\_\_  
Signature of Notarial Officer

MY COMMISSION EXPIRES: \_\_\_\_\_

STATE OF \_\_\_\_\_ )  
COUNTY OF \_\_\_\_\_ )

This instrument was acknowledged before me on \_\_\_\_\_, 2017, by Kathy  
Whitworth.

\_\_\_\_\_  
Signature of Notarial Officer

MY COMMISSION EXPIRES: \_\_\_\_\_

STATE OF \_\_\_\_\_ )  
COUNTY OF \_\_\_\_\_ )

This instrument was acknowledged before me on \_\_\_\_\_, 2017, by  
Jacquelyn R. Johnson.

\_\_\_\_\_  
Signature of Notarial Officer

MY COMMISSION EXPIRES: \_\_\_\_\_

STATE OF \_\_\_\_\_ )  
COUNTY OF \_\_\_\_\_ )

This instrument was acknowledged before me on \_\_\_\_\_, 2017, by Patricia  
Page Gardner.

\_\_\_\_\_  
Signature of Notarial Officer

MY COMMISSION EXPIRES: \_\_\_\_\_

STATE OF Texas )  
COUNTY OF Midland )

This instrument was acknowledged before me on June 1, 2017, by Kathleen  
Page Nobles.

Keri R Waddell  
Signature of Notarial Officer

MY COMMISSION EXPIRES: 1-16-19



STATE OF \_\_\_\_\_ )  
COUNTY OF \_\_\_\_\_ )

This instrument was acknowledged before me on \_\_\_\_\_, 2017, by Carolyn  
Page Price.

\_\_\_\_\_  
Signature of Notarial Officer

MY COMMISSION EXPIRES: \_\_\_\_\_

STATE OF \_\_\_\_\_ )  
COUNTY OF \_\_\_\_\_ )

This instrument was acknowledged before me on \_\_\_\_\_, 2017, by Paul Page.

\_\_\_\_\_  
Signature of Notarial Officer

MY COMMISSION EXPIRES: \_\_\_\_\_

STATE OF \_\_\_\_\_ )  
COUNTY OF \_\_\_\_\_ )

This instrument was acknowledged before me on \_\_\_\_\_, 2017, by \_\_\_\_\_, as \_\_\_\_\_, for Oklahoma Exploration Company, on behalf of said company.

\_\_\_\_\_  
Signature of Notarial Officer

MY COMMISSION EXPIRES: \_\_\_\_\_

STATE OF \_\_\_\_\_ )  
COUNTY OF \_\_\_\_\_ )

This instrument was acknowledged before me on \_\_\_\_\_, 2017, by \_\_\_\_\_, as \_\_\_\_\_, for Seegers Drilling Company, on behalf of said company.

\_\_\_\_\_  
Signature of Notarial Officer

MY COMMISSION EXPIRES: \_\_\_\_\_

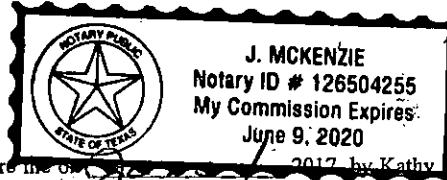
STATE OF \_\_\_\_\_ )  
COUNTY OF \_\_\_\_\_ )

This instrument was acknowledged before me on \_\_\_\_\_, 2017, by William Harlan Ray.

\_\_\_\_\_  
Signature of Notarial Officer

MY COMMISSION EXPIRES: \_\_\_\_\_

STATE OF Texas  
COUNTY OF Rockwall



This instrument was acknowledged before me on \_\_\_\_\_, 2017, by Kathy Whitworth.

\_\_\_\_\_  
Signature of Notarial Officer

MY COMMISSION EXPIRES: June 9th, 2020

STATE OF \_\_\_\_\_ )  
COUNTY OF \_\_\_\_\_ )

This instrument was acknowledged before me on \_\_\_\_\_, 2017, by  
Jacquelyn R. Johnson.

\_\_\_\_\_  
Signature of Notarial Officer


MY COMMISSION EXPIRES: \_\_\_\_\_

STATE OF TEXAS )  
COUNTY OF TOMBALL )

This instrument was acknowledged before me on 6-1-, 2017, by Patricia  
Page Gardner.

*Blanca Sanchez*  
\_\_\_\_\_  
Signature of Notarial Officer

MY COMMISSION EXPIRES: Aug 31, 2020



STATE OF \_\_\_\_\_ )  
COUNTY OF \_\_\_\_\_ )

This instrument was acknowledged before me on \_\_\_\_\_, 2017, by Kathleen  
Page Nobles.

\_\_\_\_\_  
Signature of Notarial Officer

MY COMMISSION EXPIRES: \_\_\_\_\_

STATE OF \_\_\_\_\_ )  
COUNTY OF \_\_\_\_\_ )

This instrument was acknowledged before me on \_\_\_\_\_, 2017, by Carolyn  
Page Price.

\_\_\_\_\_  
Signature of Notarial Officer

MY COMMISSION EXPIRES: \_\_\_\_\_

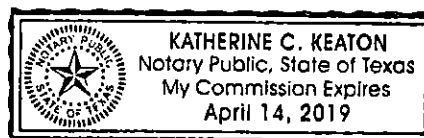
STATE OF Texas )  
COUNTY OF Dallas )

This instrument was acknowledged before me on June 1, 2017, by Michael E. Montgomery as President, for Montgomery Petroleum Company, on behalf of said company.

Katherine Keaton  
Signature of Notarial Officer

MY COMMISSION EXPIRES: April 14, 2019

STATE OF \_\_\_\_\_ )  
COUNTY OF \_\_\_\_\_ )



This instrument was acknowledged before me on \_\_\_\_\_, 2017, by \_\_\_\_\_, as \_\_\_\_\_, for Duer Wagner, Jr., Trustee.

\_\_\_\_\_  
Signature of Notarial Officer

MY COMMISSION EXPIRES: \_\_\_\_\_

STATE OF \_\_\_\_\_ )  
COUNTY OF \_\_\_\_\_ )

This instrument was acknowledged before me on \_\_\_\_\_, 2017, by \_\_\_\_\_, as \_\_\_\_\_, for Chevron USA, Inc., on behalf of said corporation.

\_\_\_\_\_  
Signature of Notarial Officer

MY COMMISSION EXPIRES: \_\_\_\_\_


STATE OF \_\_\_\_\_ )  
COUNTY OF \_\_\_\_\_ )

This instrument was acknowledged before me on \_\_\_\_\_, 2017, by Robert B. Ray.

\_\_\_\_\_  
Signature of Notarial Officer

MY COMMISSION EXPIRES: \_\_\_\_\_





STATE OF Texas )  
COUNTY OF Dallas )

This instrument was acknowledged before me on 30 of May, 2017, by  
~~Jacquelyn R. Johnson.~~  
JACQULYNN R.

Christina Hooper  
Signature of Notarial Officer

MY COMMISSION EXPIRES: 4-8-2018

STATE OF \_\_\_\_\_ )  
COUNTY OF \_\_\_\_\_ )

This instrument was acknowledged before me on \_\_\_\_\_, 2017, by Patricia  
Page Gardner.

\_\_\_\_\_  
Signature of Notarial Officer

MY COMMISSION EXPIRES: \_\_\_\_\_

STATE OF \_\_\_\_\_ )  
COUNTY OF \_\_\_\_\_ )

This instrument was acknowledged before me on \_\_\_\_\_, 2017, by Kathleen  
Page Nobles.

\_\_\_\_\_  
Signature of Notarial Officer

MY COMMISSION EXPIRES: \_\_\_\_\_

STATE OF \_\_\_\_\_ )  
COUNTY OF \_\_\_\_\_ )

This instrument was acknowledged before me on \_\_\_\_\_, 2017, by Carolyn  
Page Price.

\_\_\_\_\_  
Signature of Notarial Officer

MY COMMISSION EXPIRES: \_\_\_\_\_

STATE OF \_\_\_\_\_ )  
COUNTY OF \_\_\_\_\_ )

This instrument was acknowledged before me on \_\_\_\_\_, 2017, by \_\_\_\_\_, as \_\_\_\_\_, for Montgomery Petroleum Company, on behalf of said company.

\_\_\_\_\_  
Signature of Notarial Officer

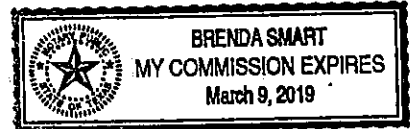
MY COMMISSION EXPIRES: \_\_\_\_\_

STATE OF Texas )  
COUNTY OF Tarrant )

This instrument was acknowledged before me on May 4, 2017, by Duer Wagner, Trustee, Charles B. Harris, Trust, for Duer Wagner, Jr., Trustee.

Brenda Smart  
Signature of Notarial Officer

MY COMMISSION EXPIRES: 3-9-19



STATE OF \_\_\_\_\_ )  
COUNTY OF \_\_\_\_\_ )

This instrument was acknowledged before me on \_\_\_\_\_, 2017, by \_\_\_\_\_, as \_\_\_\_\_, for Chevron USA, Inc., on behalf of said corporation.

\_\_\_\_\_  
Signature of Notarial Officer

MY COMMISSION EXPIRES: \_\_\_\_\_

STATE OF \_\_\_\_\_ )  
COUNTY OF \_\_\_\_\_ )

This instrument was acknowledged before me on \_\_\_\_\_, 2017, by Robert B. Ray.

\_\_\_\_\_  
Signature of Notarial Officer

MY COMMISSION EXPIRES: \_\_\_\_\_

STATE OF \_\_\_\_\_ )  
COUNTY OF \_\_\_\_\_ )

This instrument was acknowledged before me on \_\_\_\_\_, 2017, by \_\_\_\_\_, as \_\_\_\_\_, for Montgomery Petroleum Company, on behalf of said company.

\_\_\_\_\_  
Signature of Notarial Officer

MY COMMISSION EXPIRES: \_\_\_\_\_

STATE OF \_\_\_\_\_ )  
COUNTY OF \_\_\_\_\_ )

This instrument was acknowledged before me on \_\_\_\_\_, 2017, by \_\_\_\_\_, as \_\_\_\_\_, for Duer Wagner, Jr., Trustee.

\_\_\_\_\_  
Signature of Notarial Officer

MY COMMISSION EXPIRES: \_\_\_\_\_

STATE OF \_\_\_\_\_ )  
COUNTY OF \_\_\_\_\_ )


This instrument was acknowledged before me on \_\_\_\_\_, 2017, by \_\_\_\_\_, as \_\_\_\_\_, for Chevron USA, Inc., on behalf of said corporation.

\_\_\_\_\_  
Signature of Notarial Officer


MY COMMISSION EXPIRES: \_\_\_\_\_

STATE OF Texas )  
COUNTY OF Dallas )

This instrument was acknowledged before me on June 5, 2017, by Robert B. Ray.

  
Signature of Notarial Officer

MY COMMISSION EXPIRES: 9/18/2017



STATE OF \_\_\_\_\_ )  
 )  
COUNTY OF \_\_\_\_\_ )

This instrument was acknowledged before me on \_\_\_\_\_, 2017, by \_\_\_\_\_, as \_\_\_\_\_, for Montgomery Petroleum Company, on behalf of said company.

\_\_\_\_\_  
Signature of Notarial Officer

MY COMMISSION EXPIRES: \_\_\_\_\_

STATE OF \_\_\_\_\_ )  
 )  
COUNTY OF \_\_\_\_\_ )


This instrument was acknowledged before me on \_\_\_\_\_, 2017, by \_\_\_\_\_, as \_\_\_\_\_, for Duer Wagner, Jr., Trustee.

\_\_\_\_\_  
Signature of Notarial Officer

MY COMMISSION EXPIRES: \_\_\_\_\_

STATE OF Texas )  
 )  
COUNTY OF Midland )

This instrument was acknowledged before me on November 26, 2017, by NICK BRICK, as Attorney-in-Fact, for Chevron U.S.A. Inc., on behalf of said corporation.



\_\_\_\_\_  
Signature of Notarial Officer

MY COMMISSION EXPIRES: \_\_\_\_\_

STATE OF \_\_\_\_\_ )  
 )  
COUNTY OF \_\_\_\_\_ )

This instrument was acknowledged before me on \_\_\_\_\_, 2017, by Robert B. Ray.

\_\_\_\_\_  
Signature of Notarial Officer

MY COMMISSION EXPIRES: \_\_\_\_\_

STATE OF \_\_\_\_\_ )  
COUNTY OF \_\_\_\_\_ )

This instrument was acknowledged before me on \_\_\_\_\_, 2017, by  
Jacquelyn R. Johnson.

\_\_\_\_\_  
Signature of Notarial Officer

MY COMMISSION EXPIRES: \_\_\_\_\_

STATE OF \_\_\_\_\_ )  
COUNTY OF \_\_\_\_\_ )

This instrument was acknowledged before me on \_\_\_\_\_, 2017, by Patricia  
Page Gardner.

\_\_\_\_\_  
Signature of Notarial Officer

MY COMMISSION EXPIRES: \_\_\_\_\_

STATE OF \_\_\_\_\_ )  
COUNTY OF \_\_\_\_\_ )

This instrument was acknowledged before me on \_\_\_\_\_, 2017, by Kathleen  
Page Nobles.

\_\_\_\_\_  
Signature of Notarial Officer


MY COMMISSION EXPIRES: \_\_\_\_\_

STATE OF Texas )  
COUNTY OF midland )

This instrument was acknowledged before me on May 31, 2017, by Carolyn  
Page Price.

Becky Holmes  
Signature of Notarial Officer

MY COMMISSION EXPIRES: \_\_\_\_\_



STATE OF \_\_\_\_\_ )  
 )  
COUNTY OF \_\_\_\_\_ )

This instrument was acknowledged before me on \_\_\_\_\_, 2017, by Jacquelyn R. Johnson.

\_\_\_\_\_  
Signature of Notarial Officer

MY COMMISSION EXPIRES: \_\_\_\_\_

STATE OF \_\_\_\_\_ )  
 )  
COUNTY OF \_\_\_\_\_ )

This instrument was acknowledged before me on \_\_\_\_\_, 2017, by Patricia Page Gardner.

\_\_\_\_\_  
Signature of Notarial Officer

MY COMMISSION EXPIRES: \_\_\_\_\_

STATE OF \_\_\_\_\_ )  
 )  
COUNTY OF \_\_\_\_\_ )

This instrument was acknowledged before me on \_\_\_\_\_, 2017, by Kathleen Page Nobles.

\_\_\_\_\_  
Signature of Notarial Officer

MY COMMISSION EXPIRES: \_\_\_\_\_

STATE OF \_\_\_\_\_ )  
 )  
COUNTY OF \_\_\_\_\_ )

This instrument was acknowledged before me on \_\_\_\_\_, 2017, by Carolyn Page Price.

\_\_\_\_\_  
Signature of Notarial Officer

MY COMMISSION EXPIRES: \_\_\_\_\_

1. **DESCRIPTION OF LANDS SUBJECT TO THIS AGREEMENT:**

Township 25 South, Range 34 East, NMPM  
Section 10: All  
Section 3: S/2

2. **DEPTH RESTRICTION AND SUBCONTRACT AREAS**

a. Depth Restriction:

None

b. Contract Area:

Township 25 South, Range 34 East, NMPM  
Section 10: All  
Section 3: S/2

c. Subcontract Areas:

**Subcontract Area A:**

Township 25 South, Range 34 East, N.M.P.M.

Wellbore only:

1. Osprey 10 601H (API: 30-025-41816)

**Subcontract Area B:**

Wellbores only:

2. Warren 3 #1 (API: 30-025-28765)
3. Warren 3 #2 (API: 30-025-30749)

**Subcontract Area C:**

Township 25 South, Range 34 East, N.M.P.M.  
Section 10: All  
Section 3: S/2  
Lea County, New Mexico  
Containing 960.00 acres more or less  
*Less and except Subcontract Areas A & B*

3. PERCENTAGES OF PARTIES TO THIS AGREEMENT

	Owner Name	Subcontract Area		
		A	B	C
1	EOG Resources, Inc., et al	0.62268504	0.58333333	0.60956780
2	Brazos Limited Partnership	0.00462963	0.00000000	0.00308642
3	Ibex Partnership, Ltd.	0.00462963	0.00000000	0.00308642
4	B.B.L., Ltd.	0.00462963	0.00000000	0.00308642
5	Oklahoma Exploration Co.	0.00000000	0.00040388	0.00013463
6	Paul Page, Jr.	0.00000000	0.00083333	0.00027778
7	Patricia Page Gardner	0.00000000	0.00083333	0.00027778
8	Kathleen Page Nobles	0.00000000	0.00083333	0.00027778
9	Carolyn Page Price	0.00000000	0.00083333	0.00027778
10	Seegers Drilling Co.	0.00000000	0.01833333	0.00611111
11	William Harlan Ray successors & assigns	0.00000000	0.00151515	0.00050505
12	Kathy Whitworth, successors & assigns	0.00000000	0.00104895	0.00034965
13	Montgomery Petroleum	0.00000000	0.01612817	0.00537606
14	Chevron USA Inc.	0.01302084	0.33333333	0.00347222
15	Duer Wagner, Jr., Trustee	0.00520834	0.00000000	0.11979167
16	Robert B. Ray, successors & assigns	0.00000000	0.00256410	0.00085470
17	Jacquelyn R. Johnson, successors & assigns	0.00000000	0.00337995	0.00112665
18	Third parties subject to different agreements	0.34519689	0.03662647	0.24234010
	<b>Totals</b>	<b>1.00000000</b>	<b>1.00000000</b>	<b>1.00000000</b>

4. ADDRESS OF PARTIES FOR NOTICE PURPOSES:

EOG Resources, Inc.  
Attention: Gavin Smith  
5509 Champions Drive  
Midland, TX 79706  
432-686-3600 (phone)

Kathy Whitworth, successors & assigns  
P.O. Box 577  
Royse City, TX 75189

Chevron Midcontinent, LP  
Attn: NOJV Group  
P. O. Box 2100  
Houston, Texas 77252

Montgomery Petroleum  
4925 Greenville Ave.  
Dallas, TX 75206

Brazos Limited Partnership  
P.O. Box 911  
Breckenridge, TX 76424

Duer Wagner, Jr., Trustee  
3100 W. 7th Street, Ste. 400  
Fort Worth, TX 76107

Ibex Partnership, Ltd.  
P.O. Box 911  
Breckenridge, TX 76424

Robert B. Ray, successors & assigns  
5223 Beckington Lane  
Dallas, TX 75287

B.B.L., Ltd.  
P.O. Box 911  
Breckenridge, TX 76424

Oklahoma Exploration Company  
5121 McKinney Ave.  
Dallas, TX 75205

Paul Page Jr., et al  
P.O. Box 8790  
Horseshoe Bay, TX 78657

Seegers Drilling Company  
4305 N. Garfield, Ste. 238  
Midland, TX 79705

William Harlan Ray successors & assigns  
5223 Beckington Lane  
Dallas, TX 75287

Jacquelyn R. Johnson, successors & assigns  
7009 Kingsbury Dr.  
Dallas, TX 75231



**5. OIL & GAS LEASES SUBJECT TO THIS AGREEMENT:**

1. EOG Lease No. 0089667-001  
Lessor: Leon Hardman, a married man dealing in his sole and separate property, joined pro forma by his wife Patricia Hardman  
Original Lessee: Southwest Petroleum Land Services, LLC  
Date of Lease: 10-15-2009  
Recording: Book 1654, Page 683  
Description: Insofar as lease covers the S/2 of Section 10, T25S, R34E, Lea County, New Mexico.
2. EOG Lease No. 0089667-002  
Lessor: Gary L. Neisler, a married man dealing in his sole and separate property, joined pro forma by his wife Dari Neisler  
Original Lessee: Southwest Petroleum Land Services, LLC  
Date of Lease: 10-15-2009  
Recording: Book 1654, Page 680  
Description: Insofar as lease covers the S/2 of Section 10, T25S, R34E, Lea County, New Mexico.
3. EOG Lease No. 0089667-003  
Lessor: Bob W. Waren, sole and separate property  
Original Lessee: EOG Resources, Inc.  
Date of Lease: 04-11-2014  
Recording: Book 1894, Page 896  
Description: Insofar as lease covers the S/2 of Section 10, T25S, R34E, Lea County, New Mexico.
4. EOG Lease No. 0089667-004  
Lessor: Gary F. Waren  
Original Lessee: EOG Resources, Inc.  
Date of Lease: 04-11-2014  
Recording: Book 1894, Page 924  
Description: Insofar as lease covers the S/2 of Section 10, T25S, R34E, Lea County, New Mexico.
5. EOG Lease No. 0089667-005  
Lessor: Derinda Waren Foster  
Original Lessee: EOG Resources, Inc.  
Date of Lease: 04-11-2014  
Recording: Book 1895, Page 730  
Description: Insofar as lease covers the S/2 of Section 10, T25S, R34E, Lea County, New Mexico.
6. EOG Lease No. 0089667-006  
Lessor: Sue Waren Duran  
Original Lessee: EOG Resources, Inc.  
Date of Lease: 04-11-2014  
Recording: Book 1897, Page 949  
Description: Insofar as lease covers the S/2 of Section 10, T25S, R34E, Lea County, New Mexico.
7. EOG Lease No. 0089667-007  
Lessor: Dheryl Sherrill, sole and separate property  
Original Lessee: EOG Resources, Inc.  
Date of Lease: 04-11-2014  
Recording: Book 1897, Page 952  
Description: Insofar as lease covers the S/2 of Section 10, T25S, R34E, Lea County, New Mexico.

8. EOG Lease No. 0089667-008  
Lessor: Delwynn Sherrill, dealing in his sole and separate property  
Original Lessee: EOG Resources, Inc.  
Date of Lease: 04-11-2014  
Recording: Book 1897, Page 955  
Description: Insofar as lease covers the S/2 of Section 10, T25S, R34E, Lea County, New Mexico.
9. EOG Lease No. 0089667-009  
Lessor: Laylan Copelin, dealing in his sole and separate property  
Original Lessee: EOG Resources, Inc.  
Date of Lease: 04-11-2014  
Recording: Book 1903, Page 213  
Description: Insofar as lease covers the S/2 of Section 10, T25S, R34E, Lea County, New Mexico.
10. EOG Lease No. 0089667-011  
Lessor: Donna C. Hopkins, dealing herein in her sole and separate property  
Original Lessee: EOG Resources, Inc.  
Date of Lease: 04-11-2014  
Recording: Book 1906, Page 523  
Description: Insofar as lease covers the S/2 of Section 10, T25S, R34E, Lea County, New Mexico.
11. EOG Lease No. 0089734-001  
Lessor: Billie Johns, sole trustee of the Charles G. and Billie Johns Trust 8/18/90  
Original Lessee: Southwest Petroleum Land Services LLC.  
Date of Lease: 12-29-2009  
Recording: Book 1669, Page 327  
Description: Insofar as lease covers the N/2 of Section 10, T25S, R34E, Lea County, New Mexico.
12. EOG Lease No. 0089734-002  
Lessor: Sharyn Ann Madera Rash, dealing in her sole and separate property  
Original Lessee: Southwest Petroleum Land Services LLC  
Date of Lease: 04-26-2010  
Recording: Book 1679, Page 364  
Description: Insofar as lease covers the N/2 of Section 10, T25S, R34E, Lea County, New Mexico.
13. EOG Lease No. 0089734-003  
Lessor: Lynda Diane Madera Jacobsen, dealing in her sole and separate property  
Original Lessee: Southwest Petroleum Land Services LLC.  
Date of Lease: 04-26-2010  
Recording: Book 1680, Page 25  
Description: Insofar as lease covers the N/2 of Section 10, T25S, R34E, Lea County, New Mexico.
14. EOG Lease No. 0089734-004  
Lessor: Michael Fred Madera, dealing in his sole and separate property  
Original Lessee: Southwest Petroleum Land Services LLC.  
Date of Lease: 05-03-2010  
Recording: Book 1680, Page 28

Description:	Insofar as lease covers the N/2 of Section 10, T25S, R34E, Lea County, New Mexico.
15. EOG Lease No.	0089734-005
Lessor:	Sara Lee Madera Langford, dealing in her sole and separate property
Original Lessee:	Southwest Petroleum Land Services LLC.
Date of Lease:	05-13-2010
Recording:	Book 1680, Page 747
Description:	Insofar as lease covers the N/2 of Section 10, T25S, R34E, Lea County, New Mexico.
16. EOG Lease No.	0089734-006
Lessor:	Lela Ellen Madera, dealing in her sole and separate property
Original Lessee:	Southwest Petroleum Land Services LLC.
Date of Lease:	05-03-2010
Recording:	Book 1680, Page 31
Description:	Insofar as lease covers the N/2 of Section 10, T25S, R34E, Lea County, New Mexico.
17. EOG Lease No.	0089734-008
Lessor:	Lee W. Horton and wife, Eva Horton
Original Lessee:	EOG Resources, Inc.
Date of Lease:	04-01-2014
Recording:	Book 1890, Page 150 (Memorandum of Lease)
Description:	Insofar as lease covers the N/2 of Section 10, T25S, R34E, Lea County, New Mexico.
18. EOG Lease No.	0089734-009
Lessor:	Randal J. Gardner and wife, Patricia P. Gardner
Original Lessee:	EOG Resources, Inc.
Date of Lease:	04-01-2014
Recording:	Book 1890, Page 161 (Memorandum of Lease)
Description:	Insofar as lease covers the N/2 of Section 10, T25S, R34E, Lea County, New Mexico.
19. EOG Lease No.	0089734-011
Lessor:	Paul Page, Jr., a single man
Original Lessee:	EOG Resources, Inc.
Date of Lease:	04-01-2014
Recording:	Book 1890, Page 159 (Memorandum of Lease)
Description:	Insofar as lease covers the N/2 of Section 10, T25S, R34E, Lea County, New Mexico.
20. EOG Lease No.	0089734-012
Lessor:	Barbara A. Collins
Original Lessee:	EOG Resources, Inc.
Date of Lease:	05-21-2014
Recording:	Book 1903, Page 970
Description:	Insofar as lease covers the N/2 of Section 10, T25S, R34E, Lea County, New Mexico.
21. EOG Lease No.	0089734-013
Lessor:	Maxie Allen
Original Lessee:	EOG Resources, Inc.
Date of Lease:	05-21-2014
Recording:	Book 1906, Page 526
Description:	Insofar as lease covers the N/2 of Section 10, T25S, R34E, Lea County, New Mexico.

22. EOG Lease No. 0089667-012  
Lessor: Maxie W. Allen Trustee of the Jimmie A. Smith Trust  
Original Lessee: EOG Resources, Inc.  
Date of Lease: 05-21-2014  
Recording: Book 1911, Page 853  
Description: Insofar as lease covers the S/2 of Section 10, T25S, R34E, Lea County, New Mexico.
23. EOG Lease No. 0089667-013  
Lessor: John Walter Warren  
Original Lessee: EOG Resources, Inc.  
Date of Lease: 08-02-14  
Recording: Book 1921, Page 323  
Description: Insofar as lease covers the S/2 of Section 10, T25S, R34E, Lea County, New Mexico.
24. EOG Lease No. 0089734-014  
Lessor: John W. Phillips  
Original Lessee: EOG Resources, Inc.  
Date of Lease: 08-18-2014  
Recording: Book 1936, Page 722  
Description: Insofar as lease covers the N/2 of Section 10, T25S, R34E, Lea County, New Mexico.
25. EOG Lease No. 0089734-015  
Lessor: Deborah P. Bower  
Original Lessee: EOG Resources, Inc.  
Date of Lease: 08-18-2014  
Recording: Book 1921, Page 326  
Description: Insofar as lease covers the N/2 of Section 10, T25S, R34E, Lea County, New Mexico.
26. EOG Lease No. 0089734-016  
Lessor: Dianne P. Albrecht  
Original Lessee: EOG Resources, Inc.  
Date of Lease: 08-18-2014  
Recording: Book 1921, Page 329  
Description: Insofar as lease covers the N/2 of Section 10, T25S, R34E, Lea County, New Mexico.
27. EOG Lease No. 0089734-017  
Lessor: Cynthia P. Close  
Original Lessee: EOG Resources, Inc.  
Date of Lease: 08-18-2014  
Recording: Book 1921, Page 334  
Description: Insofar as lease covers the N/2 of Section 10, T25S, R34E, Lea County, New Mexico.
28. EOG Lease No. 0089734-018  
Lessor: RidgeRocktx., LLC  
Original Lessee: EOG Resources, Inc.  
Date of Lease: 09-16-2014  
Recording: Book 1926, Page 52  
Description: Insofar as lease covers the N/2 of Section 10, T25S, R34E, Lea County, New Mexico.
29. EOG Lease No. 0089667-014  
Lessor: Lois J. Price. aka Jarene T. Price  
Original Lessee: EOG Resources, Inc.  
Date of Lease: 11-21-14  
Recording: Book 1939, Page 266

Description:	Insofar as lease covers the S/2 of Section 10, T25S, R34E, Lea County, New Mexico.
30. EOG Lease No.	0089667-015
Lessor:	Lonzo Estell Settles, Jr.
Original Lessee:	EOG Resources, Inc.
Date of Lease:	09-23-14
Recording:	Book ___, Page
Description:	Insofar as lease covers the S/2 of Section 10, T25S, R34E, Lea County, New Mexico.
31. EOG Lease No.	0089667-016
Lessor:	Patricia Renee Warren Masterson,
Original Lessee:	EOG Resources, Inc.
Date of Lease:	02-07-15
Recording:	Book ___, Page
Description:	Insofar as lease covers the S/2 of Section 10, T25S, R34E, Lea County, New Mexico.
32. EOG Lease No.	0089667-017
Lessor:	Connie Jean Warren Stephens
Original Lessee:	EOG Resources, Inc.
Date of Lease:	02-07-15
Recording:	Book ___, Page
Description:	Insofar as lease covers the S/2 of Section 10, T25S, R34E, Lea County, New Mexico.
33. EOG Lease No.	0089734-019
Lessor:	Brininstool XL Ranch LLC
Original Lessee:	EOG Resources, Inc.
Date of Lease:	02-10-15
Recording:	Book ___, Page
Description:	Insofar as lease covers the N/2 of Section 10, T25S, R34E, Lea County, New Mexico.
34. EOG Lease No.	0089734-020
Lessor:	Robert E. Landreth and wife, Donna P. Landreth
Original Lessee:	EOG Resources, Inc.
Date of Lease:	10-1-2014
Recording:	Book ___, Page
Description:	Insofar as lease covers the N/2 of Section 10, T25S, R34E, Lea County, New Mexico.
35. EOG Lease No.	0089667-018
Lessor:	Ronald Dean Coker
Original Lessee:	EOG Resources, Inc.
Date of Lease:	02-12-15
Recording:	Book ___, Page
Description:	Insofar as lease covers the S/2 of Section 10, T25S, R34E, Lea County, New Mexico.
36. EOG Lease No.	0089667-019
Lessor:	Elmer Lloyd Coker
Original Lessee:	EOG Resources, Inc.
Date of Lease:	09-23-14
Recording:	Book 1948, Page 492
Description:	Insofar as lease covers the S/2 of Section 10, T25S, R34E, Lea County, New Mexico.

37. EOG Lease No. 0089667-020  
Lessor: Jo Lynn Mayes  
Original Lessee: EOG Resources, Irtc.  
Date of Lease: 02-12-15  
Recording: Book\_\_\_\_\_, Page\_\_\_\_  
Description: Insofar as lease covers the S/2 of Section 0, T25S, R34E, Lea County, New Mexico.
38. Lessor: Karen Sue Neisler Denny  
Original Lessee: Featherstone Development Corporation  
Date of Lease: 04-29-13  
Recording: Book 1858, Page 666  
Description: Insofar as lease covers the S/2 of Section 10, T25S, R34E, Lea County, New Mexico.
39. Lessor: Duer Wagner, Jr., Trustee of the Ruth Wagner Trust  
Original Lessee: Chesapeake Exploration, L.L.C.  
Date of Lease: 09-01-11  
Recording: Memorandum of Lease Book 1763, Page 690  
Description: Insofar as lease covers the N/2 of Section 10, T25S, R34E, Lea County, New Mexico.
40. Lessor: Duer Wagner, Jr.  
Original Lessee: Chesapeake Exploration, L.L.C.  
Date of Lease: 09-02-11  
Recording: Memorandum of Lease Book 1763, Page 692  
Description: Insofar as lease covers the N/2 of Section 10, T25S, R34E, Lea County, New Mexico.
41. Lessor: Billie Hemler Lynn  
Original Lessee: Xplor Resources, LLC  
Date of Lease: 09-06-2013  
Recording: Book 1857, Page 599  
Description: Insofar as lease covers the N/2 of Section 10, T25S, R34E, Lea County, New Mexico.
42. Lessor: Herman Taylor Hemler, Jr.  
Original Lessee: Xplor Resources, LLC  
Date of Lease: 08-14-13  
Recording: Book 1857, Page 606  
Description: Insofar as lease covers the N/2 of Section 10, T25S, R34E, Lea County, New Mexico.
43. Lessor: Katherine Janell Kelton  
Original Lessee: MRC Permian Company  
Date of Lease: 12-09-13  
Recording: Memorandum of Lease Book 1872, Page 672  
Description: Insofar as lease covers the N/2 of Section 10, T25S, R34E, Lea County, New Mexico.
44. Lessor: Robert Floyd Kelton and wife, Kathy Marie Kelton  
Original Lessee: MRC Permian Company  
Date of Lease: 12-09-13  
Recording: Memorandum of Lease Book 1872, Page 674  
Description: Insofar as lease covers the N/2 of Section 10, T25S, R34E, Lea County, New Mexico.
45. Lessor: Nancy Snailum  
Original Lessee: MRC Permian Company  
Date of Lease: 12-09-13  
Recording: Memorandum of Lease Book 1872, Page 676

Description:	Insofar as lease covers the N/2 of Section 10, T25S, R34E, Lea County, New Mexico.
46. Lessor:	Lila Webb
Original Lessee:	MRC Permian Company
Date of Lease:	01-03-14
Recording:	Memorandum of Lease Book 1874, Page 191
Description:	Insofar as lease covers the N/2 of Section 10, T25S, R34E, Lea County, New Mexico.
47. Lessor:	Cecil Brininstool
Original Lessee:	MRC Permian Company
Date of Lease:	01-03-14
Recording:	Memorandum of Lease Book 1874, Page 197
Description:	Insofar as lease covers the N/2 of Section 10, T25S, R34E, Lea County, New Mexico.
48. Lessor:	Jennie Beth Fannin
Original Lessee:	MRC Permian Company
Date of Lease:	12-17-13
Recording:	Memorandum of Lease Book 1874, Page 207
Description:	Insofar as lease covers the N/2 of Section 10, T25S, R34E, Lea County, New Mexico.
49. Lessor:	Patricia Annette Warden
Original Lessee:	MRC Permian Company
Date of Lease:	01-09-14
Recording:	Memorandum of Lease Book 1876, Page 93
Description:	Insofar as lease covers the N/2 of Section 10, T25S, R34E, Lea County, New Mexico.
50. Lessor:	Robert Alan Fannin
Original Lessee:	MRC Permian Company
Date of Lease:	12-16-13
Recording:	Memorandum of Lease Book 1876, Page 101
Description:	Insofar as lease covers the N/2 of Section 10, T25S, R34E, Lea County, New Mexico.
51. Lessor:	John B. Payne and wife, Jennifer A. Payne
Original Lessee:	MRC Permian Company
Date of Lease:	03-17-14
Recording:	Memorandum of Lease Book 1887, Page 592
Description:	Insofar as lease covers the N/2 of Section 10, T25S, R34E, Lea County, New Mexico.
52. Lessor:	Jo Ann Brininstool
Original Lessee:	MRC Permian Company
Date of Lease:	03-14-14
Recording:	Memorandum of Lease Book 1887, Page 602
Description:	Insofar as lease covers the N/2 of Section 10, T25S, R34E, Lea County, New Mexico.
53. Lessor:	Mitchell Brininstool
Original Lessee:	MRC Permian Company
Date of Lease:	03-14-14
Recording:	Memorandum of Lease Book 1887, Page 604
Description:	Insofar as lease covers the N/2 of Section 10, T25S, R34E, Lea County, New Mexico.
54. Lessor:	Albert J. Marchione
Original Lessee:	MRC Permian Company
Date of Lease:	01-03-14

- Recording: Memorandum of Lease Book 1874, Page 193  
Description: Insofar as lease covers the N/2 of Section 10, T25S, R34E, Lea County, New Mexico.
55. Lessor: Carla R. Anderson  
Original Lessee: MRC Permian Company  
Date of Lease: 01-03-14  
Recording: Memorandum of Lease Book 1874, Page 195  
Description: Insofar as lease covers the N/2 of Section 10, T25S, R34E, Lea County, New Mexico.
56. Lessor: Bill B. Fannin, Jr.  
Original Lessee: MRC Permian Company  
Date of Lease: 12-16-13  
Recording: Memorandum of Lease Book 1874, Page 201  
Description: Insofar as lease covers the N/2 of Section 10, T25S, R34E, Lea County, New Mexico.
57. Lessor: Tillman Warden, Sr.  
Original Lessee: MRC Permian Company  
Date of Lease: 01-09-14  
Recording: Memorandum of Lease Book 1876, Page 91  
Description: Insofar as lease covers the N/2 of Section 10, T25S, R34E, Lea County, New Mexico.
58. Lessor: Tillman Warden, Jr.  
Original Lessee: MRC Permian Company  
Date of Lease: 01-09-14  
Recording: Memorandum of Lease Book 1876, Page 95  
Description: Insofar as lease covers the N/2 of Section 10, T25S, R34E, Lea County, New Mexico.
59. Lessor: Kimberly Ann Taylor  
Original Lessee: MRC Permian Company  
Date of Lease: 01-09-14  
Recording: Memorandum of Lease Book 1876, Page 97  
Description: Insofar as lease covers the N/2 of Section 10, T25S, R34E, Lea County, New Mexico.
60. Lessor: Bobby Greg Cohea and wife, Cindy J. Cohea  
Original Lessee: MRC Permian Company  
Date of Lease: 12-09-13  
Recording: Memorandum of Lease Book 1876, Page 99  
Description: Insofar as lease covers the N/2 of Section 10, T25S, R34E, Lea County, New Mexico.
61. Lessor: Mary K. Marchione and husband, Donald J. Rarer  
Original Lessee: MRC Permian Company  
Date of Lease: 01-07-14  
Recording: Memorandum of Lease Book 1878, Page 232  
Description: Insofar as lease covers the N/2 of Section 10, T25S, R34E, Lea County, New Mexico.
62. Lessor: Tracy Jo Groom  
Original Lessee: MRC Permian Company  
Date of Lease: 01-21-14  
Recording: Memorandum of Lease Book 1879, Page 337  
Description: Insofar as lease covers the N/2 of Section 10, T25S, R34E, Lea County, New Mexico.
63. Lessor: Kendra Lee Cohea Coleman  
Original Lessee: MRC Permian Company



Date of Lease: 01-21-14  
 Recording: Memorandum of Lease Book 1879, Page 339  
 Description: Insofar as lease covers the N/2 of Section 10, T25S, R34E, Lea County, New Mexico.

64. Lessor: Ruthie B. Smith and Deena Schmelzle, joint tenants with the rights of survivorship  
 Original Lessee: MRC Permian Company  
 Date of Lease: 01-31-14  
 Recording: Memorandum of Lease Book 1882, Page 290  
 Description: Insofar as lease covers the N/2 of Section 10, T25S, R34E, Lea County, New Mexico.

65. Lessor: B. Fannin, Jr. and Robert Alan Fannin, Trustees of the Dawn Fannin Leon Trust  
 Original Lessee: MRC Permian Company  
 Date of Lease: 12-16-13  
 Recording: Memorandum of Lease Book 1876, Page 103  
 Description: Insofar as lease covers the N/2 of Section 10, T25S, R34E, Lea County, New Mexico.

66. Lessor: Barbara Bryant  
 Original Lessee: MRC Permian Company  
 Date of Lease: 01-23-14  
 Recording: Memorandum of Lease Book 1878, Page 55  
 Description: Insofar as lease covers the N/2 of Section 10, T25S, R34E, Lea County, New Mexico.

67. Lessor: Katherine Ross Madera  
 Original Lessee: MRC Permian Company  
 Date of Lease: 01-20-14  
 Recording: Memorandum of Lease Book 1879, Page 335  
 Description: Insofar as lease covers the N/2 of Section 10, T25S, R34E, Lea County, New Mexico.

68. Lessor: William Perry Anderson  
 Original Lessee: MRC Permian Company  
 Date of Lease: 03-17-14  
 Recording: Memorandum of Lease Book 1887, Page 598  
 Description: Insofar as lease covers the N/2 of Section 10, T25S, R34E, Lea County, New Mexico.

69. Lessor: Larry Lee Anderson  
 Original Lessee: MRC Permian Company  
 Date of Lease: 03-17-14  
 Recording: Memorandum of Lease Book 1887, Page 600  
 Description: Insofar as lease covers the N/2 of Section 10, T25S, R34E, Lea County, New Mexico.

70. Lessor: William H. Brininstool Trust for the benefit of Lindsey Brininstool, Bank of America, N.A., through its Merrill Lynch Trust Company Division, as Trustee  
 Original Lessee: MRC Permian Company  
 Date of Lease: 08-11-14  
 Recording: Memorandum of Lease Book 1918, Page 712  
 Description: Insofar as lease covers the N/2 of Section 10, T25S, R34E, Lea County, New Mexico.

71. Lessor: E. M. Daggett, Jr. Trust, Bank of America, N.A., Agent  
 Original Lessee: MRC Permian Company

Date of Lease:	08-11-14
Recording:	Memorandum of Lease Book 1918, Page 714
Description:	Insofar as lease covers the N/2 of Section 10, T25S, R34E, Lea County, New Mexico.

72. Lessor:	Susan K. Fannin, Executrix of the Estate of Bob M. Fannin
Original Lessee:	MRC Permian Company
Date of Lease:	04-15-14
Recording:	Memorandum of Lease Book 1899, Page 691
Description:	Insofar as lease covers the N/2 of Section 10, T25S, R34E, Lea County, New Mexico.

73. Lessor:	Barbara Anne Fannin II
Original Lessee:	MRC Permian Company
Date of Lease:	04-15-14
Recording:	Memorandum of Lease Book 1899, Page 693
Description:	Insofar as lease covers the N/2 of Section 10, T25S, R34E, Lea County, New Mexico.

74. Lessor:	Barbara A. Fannin, MD, life estate
Original Lessee:	MRC Permian Company
Date of Lease:	04-15-14
Recording:	Memorandum of Lease Book 1899, Page 695
Description:	Insofar as lease covers the N/2 of Section 10, T25S, R34E, Lea County, New Mexico.

75. Lessor:	Oliver W. Fannin, III
Original Lessee:	MRC Permian Company
Date of Lease:	04-15-14
Recording:	Memorandum of Lease Book 1899, Page 697
Description:	Insofar as lease covers the N/2 of Section 10, T25S, R34E, Lea County, New Mexico.

76. Lessor:	Vanessa Fannin-Rada
Original Lessee:	MRC Permian Company
Date of Lease:	12-16-13
Recording:	Memorandum of Lease Book 1874, Page 205
Description:	Insofar as lease covers the N/2 of Section 10, T25S, R34E, Lea County, New Mexico.

77. Lessor:	Alan Jochimsen
Original Lessee:	MRC Permian Company
Date of Lease:	01-21-14
Recording:	Memorandum of Lease Book 1876, Page 83
Description:	Insofar as lease covers the N/2 of Section 10, T25S, R34E, Lea County, New Mexico.

78. Lessor:	Dawn Denise Rada
Original Lessee:	MRC Permian Company
Date of Lease:	12-16-13
Recording:	Memorandum of Lease Book 1874, Page 203
Description:	Insofar as lease covers the N/2 of Section 10, T25S, R34E, Lea County, New Mexico.

79. Lessor:	Monty D. McLane and wife, Karen R. McLane
Original Lessee:	MRC Permian Company
Date of Lease:	01/21/14
Recording:	Memorandum of Lease Book 1876, Page 87
Description:	Insofar as lease covers the N/2 of Section 10, T25S, R34E, Lea County, New Mexico.

80. Lessor: States Royalty Limited Partnership,  
a Texas limited partnership  
Original Lessee: Brazos Limited Partnership, Ibex Partnership, Ltd.,  
and B.B.L., Ltd.  
Date of Lease: 02/18/15  
Recording: Book 1944, Page 939  
Description: Insofar as lease covers the N/2 of Section 10, T25S,  
R34E, Lea County, New Mexico.

81. EOG Lease #: 0022037-001  
Lessor: John Warren and Francis Warren  
Original Lessee: Amoco Production Company  
Date of Lease: July 19, 1979  
Recording: Book 320, Page 920  
Description: Insofar as lease covers the S/2 of Section 3, T25S,  
R34E, Lea County, New Mexico.

82. EOG Lease #: 0022037-002  
Lessor: Mickey Waren  
Original Lessee: Amoco Production Company  
Date of Lease: July 19, 1979  
Recording: Book 320, Page 922  
Description: Insofar as lease covers the S/2 of Section 3, T25S,  
R34E, Lea County, New Mexico.