

# NSL Initial Application

Received: 12/11/20

Revised March 23, 2017

RECEIVED: <b>12/11/20</b>	REVIEWER: <b>LRL</b>	TYPE: <b>NSL</b>	APP NO: <b>pLEL2034669545</b>
---------------------------	----------------------	------------------	-------------------------------

ABOVE THIS TABLE FOR OCD DIVISION USE ONLY

**NEW MEXICO OIL CONSERVATION DIVISION**  
 - Geological & Engineering Bureau -  
 1220 South St. Francis Drive, Santa Fe, NM 87505

**ADMINISTRATIVE APPLICATION CHECKLIST**

THIS CHECKLIST IS MANDATORY FOR ALL ADMINISTRATIVE APPLICATIONS FOR EXCEPTIONS TO DIVISION RULES AND  
 REGULATIONS WHICH REQUIRE PROCESSING AT THE DIVISION LEVEL IN SANTA FE

**Applicant:** Burnett Oil Co., Inc.**OGRID Number:** 03080**Well Name:** Gissler A 62**API:** 30-015-47089**Pool:** Loco Hills Glorieta Yeso**Pool Code:** 96718

**SUBMIT ACCURATE AND COMPLETE INFORMATION REQUIRED TO PROCESS THE TYPE OF APPLICATION  
 INDICATED BELOW**

**1) TYPE OF APPLICATION:** Check those which apply for [A]

A. Location - Spacing Unit - Simultaneous Dedication

☒ NSL☐ NSP (PROJECT AREA)☐ NSP (PRORATION UNIT)☐ SD

B. Check one only for [ I ] or [ II ]

[ I ] Commingling - Storage - Measurement

☐ DHC☐ CTB☐ PLC☐ PC☐ OLS☐ OLM

[ II ] Injection - Disposal - Pressure Increase - Enhanced Oil Recovery

☐ WFX☐ PMX☐ SWD☐ IPI☐ EOR☐ PPR**2) NOTIFICATION REQUIRED TO:** Check those which apply.A. ☐ Offset operators or lease holdersB. ☐ Royalty, overriding royalty owners, revenue ownersC. ☐ Application requires published noticeD. ☐ Notification and/or concurrent approval by SLOE. ☐ Notification and/or concurrent approval by BLMF. ☐ Surface ownerG. ☐ For all of the above, proof of notification or publication is attached, and/or,H. ☒ No notice required**FOR OCD ONLY**☐ Notice Complete☐ Application  
Content  
Complete

- 3) CERTIFICATION:** I hereby certify that the information submitted with this application for administrative approval is **accurate** and **complete** to the best of my knowledge. I also understand that **no action** will be taken on this application until the required information and notifications are submitted to the Division.

**Note: Statement must be completed by an individual with managerial and/or supervisory capacity.**

Leslie Garvis

Print or Type Name

Signature

12/10/20

Date

817-583-8730

Phone Number

lgarvis@burnettoil.com

e-mail Address



10 December 2020

Leonard Lowe  
Engineering Bureau  
Oil Conservation Division  
Energy Minerals and Natural Resources Dept.  
1220 South St. Frances  
Santé Fe, NM 87004

Re: Request for Approval of Unorthodox Location | Gissler A 62 – API # 30-015-47089

Mr. Lowe,

Burnett is requesting the approval of the unorthodox location for the above mentioned Federal vertical well. As requested below are the details of the location:

1. Name of Well – Gissler A 62
2. API # 30-015-47089
3. Location:
  - Township: 17S
  - Range: 30E
  - Section: 11
  - Unit: P
  - SHL/BHL: 330' FSL, 1015' FEL
4. C-102 (See Attached)
5. Type of Well: Oil
6. Pool Name: Loco Hills Glorieta Yeso
7. Pool Code: 96718
8. The reason for the unorthodox location is due to surface issues.
9. Burnett Oil Co., Inc. is the operator and lessee of the oil and gas lease(s) in all offset adjoining 40-acre tracts of land surrounding this location. See attached letter from our Land Department. BOCI is the majority Working Interest Owner and we have noticed our minority Working Interest Owner.

If you have any questions, please feel free to give me a call at 817-583-8730 or via email at [lgarvis@burnettoil.com](mailto:lgarvis@burnettoil.com).

Thank you,

Leslie Garvis  
Regulatory & Government Affairs Manager



DISTRICT I  
1625 N. French Dr., Hobbs, NM 88240  
Phone (575) 328-6161 Fax: (575) 393-0720

DISTRICT II  
811 S. First St., Artesia, NM 86210  
Phone (575) 744-1233 Fax: (575) 742-0720

DISTRICT III  
1000 Rio Brazos Rd., Aztec, NM 87410  
Phone (505) 324-6178 Fax: (505) 324-6170

DISTRICT IV  
1220 S. St. Francis Dr., Santa Fe, NM 87505  
Phone (505) 479-5460 Fax: (505) 479-5460

State of New Mexico  
Energy, Minerals and Natural Resources Department

Form C-102  
Revised August 13, 2011

Submit one copy to appropriate  
District Office

OIL CONSERVATION DIVISION  
1220 South St. Francis Dr.  
Santa Fe, New Mexico 87505

WELL LOCATION AND ACREAGE DEDICATION PLAT

☐ AMENDED REPORT

API Number	Pool Code 96718	Pool Name LOCO HILLS GLORIETA YESO
Property Code 2388	Property Name GISSLER A	Well Number 62
OGRID No. 03080	Operator Name BURNETT OIL COMPANY, INC.	Elevation 3729'


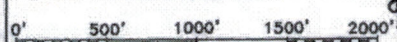
Surface Location

UL or lot No. P	Section 11	Township 17 S	Range 30 E	Lot Idn	FEET from the 330	SOUTH/South line SOUTH	FEET from the 1015	East/EAST line EAST	County EDDY
--------------------	---------------	------------------	---------------	---------	----------------------	---------------------------	-----------------------	------------------------	----------------

Bottom Hole Location If Different From Surface

UL or lot No.	Section	Township	Range	Lot Idn	FEET from the	SOUTH/South line	FEET from the	East/EAST line	County
Dedicated Acres 40	Joint or Infill	Consolidation Code	Order No.						

NO ALLOWABLE WILL BE ASSIGNED TO THIS COMPLETION UNTIL ALL INTERESTS HAVE BEEN CONSOLIDATED  
OR A NON-STANDARD UNIT HAS BEEN APPROVED BY THE DIVISION

N: 675454.5 E: 658689.2 NAD 83						N: 675461.9 E: 663870.4 NAD 83
						<b>OPERATOR CERTIFICATION</b> I hereby certify that the information contained herein is true and complete to the best of my knowledge and belief, and that this organization either owns a working interest or unleased mineral interest in the land including the proposed bottom hole location or has a right to drill this well at this location pursuant to a contract with an owner of such a mineral or working interest, or to a voluntary pooling agreement or a compulsory pooling order heretofore entered by the division.  11/8/19 Signature Date Leslie Garvis Printed Name lgarvis@burnettoil.com Email Address
						<b>SURVEYOR CERTIFICATION</b> I hereby certify that the well location shown on this plat was plotted from field notes of actual surveys made by me or under my supervision, and that the same is true and correct to the best of my belief. OCTOBER 14 2019 Date Surveyed Signature of Professional Surveyor Certificate No. Gary L. Thomas 7977 BASIC SURVEYS
<b>SURFACE LOCATION</b> Lat - N 32.842653° Long - W 103.937288° NAD83 - N 870518.2 E 662871.2 (NAD-83)  0' 500' 1000' 1500' 2000' SCALE: 1" = 1000' WO Num.: 34869						
N: 670171.4 E: 658706.0 NAD 83						N: 670192.3 E: 663987.2 NAD 83



10 December 2020


Leonard Lowe  
Engineering Bureau  
Oil Conservation Division  
Energy Minerals and Natural Resources Dept. 1220  
South St. Frances  
Santa Fe, New Mexico 87004

Re: Gissler A 62  
API No. 30-015-47089

Dear Mr. Lowe,

The aforementioned well is nonstandard by 25' to the west 40-acre tract of Section 11, Unit O (SWSE). Burnett Oil. Co., Inc is the Operator and Lessee of the oil and gas lease(s) in all offset adjoining 40-acre tracts of land surrounding Unit P (SESE) of Section 11-T17S-R30E, wherein is located the proposed surface location for the captioned well.

Sincerely,

  
Ruth G. Trevino  
Landman



NSL Notice List

Gissler A 62      API # 30-015-47089  
Stevens A 24      API # 30-015-47345  
Jackson B 82      API# 30-015-47623  
Gissler A 61      API# 30-015-47088

Noticed	Date of Notice	Tracking Number
Oxy Y-1 Company Permian Basin Land Manager P.O. Box 27570 Houston, Texas 77227	12/11/20	7017 2620 0000 1480 4954





11 December 2020

via Certified Mail: 7017 2620 0000 1480 4954

Oxy Y-1 Company  
Permian Basin Land Manager  
P.O. Box 27570  
Houston, Texas 77227

Re: Gissler A 62 | Federal Lease #NMLC029338A | NSL Approval  
SHL: Unit P, 330' FSL, 1015' FEL  
Section 11, T17S, R30E, Eddy County, NM  
API No. 30-015-477089

As a working interest owner to the Burnett Lease offsetting this well, this letter is to notify you that Burnett Oil Co., Inc. has submitted a request for approval of a Non-Standard Location on the above referenced well. This letter is to notify you of this request as per OCD Rule 19.15.15.13. According to the OCD rules, you have twenty (20) days to respond to the OCD regarding this request.

Enclosed you will find a copy of our request and the location plat. A non-standard location was necessary due to surface issues. We respectfully request that in the event you have an objection to this NSL, that you please contact us to discuss it.

If you have any questions or need any additional information, please do not hesitate to contact me at 817.583.8730 or [lgarvis@burnettoil.com](mailto:lgarvis@burnettoil.com)

Sincerely,

Leslie Garvis  
Regulatory & Government Affairs Manager