

Additional Information

Plats for extension request 7/2/21

DISTRICT I
1625 N. French Dr., Hobbs, NM 88240
Phone: (575) 393-6161 Fax: (575) 393-0720

DISTRICT II
811 S. First St., Artesia, NM 88210
Phone: (575) 748-1283 Fax: (575) 748-9720

DISTRICT III
1000 Rio Brazos Road, Aztec, NM 87410
Phone: (505) 334-6178 Fax: (505) 334-6170

DISTRICT IV
1220 S. St. Francis Dr., Santa Fe, NM 87505
Phone: (505) 476-3460 Fax: (505) 476-3462

State of New Mexico
Energy, Minerals & Natural Resources Department
OIL CONSERVATION DIVISION
1220 South St. Francis Dr.
Santa Fe, New Mexico 87505

Form C-102
Revised August 1, 2011
Submit one copy to appropriate
District Office

☐ AMENDED REPORT

WELL LOCATION AND ACREAGE DEDICATION PLAT

API Number 30-015-45366	Pool Code 97869	Pool Name SWD; Devonian-Silurian
Property Code	Property Name HENRY MCDONALD SWD	Well Number 1
OGRID No. 296278	Operator Name PROBITY SWD, LLC	Elevation 2896'


Surface Location

UL or lot No.	Section	Township	Range	Lot Idn	Feet from the	North/South line	Feet from the	East/West line	County
C	24	25-S	28-E		280	NORTH	1322	WEST	EDDY

Bottom Hole Location If Different From Surface

UL or lot No.	Section	Township	Range	Lot Idn	Feet from the	North/South line	Feet from the	East/West line	County
Dedicated Acres	Joint or Infill	Consolidation Code	Order No.						

NO ALLOWABLE WILL BE ASSIGNED TO THIS COMPLETION UNTIL ALL INTERESTS HAVE BEEN CONSOLIDATED OR A NON-STANDARD UNIT HAS BEEN APPROVED BY THE DIVISION



OPERATOR CERTIFICATION

I hereby certify that the information herein is true and complete to the best of my knowledge and belief, and that this organization either owns a working interest or unleased mineral interest in the land including the proposed bottom hole location or has a right to drill this well at this location pursuant to a contract with an owner of such mineral or working interest, or to a voluntary pooling agreement or a compulsory pooling order heretofore entered by the division.

Ben Stone
Signature

7/02/2021
Date

Ben Stone
Printed Name

ben@sosconsulting.us
E-mail Address

SURVEYOR CERTIFICATION

I hereby certify that the well location shown on this plat was plotted from field notes of actual surveys made by me or under my supervision, and that the same is true and correct to the best of my belief.

DATE: AUGUST 24, 2020
3239
Date of Survey
Signature of Professional Surveyor

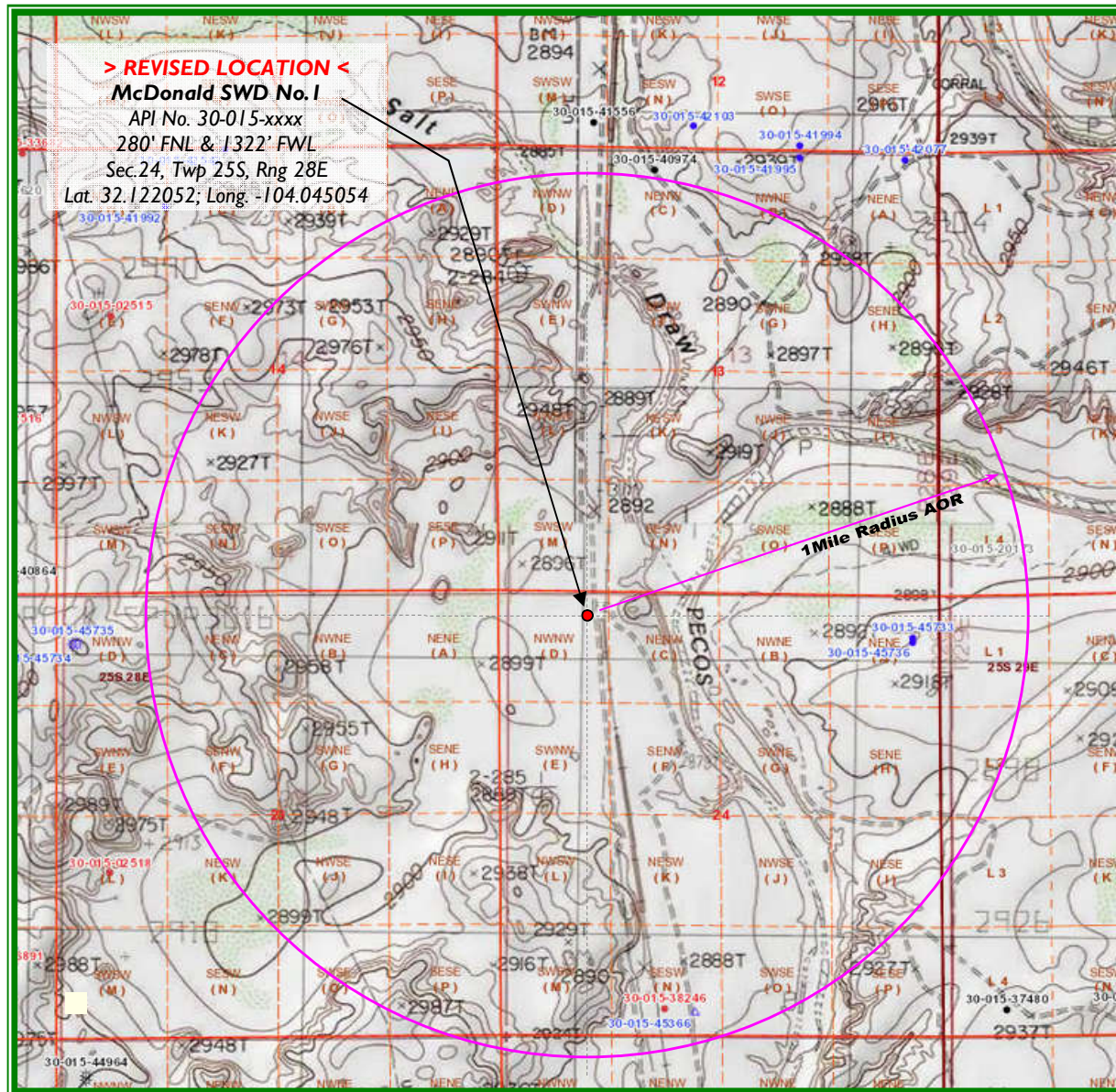
Ronald J. Eidson 07/02/2021

Certificate Number Gary G. Eidson 12641
Ronald J. Eidson 3239

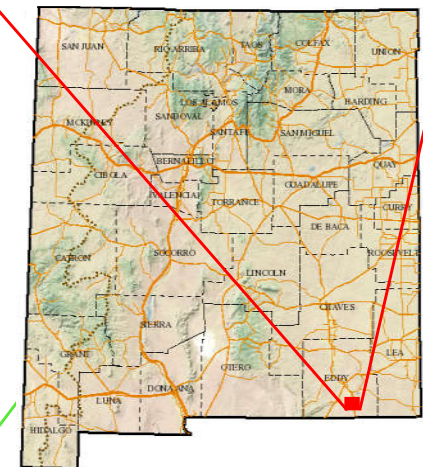
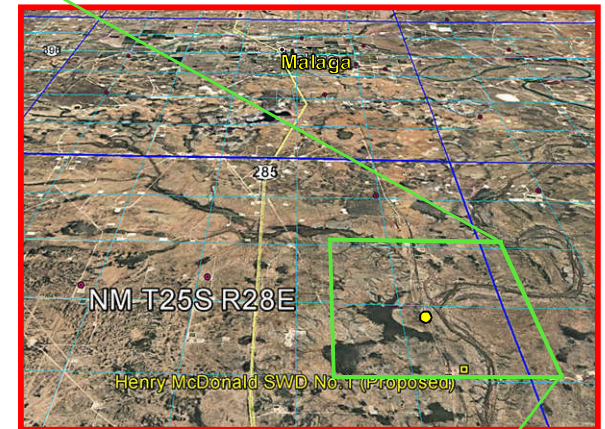
ACK REL. W.O.:20110400 JWSC W.O.: 21.13.0251

Henry McDonald SWD Well No.1 – One Mile Area of Review / Overview Map

(Attachment to NMOCD Form C-108, Application for Authority to Inject.)



7.4 miles S/SE of Malaga, NM

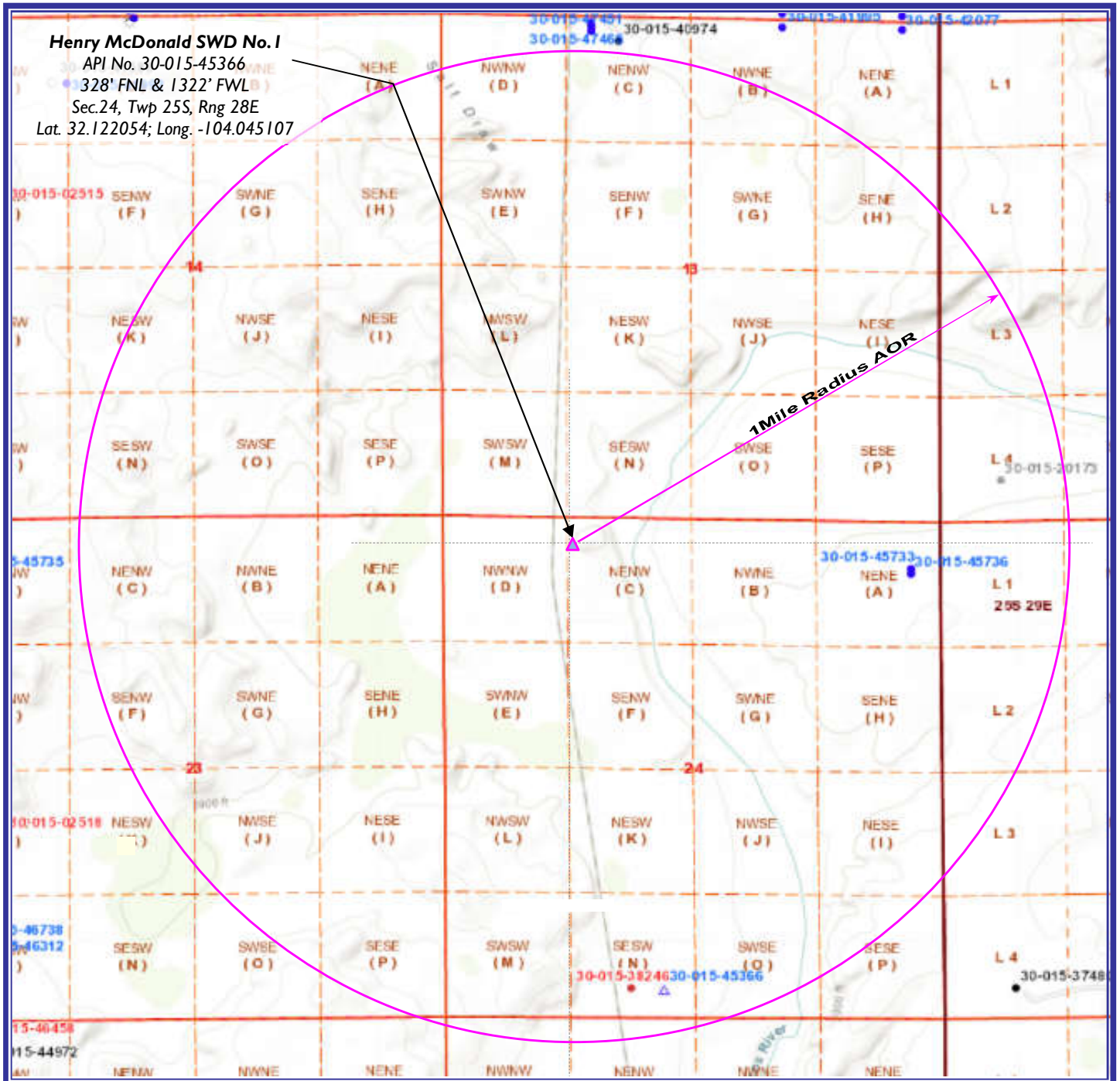


Eddy County, New Mexico

Probitly
SWD, LLC

One Mile Area of Review Map

June 2021



Request of Extension of Expiration Date for Probity's SWD-1805

A review of the AOR indicates there are no substantial changes in wells or ownership and no material changes are proposed for the well.