

ABOVE THIS LINE FOR DIVISION USE ONLY

**NEW MEXICO OIL CONSERVATION DIVISION**  
 - Engineering Bureau -  
 1220 South St. Francis Drive, Santa Fe, NM 87505



**ADMINISTRATIVE APPLICATION CHECKLIST**

THIS CHECKLIST IS MANDATORY FOR ALL ADMINISTRATIVE APPLICATIONS FOR EXCEPTIONS TO DIVISION RULES AND REGULATIONS WHICH REQUIRE PROCESSING AT THE DIVISION LEVEL IN SANTA FE

**Application Acronyms:**

[NSL-Non-Standard Location] [NSP-Non-Standard Proration Unit] [SD-Simultaneous Dedication]  
 [DHC-Downhole Commingling] [CTB-Lease Commingling] [PLC-Pool/Lease Commingling]  
 [PC-Pool Commingling] [OLS - Off-Lease Storage] [OLM-Off-Lease Measurement]  
 [WFX-Waterflood Expansion] [PMX-Pressure Maintenance Expansion]  
 [SWD-Salt Water Disposal] [IPI-Injection Pressure Increase]  
 [EOR-Qualified Enhanced Oil Recovery Certification] [PPR-Positive Production Response]

[1] **TYPE OF APPLICATION** - Check Those Which Apply for [A]

[A] Location - Spacing Unit - Simultaneous Dedication  
☒ NSL ☐ NSP ☐ SD

Check One Only for [B] or [C]

[B] Commingling - Storage - Measurement  
☐ DHC ☐ CTB ☐ PLC ☐ PC ☐ OLS ☐ OLM

[C] Injection - Disposal - Pressure Increase - Enhanced Oil Recovery  
☐ WFX ☐ PMX ☐ SWD ☐ IPI ☐ EOR ☐ PPR

[D] Other: Specify \_\_\_\_\_

[2] **NOTIFICATION REQUIRED TO:** - Check Those Which Apply, or ☐ Does Not Apply

- [A] ☐ Working, Royalty or Overriding Royalty Interest Owners  
 [B] ☐ Offset Operators, Leaseholders or Surface Owner  
 [C] ☐ Application is One Which Requires Published Legal Notice  
 [D] ☐ Notification and/or Concurrent Approval by BLM or SLO  
U.S. Bureau of Land Management - Commissioner of Public Lands, State Land Office  
 [E] ☐ For all of the above, Proof of Notification or Publication is Attached, and/or,  
 [F] ☐ Waivers are Attached

[3] **SUBMIT ACCURATE AND COMPLETE INFORMATION REQUIRED TO PROCESS THE TYPE OF APPLICATION INDICATED ABOVE.**

[4] **CERTIFICATION:** I hereby certify that the information submitted with this application for administrative approval is accurate and complete to the best of my knowledge. I also understand that no action will be taken on this application until the required information and notifications are submitted to the Division.

Note: Statement must be completed by an individual with managerial and/or supervisory capacity.

Print or Type Name


Signature

Title

Date

e-mail Address

# JOHN H. HENDRIX CORPORATION



MAILING ADDRESS  
P.O. BOX 3040  
MIDLAND, TX 79702-3040

(432) 684-6631  
FAX (432) 684-7317  
110 N. MARIENFELD, SUITE 400  
MIDLAND, TEXAS 79701-4412

March 7, 2005

## CERTIFIED MAIL

Mark E. Fesmire, P. E. Director  
Oil Conservation Division  
New Mexico Department of Energy  
Minerals and Natural Resources  
1220 S. St. Francis Dr.  
Santa Fe, NM 87504

RE: Request for Administrative Approval  
Unorthodox Well Location  
Weatherly 21 # 2  
800' FNL & 2450' FEL - Unit B  
Section 21, T21S - R37E  
Lea County, New Mexico 87505

2005 MAR 9 PM 1 18

Dear Mr. Fesmire:

John H. Hendrix Corporation requests administrative approval for a non-stand location for the Weatherly 21 No. 2. This well is currently at its economic limit in the Wantz Fusselman.

John H. Hendrix Corporation proposes to recomplete this well in the Penrose Skelly Grayburg which is at an unorthodox location. The existing non-standard location (Administrative Order NSL-4556) was approved February 28, 2001. This location was approved because geologic interpretation submitted with the original application indicated that a well drilled at the unorthodox oil well location was a more favorable geologic position in the Wantz Fusselman Pool.

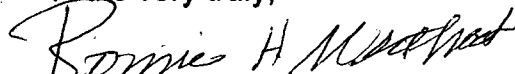
It is now recommended to recomplete the well in the Penrose-Skelly Grayburg. To support this request we submit the following information.

March 7, 2005

1. The lease consists of 240 acres with royalty and working interest being uniform under the 240 acres.
2. NMOCD Form C-102 for the Weatherly 21 No. 2 is attached.
3. Map of Section 21 with the Weather 21 Lease outlined and offset operators noted.
4. Copy of letter sent by certified was to offset operators of the Weatherly Lease is included.
5. It is noted that the location is 800 feet from the lease line and does not affect offset leases. The well is only 190 feet from the proration unit and thus necessitates being a non-standard location.
6. Approval of this application will prevent waste by not having the expense of drilling a new well. As we have a farm out obligation and drilling rigs are hard to obtain, an early reply to this request will be appreciated.

Thank you for your consideration in this matter. If you have any questions, please give me a call.

Yours very truly,



Ronnie H. Westbrook  
Vice President

RHW/ah

Attachments

cc: OCD – Hobbs

# JOHN H. HENDRIX CORPORATION



MAILING ADDRESS  
P.O. BOX 3040  
MIDLAND, TX 79702-3040

(432) 684-6631  
FAX (432) 684-7317  
110 N. MARIENFELD, SUITE 400  
MIDLAND, TEXAS 79701-4412

March 7, 2005

## CERTIFIED MAIL

Notice of Request for Administrative Approval  
Unorthodox Well Location  
Weatherly 21 No. 2  
900' FNL & 2450' FEL  
Unit B, Section 21, T21S, R37E,  
Lea County, New Mexico

Dear Sir or Madam:

This letter is to inform you that John H. Hendrix Corporation intends to request NMOCD approval for an unorthodox well location in the Penrose Skelly Grayburg oil pool. Attached is a copy of an administrative application for NMOCD approval.

Any objections must be filed with the Oil Conservation Division within 20 days of the Division receiving this application.

If you have questions concerning this application, please contact Ronnie Westbrook at 432-684-6631.

Sincerely,

A handwritten signature in black ink, appearing to read "Ronnie H. Westbrook". The signature is fluid and cursive, written over a horizontal line.

Ronnie H. Westbrook

**Weatherly 21 No. 2  
Section 21, T21S – R37E  
Lea County, New Mexico**

**RE: Application for Unorthodox Location**

**Notification of Offset Operators**

**Lanexco Inc.  
P. O. Box 2730  
Midland, TX 79702**

**Chesapeake Operating, Inc.  
5014 Carlsbad Hwy.  
Hobbs, NM 88240**

PLACE STICKER AT TOP OF ENVELOPE TO THE RIGHT  
OF THE RETURN ADDRESS, FOLD AT DOTTED LINE

**CERTIFIED MAIL™**

7002 3150 0005 0445 8095  
7002 3150 0005 0445 8095

**U.S. Postal Service™**  
**CERTIFIED MAIL™ RECEIPT**  
(Domestic Mail Only; No Insurance Coverage Provided)

For delivery information visit our website at [www.usps.com](http://www.usps.com)

**OFFICIAL USE**

Postage	\$
Certified Fee	
Return Receipt Fee (Endorsement Required)	
Restricted Delivery Fee (Endorsement Required)	
Total Postage & Fees	\$

Postmark  
Here

3/7/05

Sent To	Laney Co Inc.
Street, Apt. No., or PO Box No.	Box 2730
City, State, ZIP+4	Midland TX 79702

PS Form 3800, June 2002

See Reverse for Instructions

**SENDER: COMPLETE THIS SECTION**

- Complete items 1, 2, and 3. Also complete item 4 if Restricted Delivery is desired.
- Print your name and address on the reverse so that we can return the card to you.
- Attach this card to the back of the mailpiece, or on the front if space permits.

1. Article Addressed to:

Lanexco Inc.  
P. O. Box 2730  
Midland, TX 79702

2. Article Number

(Transfer from service label)

7002 3150 0005 0445 8095

PS Form 3811, August 2001

Domestic Return Receipt

102585-02-M-1540

**COMPLETE THIS SECTION ON DELIVERY**

A. Signature

X

☐ Agent

☐ Addressee

B. Received by (Printed Name)

C. Date of Delivery

D. Is delivery address different from item 1?

☐ Yes

If YES, enter delivery address below:

☐ No

3. Service Type

☐ Certified Mail

☐ Express Mail

☐ Registered

☐ Return Receipt for Merchandise

☐ Insured Mail

☐ C.O.D.

4. Restricted Delivery? (Extra Fee)

☐ Yes



7004 1160 0000 4925 1879  
7004 1160 0000 4925 1879

U.S. Postal Service™  
**CERTIFIED MAIL™ RECEIPT**  
(Domestic Mail Only; No Insurance Coverage Provided)

For delivery information visit our website at [www.usps.com](http://www.usps.com)

**OFFICIAL USE**

Postage	\$
Certified Fee	
Return Receipt Fee (Endorsement Required)	
Restricted Delivery Fee (Endorsement Required)	
Total Postage & Fees	\$

Postmark  
Here

5/7/05

Sent To	Chesapeake
Street, Apt. No., or PO Box No.	5014 Carlsbad Hwy
City, State, ZIP+4	Hobbs NM 88240

PS Form 3800, June 2002 See Reverse for Instructions

**SENDER: COMPLETE THIS SECTION**

- Complete items 1, 2, and 3. Also complete item 4 if Restricted Delivery is desired.
- Print your name and address on the reverse so that we can return the card to you.
- Attach this card to the back of the mailpiece, or on the front if space permits.

1. Article Addressed to:

Chesapeake Operating, Inc.  
5014 Carlsbad Hwy.  
Hobbs, NM 88240

**COMPLETE THIS SECTION ON DELIVERY**

A. Signature

X

☐ Agent

☐ Addressee

B. Received by (Printed Name)

C. Date of Delivery

D. Is delivery address different from item 1? ☐ Yes

If YES, enter delivery address below: ☐ No

3. Service Type

☐ Certified Mail

☐ Express Mail

☐ Registered

☐ Return Receipt for Merchandise

☐ Insured Mail

☐ C.O.D.

4. Restricted Delivery? (Extra Fee)

☐ Yes

2. Article Number

(Transfer from service label)

7004 1160 0000 4925 1879

PS Form 3811, August 2001

Domestic Return Receipt

102595-02-M-1540

DISTRICT I  
P.O. Box 1980, Hobbs, NM 88241-1980

State of New Mexico  
Energy, Minerals and Natural Resources Department

Form C-102  
Revised February 10, 1994  
Submit to Appropriate District Office  
State Lease - 4 Copies  
Fee Lease - 3 Copies

DISTRICT II  
P.O. Drawer DD, Artesia, NM 88211-0719

DISTRICT III  
1000 Rio Brazos Rd., Aztec, NM 87410

DISTRICT IV  
P.O. BOX 2088, SANTA FE, N.M. 87504-2088

OIL CONSERVATION DIVISION

P.O. Box 2088  
Santa Fe, New Mexico 87504-2088

☐ AMENDED REPORT

WELL LOCATION AND ACREAGE DEDICATION PLAT

API Number <del>30-025-36640</del> - 35523	Pool Code 50350	Pool Name Penrose Skelly Grayburg
Property Code 2664	Property Name WEATHERLY 21	Well Number 2
OGRID No. 012024	Operator Name JOHN H. HENDRIX CORP.	Elevation 3443




Surface Location

UL or lot No. B	Section 21	Township 21S	Range 37 E	Lot Idn	Feet from the 800	North/South line NORTH	Feet from the 2450	East/West line EAST	County LEA
--------------------	---------------	-----------------	---------------	---------	----------------------	---------------------------	-----------------------	------------------------	---------------

Bottom Hole Location If Different From Surface

UL or lot No.	Section	Township	Range	Lot Idn	Feet from the	North/South line	Feet from the	East/West line	County
Dedicated Acres 40	Joint or Infill	Consolidation Code	Order No.						

NO ALLOWABLE WILL BE ASSIGNED TO THIS COMPLETION UNTIL ALL INTERESTS HAVE BEEN CONSOLIDATED  
OR A NON-STANDARD UNIT HAS BEEN APPROVED BY THE DIVISION

				<b>OPERATOR CERTIFICATION</b> <i>I hereby certify the the information contained herein is true and complete to the best of my knowledge and belief.</i>  Signature Ronnie H. Westbrook Printed Name Vice President Title 3/7/05 Date
				DEC 15 2000
				<b>SURVEYOR CERTIFICATION</b> <i>I hereby certify that the well location shown on this plat was plotted from field notes of actual surveys made by me or under my supervision, and that the same is true and correct to the best of my belief.</i> NOVEMBER 29, 2000 Date Surveyed Signatures & Seal of Professional Surveyor  Certificate No. RONALD J. EIDSON 3239 GARY EIDSON 12641



