

Order Number

484

API Number

30-25-23934

Operator

John H. Hendrix

County

Lea

Order Date

11-30-11

Well Name

Cassatot

Number

2

Location

M

12

225

37E

UL

Sec

T (+Dir)

R (+Dir)

Oil %

34%

Gas %

34%

Pool 1

6660

Blinebry Oil + Gas

Pool 2

60240

Tubb Oil + Gas

Pool 3

7900

Brunson Drinkard Abo S

Pool 4

Comments:

Posted in RBOMS 11-30-2011 CSH

30-025-23934  
DHC-HOB-484

DOWNHOLE COMMINGLE CALCULATIONS:

OPERATOR: John H. Hendrix Corp

PROPERTY NAME: Cassatot B #2

WNULSTR: # 2-M-12-225-37E

SECTION I:		ALLOWABLE AMOUNT	
POOL NO. 1	<u>Blinebry Oil + Gas</u>	<u>107</u>	<u>428</u> MCF
POOL NO. 2	<u>Tubb Oil + Gas</u>	<u>142</u>	<u>284</u> MCF
POOL NO. 3	<u>Brunson Drinkard Abo S</u>	<u>142</u>	<u>852</u> MCF
POOL NO. 4	_____	_____	_____ MCF
POOL TOTALS		<u>391</u>	<u>1564</u>

SECTION II:	<u>Oil</u>	<u>Gas</u>
POOL NO. 1	<u>Blinebry Oil + Gas</u>	<u>34%</u> <u>34%</u>
POOL NO. 2	<u>Tubb Oil + Gas</u>	<u>33%</u> <u>33%</u>
POOL NO. 3	<u>Brunson Drinkard Abo S.</u>	<u>33% x 391 =</u> <u>33%</u> <u>129.03</u>
POOL NO. 4	_____	_____

<u>OIL</u>	<u>GAS</u>
SECTION III: <u>33% ÷ 142 = 430.30</u>	_____

SECTION IV:	
<u>34% x 430 = 146.20</u>	<u>146</u>
<u>33% x 430 = 141.90</u>	<u>142</u>
<u>33% x 430 = 141.90</u>	<u>142</u>

Submit 3 Copies To Appropriate District Office  
District I  
1625 N. French Dr., Hobbs, NM 88240  
District II  
1301 W. Grand Ave., Artesia, NM 88210  
District III  
1000 Rio Brazos Rd., Aztec, NM 87410  
District IV  
1220 S. St. Francis Dr., Santa Fe, NM 87505

State of New Mexico  
Energy, Minerals and Natural Resources

Form C-103  
June 19, 2008

OIL CONSERVATION DIVISION  
1220 South St. Francis Dr.  
Santa Fe, NM 87505

WELL API NO.	30-025-23934
5. Indicate Type of Lease	STATE <input type="checkbox"/> FEE <input checked="" type="checkbox"/>
6. State Oil & Gas Lease No.	
7. Lease Name or Unit Agreement Name	Cossatot B
8. Well Number	2
9. OGRID Number	012024
10. Pool name or Wildcat	Blinebry
11. Elevation (Show whether DR, RKB, RT, GR, etc.)	3345' DF

SUNDRY NOTICES AND REPORTS ON WELLS  
(DO NOT USE THIS FORM FOR PROPOSALS TO DRILL OR TO DEEPEN OR PLUG BACK TO A DIFFERENT RESERVOIR. USE "APPLICATION FOR PERMIT" (FORM C-101) FOR SUCH PROPOSALS.)

1. Type of Well: Oil Well ☒ Gas Well ☐ Other ☐

2. Name of Operator  
John H. Hendrix Corporation

3. Address of Operator  
P. O. Box 3040, Midland, TX 79702-3040

4. Well Location  
Unit Letter M : 330 feet from the South line and 990 feet from the West line  
Section 12 Township 22S Range 37E NMPM Lea County

12. Check Appropriate Box to Indicate Nature of Notice, Report or Other Data

NOTICE OF INTENTION TO:

PERFORM REMEDIAL WORK ☐ PLUG AND ABANDON ☐  
TEMPORARILY ABANDON ☐ CHANGE PLANS ☐  
PULL OR ALTER CASING ☐ MULTIPLE COMPL ☐  
DOWNHOLE COMMINGLE ☒

SUBSEQUENT REPORT OF:

REMEDIAL WORK ☐ ALTERING CASING ☐  
COMMENCE DRILLING OPNS. ☐ P AND A ☐  
CASING/CEMENT JOB ☐

OTHER: ☐

OTHER: ☐

13. Describe proposed or completed operations. (Clearly state all pertinent details, and give pertinent dates, including estimated date of starting any proposed work). SEE RULE 1103. For Multiple Completions: Attach wellbore diagram of proposed completion or recompletion.

THIS IS A REQUEST TO DHC BLINEBRY OIL & GAS, TUBB OIL & GAS AND BRUNSON DRINKARD ABO, SOUTH IN THE SUBJECT WELL. SEE SUPPORTING DATA ON ATTACHED SHEET.

HOBBS OCD

NOV 30 2011

RECEIVED

Spud Date:

Rig Release Date:

I hereby certify that the information above is true and complete to the best of my knowledge and belief.

SIGNATURE Carolyn Doran Haynes TITLE Vice President DATE 11/30/11

Type or print name Carolyn Doran Haynes E-mail address: cdoranhaynes@jhhc.org PHONE: 432-684-6631

For State Use Only

APPROVED BY: [Signature] TITLE PETROLEUM ENGINEER DATE NOV 30 2011

Conditions of Approval (if any):

DEC 06 2011

## COSSATOT B #2

### Unit Letter M – 330' FSL & 990' FWL Sec 12, T22S, R37E, Lea County, NM API # 30-025-23934

1. Division Order that established pre-approved pools: Order No. R-11363
2. Pools to be commingled – Blinebry Oil & Gas (6660), Tubb Oil & Gas (60240) and Brunson Drinkard Abo, South (7900)
3. Brunson Drinkard Abo, South Perfs – 6247-6980'  
Blinebry Oil & Gas Perfs – 5483-5759'  
Tubb Oil & Gas Perfs – 5960-6980'
4. All zones are intermediate crude and commingling will not reduce the value of the production.
5. Ownership between oil pools is identical. Gas revenues will be held in suspense until ownership of gas stipulation is accomplished.
6. Current or Anticipated production:

Blinebry Oil & Gas	1 BOPD	20 MCFPD
Tubb Oil & Gas	1 BOPD	20 MCFPD
Brunson Drinkard Abo, South	1 BOPD	20 MCFPD
Total	3 BOPD	60 MCFPD

7. The proposed allocation to be as follows

	<u>Oil %</u>	<u>Gas%</u>
Blinebry Oil & Gas	34%	34%
Tubb Oil & Gas	33%	33%
Brunson Drinkard Abo, South	33%	33%
Total	100%	100%

If further tests show a significant change in percentages, it will be requested.

District I  
1625 N. French Dr., Hobbs, NM 88240

District II  
1301 W. Grand Avenue, Artesia, NM 88210

District III  
1000 Rio Brazos Rd., Aztec, NM 87410

District IV  
1220 S. St. Francis Dr., Santa Fe, NM 87505

State of New Mexico

HOBBES OCEAN Energy, Minerals & Natural Resources Department

OIL CONSERVATION DIVISION

1220 South St. Francis Dr.

Santa Fe, NM 87505

Form C-102

Revised October 12, 2005

Submit to Appropriate District Office

State Lease - 4 Copies

Fee Lease - 3 Copies

☐ AMENDED REPORT

RECEIVED

WELL LOCATION AND ACREAGE DEDICATION PLAT

<sup>1</sup> API Number 30-025-23934	<sup>2</sup> Pool Code 7900	<sup>3</sup> Pool Name Brunson Drinkard Abo south
<sup>4</sup> Property Code 005149	<sup>5</sup> Property Name Cossatot B	<sup>6</sup> Well Number 2
<sup>7</sup> OGRID No. 012024	<sup>8</sup> Operator Name John H. Hendrix Corporation	<sup>9</sup> Elevation 3345' DF

<sup>10</sup> Surface Location

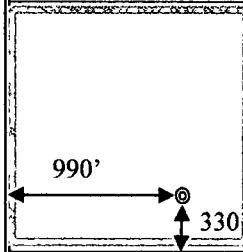
UL or lot no. M	Section 12	Township 22S	Range 37E	Lot Idn.	Feet from the 330	North/South line South	Feet from the 990	East/West line West	County Lea
--------------------	---------------	-----------------	--------------	----------	----------------------	---------------------------	----------------------	------------------------	---------------

<sup>11</sup> Bottom Hole Location If Different From Surface

UL or lot no.	Section	Township	Range	Lot Idn.	Feet from the	North/South line	Feet from the	East/West line	County
---------------	---------	----------	-------	----------	---------------	------------------	---------------	----------------	--------

<sup>12</sup> Dedicated Acres 40	<sup>13</sup> Joint or Infill	<sup>14</sup> Consolidation Code	<sup>15</sup> Order No.
-------------------------------------	-------------------------------	----------------------------------	-------------------------

No allowable will be assigned to this completion until all interests have been consolidated or a non-standard unit has been approved by the division.

<sup>16</sup>					<sup>17</sup> OPERATOR CERTIFICATION I hereby certify that the information contained herein is true and complete to the best of my knowledge and belief, and that this organization either owns a working interest or unleased mineral interest in the land including the proposed bottom hole location or has a right to drill this well at this location pursuant to a contract with an owner of such a mineral or working interest, or to a voluntary pooling agreement or a compulsory pooling order heretofore entered by the division.  Signature <u>Carolyn Doran Haynes</u> Date <u>11/30/11</u>  Carolyn Doran Haynes Printed Name
	<sup>18</sup> SURVEYOR CERTIFICATION I hereby certify that the well location shown on this plat was plotted from field notes of actual surveys made by me or under my supervision, and that the same is true and correct to the best of my belief  Date of Survey Signature and Seal of Professional Surveyor:  Certificate Number				
					

District I  
1625 N French Dr., Hobbs, NM 88240  
District II  
1301 W Grand Avenue, Artesia, NM 88210  
District III  
1000 Rio Brazos Rd., Aztec, NM 87410  
District IV  
1220 S St Francis Dr., Santa Fe, NM 87505

State of New Mexico  
Energy, Minerals & Natural Resources Department  
**OIL CONSERVATION DIVISION**  
1220 South St. Francis Dr.  
Santa Fe, NM 87505

Form C-102  
Revised June 10, 2003  
Submit to Appropriate District Office  
State Lease - 4 Copies  
Fee Lease - 3 Copies

☐ AMENDED REPORT

**WELL LOCATION AND ACREAGE DEDICATION PLAT**

* API Number 30-025-23934		* Pool Code 06660	* Pool Name Blinebry Oil & Gas
* Property Code 005149	* Property Name Cossatot B		* Well Number 2
* OGRID No 012024	* Operator Name John H. Hendrix Corporation		* Elevation 3345' GR


<sup>10</sup>Surface Location

UL or lot no M	Section 12	Township 22S	Range 37E	Lot Idn	Feet from the	North/South line South	Feet from the	East/West line West	County Lea
-------------------	---------------	-----------------	--------------	---------	---------------	---------------------------	---------------	------------------------	---------------

<sup>11</sup>Bottom Hole Location If Different From Surface

UL or lot no	Section	Township	Range	Lot Idn	Feet from the	North/South line	Feet from the	East/West line	County
" Dedicated Acres 40		" Joint or Infill		" Consolidation Code		" Order No			

NO ALLOWABLE WILL BE ASSIGNED TO THIS COMPLETION UNTIL ALL INTERESTS HAVE BEEN CONSOLIDATED OR A NON-STANDARD UNIT HAS BEEN APPROVED BY THE DIVISION

<div>16</div> 	<div>17 OPERATOR CERTIFICATION</div> <p>I hereby certify that the information contained herein is true and complete to the best of my knowledge and belief.</p> <p><i>Ronnie H. Westbrook</i></p> <p>Signature</p> <p>Ronnie H. Westbrook</p> <p>Printed Name</p> <p>Vice President</p> <p>Title and E-mail Address</p> <p>01/20/2004</p> <p>Date</p>
	<div>18 SURVEYOR CERTIFICATION</div> <p>I hereby certify that the well location shown on this plat was plotted from field notes of actual surveys made by me or under my supervision, and that the same is true and correct to the best of my belief</p> <p>Date of Survey</p> <p>Signature and Seal of Professional Surveyor</p> <p>Certificate Number</p>

District I  
PO Box 1988, Hobbs, NM 88241-1988  
District II  
PO Drawer DD, Artesia, NM 88211-8719  
District III  
1000 Rio Brazos Rd., Aztec, NM 87418  
District IV  
PO Box 2088, Santa Fe, NM 87504-2088

State of New Mexico  
Energy, Minerals & Natural Resources Department

OIL CONSERVATION DIVISION  
PO Box 2088  
Santa Fe, NM 87504-2088

Form C-102  
Revised February 10, 1994  
Instructions on back  
Submit to Appropriate District Office  
State Lease - 4 Copies  
Fee Lease - 3 Copies

☐ AMENDED REPORT

WELL LOCATION AND ACREAGE DEDICATION PLAT

API Number 30-025-23934		Pool Code 60240	Pool Name Tubb Oil & Gas	
Property Code 005149	Property Name Cossatot B			Well Number 2
OGRID No. 012024	Operator Name John H. Hendrix Corporation			Elevation 3345'

10 Surface Location

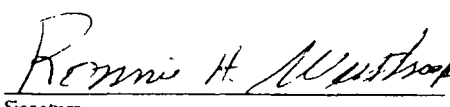
UL or lot no. M	Section 12	Township 22S	Range 37E	Lot Idn	Feet from the	North/South line South	Feet from the	East/West line WEST	County Lea
--------------------	---------------	-----------------	--------------	---------	---------------	---------------------------	---------------	------------------------	---------------

11 Bottom Hole Location If Different From Surface

UL or lot no.	Section	Township	Range	Lot Idn	Feet from the	North/South line	Feet from the	East/West line	County
---------------	---------	----------	-------	---------	---------------	------------------	---------------	----------------	--------

12 Deduct Acres 40	13 Joint or Infill	14 Consolidation Code	15 Order No.
-----------------------	--------------------	-----------------------	--------------

NO ALLOWABLE WILL BE ASSIGNED TO THIS COMPLETION UNTIL ALL INTERESTS HAVE BEEN CONSOLIDATED  
OR A NON-STANDARD UNIT HAS BEEN APPROVED BY THE DIVISION

16					17 OPERATOR CERTIFICATION I hereby certify that the information contained herein is true and complete to the best of my knowledge and belief.   Signature Ronnie H. Westbrook Printed Name Vice-President Title 3/14/97 Date
#2					18 SURVEYOR CERTIFICATION I hereby certify that the well location shown on this plat was plotted from field notes of actual surveys made by me or under my supervision, and that the same is true and correct to the best of my belief.  Date of Survey Signature and Seal of Professional Surveyer  Certificate Number