

District I  
1625 N. French Dr., Hobbs, NM 88240  
District II  
1301 W. Grand Avenue, Artesia, NM 88210  
District III  
1000 Rio Brazos Road, Aztec, NM 87410  
District IV  
1220 S. St. Francis Dr., Santa Fe, NM 87505

State of New Mexico  
Energy Minerals and Natural Resources  
Oil Conservation Division  
1220 South St. Francis Dr.  
Santa Fe, NM 87505

RECEIVED

FEB 28 2012

Form C-141  
Revised October 10, 2003

NMOCD ARTESIA  
Submit report to appropriate District Office in accordance with 19.15.29 NMAC

REVISED

Release Notification and Corrective Action

NMLB/206131638

OPERATOR

☒ Initial Report ☐ Final Report

Name of Company: Linn Operating	269524	Contact: Joë Hernandez
Address: 2130 W. Bender Hobbs, NM 88240		Telephone No.: 575-738-1739
Facility Name: Turner B #99		Facility Type: Oil Well
Surface Owner: Federal	Mineral Owner: Federal	API No.: 3001526621

LOCATION OF RELEASE



Unit Letter	Section	Township	Range	Feet from the	North/South Line	Feet from the	East/West Line	County
L	29	17S	31E	2590	South	100	West	Eddy

Latitude: 32.8054229524098 Longitude: -103.900125487933

NATURE OF RELEASE

Type of Release: Produced Water/ Oil Condensate	Volume of Release: 5 / .5	Volume Recovered: 2 / 10gal.
Source of Release: Polly Pipeline	Date and Hour of Occurrence: 02/07/2012 1:00pm	Date and Hour of Discovery: 02/07/2012 1:30pm
Was Immediate Notice Given? <input checked="" type="checkbox"/> Yes <input type="checkbox"/> No <input type="checkbox"/> Not Required	If YES, To Whom? M. Bratcher-NM OCD Terry Gregston-BLM	
By Whom? Joe Hernandez	Date and Hour 02/07/2012 3:00pm	
Was a Watercourse Reached? <input type="checkbox"/> Yes <input checked="" type="checkbox"/> No	If YES, Volume Impacting the Watercourse.	
If a Watercourse was Impacted, Describe Fully.*:		
Describe Cause of Problem and Remedial Action Taken.*: 2" Flow line pressured up and clamp gave out		
Describe Area Affected and Cleanup Action Taken.* : leaking out 151ft x 2ft wide on side of lease road and next to unit TB #99. A.C.D. Vac Truck. Further remedial action pending.		

I hereby certify that the information given above is true and complete to the best of my knowledge and understand that pursuant to NMOCD rules and regulations all operators are required to report and/or file certain release notifications and perform corrective actions for releases which may endanger public health or the environment. The acceptance of a C-141 report by the NMOCD marked as "Final Report" does not relieve the operator of liability should their operations have failed to adequately investigate and remediate contamination that pose a threat to ground water, surface water, human health or the environment. In addition, NMOCD acceptance of a C-141 report does not relieve the operator of responsibility for compliance with any other federal, state, or local laws and/or regulations.

Signature: 	OIL CONSERVATION DIVISION	
Printed Name: Joe Hernandez	Approved by District Supervisor: 	
Title: Production Foreman	Approval Date: MAR 01 2012	Expiration Date:
E-mail Address: jhernandez@linenergy.com	Conditions of Approval:	Attached <input type="checkbox"/>
Date: 2/28/2012 Phone: 575-942-9492		

\* Attach Additional Sheets If Necessary

Remediation per OCD Rules & Guidelines. **SUBMIT REMEDIATION PROPOSAL NOT LATER THAN:**

4/1/2012

2RP-1054

## Bratcher, Mike, EMNRD

---

**From:** Theresa McCracken [TMcCracken@linnenergy.com]  
**Sent:** Tuesday, February 28, 2012 1:37 PM  
**To:** Bratcher, Mike, EMNRD; Terry Gregston (tgregsto@blm.gov)  
**Cc:** Daniel Frick; Ron Ragland  
**Subject:** Linn- Turner B #99 Initial C-141 2/7/12  
**Attachments:** Turner B #99 Initial C-141 2-7-12.pdf

Please find attached the revised Initial C-141 for the above referenced location.

Thank you,

*Theresa McCracken*

**LINN Operating**  
2130 W. Bender Blvd  
Hobbs, NM 88240  
(575)738-1739  
[tmccracken@linnenergy.com](mailto:tmccracken@linnenergy.com)

**Bratcher, Mike, EMNRD**

---

**From:** Joe Hernandez [JHernandez@linenergy.com]  
**Sent:** Wednesday, February 08, 2012 6:30 PM  
**To:** Terry Gregston; Bratcher, Mike, EMNRD  
**Subject:** Turner B South #99

Terry Mike,

We had a flow line pressure up and blow a clam and release product on the pad and beside lease road Monday afternoon. C-141 will be turned in asap.

Thanks Joe

Turner B south #99

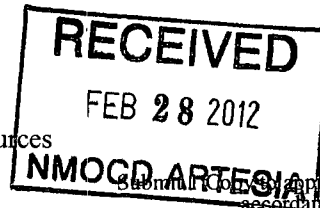
Unit L Sec.29-T17S-R31E, 2590 'FSL 100' FEL Eddy County NM LC-029395B

P.S. I am unable to e-mail Jerry Blakely could I bother you for his e-mail.

Op sent Revised Copy

District I  
1625 N. French Dr , Hobbs, NM 88240  
District II  
1301 W. Grand Avenue, Artesia, NM 88210  
District III  
1000 Rio Brazos Road, Aztec, NM 87410  
District IV  
1220 S. St. Francis Dr., Santa Fe, NM 87505

State of New Mexico  
Energy Minerals and Natural Resources  
Oil Conservation Division  
1220 South St. Francis Dr.  
Santa Fe, NM 87505



Form C-141  
Revised October 10, 2003

Submit to the appropriate District Office in accordance with 19.15.29 NMAC

## Release Notification and Corrective Action

### OPERATOR

☒ Initial Report ☐ Final Report

Name of Company: Linn Operating	Contact: Joe Hernandez
Address: 2130 W. Bender Hobbs, NM 88240	Telephone No.: 575-738-1739
Facility Name: Turner B #99	Facility Type: Oil Well
Surface Owner: Federal	Mineral Owner: Federal
API No.: 3001526621	

### LOCATION OF RELEASE

Unit Letter L	Section 29	Township 17S	Range 31E	Feet from the 2590	North/South Line South	Feet from the 100	East/West Line West	County Eddy
------------------	---------------	-----------------	--------------	-----------------------	---------------------------	----------------------	------------------------	----------------

Latitude: 32.8054229524098 Longitude: -103.900125487933

### NATURE OF RELEASE

Type of Release: Produced Water	Volume of Release: 5	Volume Recovered: 2
Source of Release: Polly Pipeline	Date and Hour of Occurrence: 02/07/2012 1:00pm	Date and Hour of Discovery: 02/07/2012 1:30pm
Was Immediate Notice Given? <input checked="" type="checkbox"/> Yes <input type="checkbox"/> No <input type="checkbox"/> Not Required	If YES, To Whom? M. Bratcher-NM OCD Terry Gregston-BLM	
By Whom? Joe Hernandez	Date and Hour 02/07/2012 3:00pm	
Was a Watercourse Reached? <input type="checkbox"/> Yes <input checked="" type="checkbox"/> No	If YES, Volume Impacting the Watercourse.	
If a Watercourse was Impacted, Describe Fully.*:		
Describe Cause of Problem and Remedial Action Taken.*: 2" Flow line pressured up and clamp gave out		
Describe Area Affected and Cleanup Action Taken.* : leaking out 151ft x 2ft wide on side of lease road and next to unit TB #99. A.C.D. Vac Truck. Further remedial action pending.		
I hereby certify that the information given above is true and complete to the best of my knowledge and understand that pursuant to NMOCD rules and regulations all operators are required to report and/or file certain release notifications and perform corrective actions for releases which may endanger public health or the environment. The acceptance of a C-141 report by the NMOCD marked as "Final Report" does not relieve the operator of liability should their operations have failed to adequately investigate and remediate contamination that pose a threat to ground water, surface water, human health or the environment. In addition, NMOCD acceptance of a C-141 report does not relieve the operator of responsibility for compliance with any other federal, state, or local laws and/or regulations.		
Signature:	<b>OIL CONSERVATION DIVISION</b>	
Printed Name: Joe Hernandez	Approved by District Supervisor:	
Title: Production Foreman	Approval Date:	Expiration Date:
E-mail Address: jhernandez@linenergy.com	Conditions of Approval:	Attached <input type="checkbox"/>
Date: 2/28/2012 Phone: 575-942-9492		

\* Attach Additional Sheets If Necessary

## Bratcher, Mike, EMNRD

---

**From:** Theresa McCracken [TMcCracken@linnenergy.com]  
**Sent:** Tuesday, February 28, 2012 10:00 AM  
**To:** Bratcher, Mike, EMNRD; Terry Gregston (tgregsto@blm.gov)  
**Cc:** Daniel Frick; Ron Ragland  
**Subject:** Linn- Turner B #99 Initial C-141  
**Attachments:** Turner B #99 Initial C-141.pdf

Please find attached the initial C-141 for the above referenced location.

Thank you,

*Theresa McCracken*

**LINN Operating**  
2130 W. Bender Blvd  
Hobbs, NM 88240  
(575)738-1739  
[tmccracken@linnenergy.com](mailto:tmccracken@linnenergy.com)