


District I  
1625 N French Dr., Hobbs, NM 88240  
District II  
1301 W Grand Avenue, Artesia, NM 88210  
District III  
1000 Rio Brazos Road, Aztec, NM 87410  
District IV  
1220 S. St. Francis Dr., Santa Fe, NM 87505

State of New Mexico  
Energy Minerals and Natural Resources  
Oil Conservation Division  
1220 South St. Francis Dr.  
Santa Fe, NM 87505



Form C-141  
Revised October 10, 2003

### Release Notification and Corrective Action

**nMLB1240252213**

#### OPERATOR

☒ Initial Report ☐ Final Report

Name of Company: Linn Operating	269324	Contact: Joe Hernandez
Address: 2130 W. Bender Hobbs, NM 88240		Telephone No.: 575-738-1739
Facility Name: Skelly #502		Facility Type: Oil well
Surface Owner: Federal	Mineral Owner: Federal	API No.: 3001537006

#### LOCATION OF RELEASE


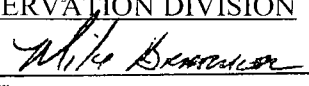
Unit Letter	Section	Township	Range	Feet from the	North/South Line	Feet from the	East/West Line	County
D	21	17S	31E	1310	North	560	West	Eddy

Latitude: 32.8237103041974 Longitude: -103.881498862238

#### NATURE OF RELEASE

Type of Release: Produced Water	Volume of Release: 30	Volume Recovered: 20
Source of Release: Pipeline	Date and Hour of Occurrence: 3/27/2012 2:30pm	Date and Hour of Discovery: 3/27/2012 3pm
Was Immediate Notice Given? <input checked="" type="checkbox"/> Yes <input type="checkbox"/> No <input type="checkbox"/> Not Required	If YES, To Whom? M. Bratcher -NM OCD / Terry Gregston -BLM	
By Whom? Joe Hernandez	Date and Hour 3/27/2012 4pm	
Was a Watercourse Reached? <input type="checkbox"/> Yes <input checked="" type="checkbox"/> No	If YES, Volume Impacting the Watercourse.	
If a Watercourse was Impacted, Describe Fully.*:		
Describe Cause of Problem and Remedial Action Taken.*: Chevron was digging trench and hit 2" fiberglass line. Shut in fiberglass line and called roustabout to fix line.		
Describe Area Affected and Cleanup Action Taken.* : Further remedial action pending.		

I hereby certify that the information given above is true and complete to the best of my knowledge and understand that pursuant to NMOCD rules and regulations all operators are required to report and/or file certain release notifications and perform corrective actions for releases which may endanger public health or the environment. The acceptance of a C-141 report by the NMOCD marked as "Final Report" does not relieve the operator of liability should their operations have failed to adequately investigate and remediate contamination that pose a threat to ground water, surface water, human health or the environment. In addition, NMOCD acceptance of a C-141 report does not relieve the operator of responsibility for compliance with any other federal, state, or local laws and/or regulations.

Signature: 	<b>OIL CONSERVATION DIVISION</b>	
Printed Name: Joe Hernandez	Signed By 	
Title: Production Foreman	Approved by District Supervisor:	
E-mail Address: jhernandez@linenergy.com	APR 11 2012	
Date: 03/29/2012	Approval Date:	Expiration Date:
Phone: 575-942-9492	Conditions of Approval:	Attached <input type="checkbox"/>

\* Attach Additional Sheets If Necessary

Remediation per OCD Rules &  
Guidelines. **SUBMIT REMEDIATION  
PROPOSAL NOT LATER THAN:**  
5/11/2012

2RP-1091

## **Bratcher, Mike, EMNRD**

---

**From:** Theresa McCracken [TMcCracken@linnenergy.com]  
**Sent:** Thursday, March 29, 2012 7:30 AM  
**To:** Bratcher, Mike, EMNRD; Terry Gregston (tgregsto@blm.gov)  
**Cc:** Daniel Frick; Ron Ragland  
**Subject:** Linn- Initial C-141 Skelly 502  
**Attachments:** SKelly #502 3-27-12.pdf

Please find attached the initial C-141 for the above referenced location.

Thank you,

*Theresa McCracken*

**LINN Operating**  
2130 W Bender Blvd  
Hobbs, NM 88240  
(575)/38-1739  
[tmccracken@linnenergy.com](mailto:tmccracken@linnenergy.com)