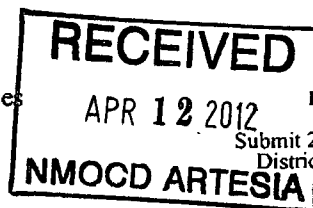


District I  
1625 N. French Dr., Hobbs, NM 88240  
District II  
1301 W. Grand Avenue, Artesia, NM 88210  
District III  
1000 Rio Brazos Road, Aztec, NM 87410  
District IV  
1220 S. St. Francis Dr., Santa Fe, NM 87505

State of New Mexico  
Energy Minerals and Natural Resources  
Oil Conservation Division  
1220 South St. Francis Dr.  
Santa Fe, NM 87505



Form C-141  
Revised October 10, 2003  
Submit 2 Copies to appropriate  
District Office in accordance  
with Rule 116 on back  
side of form

### Release Notification and Corrective Action

nMLB/12/16-32350

#### OPERATOR

☒ Initial Report ☒ Final Report

Name of Company	COG OPERATING LLC 129/37	Contact	Pat Ellis
Address	550 W. Texas, Suite 100, Midland, TX 79701	Telephone No.	432-230-0077
Facility Name	Loco Hills 34-3 SWD	Facility Type	SWD

Surface Owner	Federal	Mineral Owner		Lease No. (API#)	30-015-37270
---------------	---------	---------------	--	------------------	--------------

#### LOCATION OF RELEASE

Unit Letter	Section	Township	Range	Feet from the	North/South Line	Feet from the	East/West Line	County
J	34	17S	30E					Eddy

Latitude 32 52.432 Longitude 104 23.206

#### NATURE OF RELEASE

Type of Release	Oil / Produced water	Volume of Release	10bbls oil 65bbls produced water	Volume Recovered	9bbls oil 64bbls produced water
Source of Release	Auto valve	Date and Hour of Occurrence	03/24/2012	Date and Hour of Discovery	03/24/2012 4:00 p.m.
Was Immediate Notice Given?	<input checked="" type="checkbox"/> Yes <input type="checkbox"/> No <input type="checkbox"/> Not Required	If YES, To Whom?	Mike Bratcher-OCD		
By Whom?	Josh Russo	Date and Hour	03/26/2012 11:18 a.m.		
Was a Watercourse Reached?	<input type="checkbox"/> Yes <input checked="" type="checkbox"/> No	If YES, Volume Impacting the Watercourse.			

If a Watercourse was Impacted, Describe Fully.\*


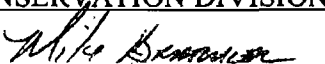

Describe Cause of Problem and Remedial Action Taken.\*

Auto valve did not close properly allowing fluid to pass through. The auto valve has been replaced.

Describe Area Affected and Cleanup Action Taken.\*

Initially roughly 75bbls were released from the auto valve and we were able to recover 73bbls with a vacuum truck. The entire release was contained inside the lined facility. All contaminated gravel has been removed and new gravel has been added as necessary. The liner has been washed. The facility has been returned to its prior condition.

I hereby certify that the information given above is true and complete to the best of my knowledge and understand that pursuant to NMOCD rules and regulations all operators are required to report and/or file certain release notifications and perform corrective actions for releases which may endanger public health or the environment. The acceptance of a C-141 report by the NMOCD marked as "Final Report" does not relieve the operator of liability should their operations have failed to adequately investigate and remediate contamination that pose a threat to ground water, surface water, human health or the environment. In addition, NMOCD acceptance of a C-141 report does not relieve the operator of responsibility for compliance with any other federal, state, or local laws and/or regulations.

Signature: 		<b>OIL CONSERVATION DIVISION</b>	
Printed Name: Josh Russo		Signed By:  Approved by District Supervisor:	
Title: HSE Coordinator		Approval Date: APR 25 2012	Expiration Date: N/A
E-mail Address: jrusso@conchoresources.com		Conditions of Approval: N/A 	Attached <input type="checkbox"/>
Date: 04/05/2012 Phone: 432-212-2399			

\* Attach Additional Sheets If Necessary

2RP-1108

**Bratcher, Mike, EMNRD**

---

**From:** Michelle Mullins [MMullins@concho.com]  
**Sent:** Thursday, April 12, 2012 2:16 PM  
**To:** Bratcher, Mike, EMNRD; jamos@blm.gov; tgregsto@blm.gov  
**Subject:** C-141 Loco Hills SWD 34 #3  
**Attachments:** LOCO HILLS SWD 34#3 -- DATE OF RELEASE -- 03-24-2012.pdf

CONFIDENTIALITY NOTICE: The information in this email may be confidential and/or privileged. If you are not the intended recipient or an authorized representative of the intended recipient, you are hereby notified that any review, dissemination or copying of this email and its attachments, if any, or the information contained herein, is prohibited. If you have received this email in error, please immediately notify the sender by return email and delete this email from your system. Thank you.

## Bratcher, Mike, EMNRD

---

**From:** Joshua Russo [jrusso@concho.com]  
**Sent:** Monday, March 26, 2012 10:18 AM  
**To:** Bratcher, Mike, EMNRD  
**Subject:** Spill Notification - LOCO HILLS 34-3 SWD

Mr. Bratcher,

Please see below the detailed description of a release that occurred on 03/24/2012:

On 3-24-12, at 5:00 p.m., the auto inlet valve failed at the Loco Hills 34-3 SWD. 65bbls of produced water and 10bbls of oil spilled from tank. Fluids stayed inside lined dike. All fluids have been recovered and disposed of. Gravel will be removed and disposed. We will follow up with a C-141 Initial/Final Report.

GPS

N 32\* 47.264  
W 103\* 57.559

Closest Well

Loco Hills 34-3  
Unit J Sec. 34-T17S-R30E  
1375' FSL & 2555' FEL  
Eddy Co. NM  
API#30-015-37270

Thank you,

**Joshua Russo**

HSE Coordinator  
550 W. Texas Ave, Suite 100  
Midland, Texas 79701  
Phone: (432) 683-7443  
Cell: (432) 212-2399  
[jrusso@conchoresources.com](mailto:jrusso@conchoresources.com)



**CONFIDENTIALITY NOTICE:** The information in this email may be confidential and/or privileged. If you are not the intended recipient or an authorized representative of the intended recipient, you are hereby notified that any review, dissemination or copying of this email and its attachments, if any, or the information contained herein, is prohibited. If you have received this email in error, please immediately notify the sender by return email and delete this email from your system. Thank you.