

DATE IN <b>4/13/12</b>	SUSPENSE	ENGINEER <b>WVJ</b>	LOGGED IN <b>4/13/12</b>	TYPE <b>DHC</b>	APP NO. <b>1210452728</b>
------------------------	----------	---------------------	--------------------------	-----------------	---------------------------

ABOVE THIS LINE FOR DIVISION USE ONLY

NEW MEXICO OIL CONSERVATION DIVISION

- Engineering Bureau -

1220 South St. Francis Drive, Santa Fe, NM 87505



**MACIK**  
i3837

**Raven Stet 2**

RECEIVED OOD

2012 APR 13 A 10:40

**ADMINISTRATIVE APPLICATION CHECKLIST** 30-025-37581

THIS CHECKLIST IS MANDATORY FOR ALL ADMINISTRATIVE APPLICATIONS FOR EXCEPTIONS TO DIVISION RULES AND REGULATIONS WHICH REQUIRE PROCESSING AT THE DIVISION LEVEL IN SANTA FE

Application Acronyms:

- [NSL-Non-Standard Location] [NSP-Non-Standard Proration Unit] [SD-Simultaneous Dedication]  
 [DHC-Downhole Commingling] [CTB-Lease Commingling] [PLC-Pool/Lease Commingling]  
 [PC-Pool Commingling] [OLS - Off-Lease Storage] [OLM-Off-Lease Measurement]  
 [WFX-Waterflood Expansion] [PMX-Pressure Maintenance Expansion]  
 [SWD-Salt Water Disposal] [IPI-Injection Pressure Increase]  
 [EOR-Qualified Enhanced Oil Recovery Certification] [PPR-Positive Production Response]

[1] **TYPE OF APPLICATION** - Check Those Which Apply for [A]

- [A] Location - Spacing Unit - Simultaneous Dedication  
☐ NSL ☐ NSP ☐ SD

Check One Only for [B] or [C]

- [B] Commingling - Storage - Measurement  
☒ DHC ☐ CTB ☐ PLC ☐ PC ☐ OLS ☐ OLM

- [C] Injection - Disposal - Pressure Increase - Enhanced Oil Recovery  
☐ WFX ☐ PMX ☐ SWD ☐ IPI ☐ EOR ☐ PPR

- [D] Other: Specify \_\_\_\_\_

**B-19-18S-34E**

[2] **NOTIFICATION REQUIRED TO:** - Check Those Which Apply, or ☐ Does Not Apply

- [A] ☒ Working, Royalty or Overriding Royalty Interest Owners  
 [B] ☐ Offset Operators, Leaseholders or Surface Owner  
 [C] ☐ Application is One Which Requires Published Legal Notice  
 [D] ☒ Notification and/or Concurrent Approval by BLM or SLO  
U.S. Bureau of Land Management - Commissioner of Public Lands, State Land Office  
 [E] ☒ For all of the above, Proof of Notification or Publication is Attached, and/or,  
 [F] ☐ Waivers are Attached

[3] **SUBMIT ACCURATE AND COMPLETE INFORMATION REQUIRED TO PROCESS THE TYPE OF APPLICATION INDICATED ABOVE.**

[4] **CERTIFICATION:** I hereby certify that the information submitted with this application for administrative approval is **accurate** and **complete** to the best of my knowledge. I also understand that no action will be taken on this application until the required information and notifications are submitted to the Division.

Note: Statement must be completed by an individual with managerial and/or supervisory capacity.

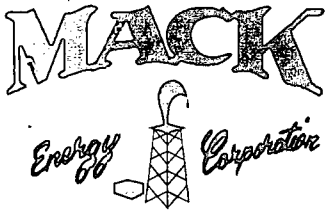
Jerry W. Sherrell  
 Print or Type Name

*Jerry W. Sherrell*  
 Signature

Production Clerk  
 Title

4-12-2012  
 Date

jerrys@mec.com  
 e-mail Address



P.O. Box 960  
Artesia, NM 88211-0960  
Office (575) 748-1288  
Fax (575) 746-9539

April 14, 2012

Oil Conservation Division  
Attn: Will Jones  
1220 South St. Francis Dr.  
Santa Fe, NM 87505

Re: Down Hole Commingling, and measurement of  
Hydrocarbon Production for:  
Raven State #2  
Section 9, T18S, R34E  
Lea County, New Mexico

Mack Energy Corporation as operator of the aforementioned well respectfully requests administrative approval for down hole commingling and measurement of production.

Mack Energy proposes to commingle Wildcat; Queen, Vacuum; Grayburg-San Andres and Wildcat; Delaware production in the Raven State #2(State of NM Lease B-10784). Production of all pools will be measured at the TB located in the SW/4 NE/4, Sec. 9 T18S R34E. This lease has common interest in all pools. Mack Energy Corporation owns all interest in this lease. The oil purchaser has been notified of the intent to commingle. Allocation will be done using the subtraction method based on increased production from the Queen and Delaware formations. This well has consistent daily production from the Grayburg-San Andres formation.

Should you require any additional information concerning this application, please call Jerry W. Sherrell at 575-748-1288. Thank you for your consideration of this request.

Sincerely,

MACK ENERGY CORPORATION

Jerry W. Sherrell  
Production Clerk  
[jerrys@mec.com](mailto:jerrys@mec.com)

JWS/dw  
Enclosures

District I  
1621 N. French Drive, Hobbs, NM 88240  
District 11  
1301 W. Grand Avenue, Artesia, NM 88210  
District III  
1000 Rio Brazos Road, Aztec, NM 87410  
District IV  
1220 S. St Francis Dr., Santa Fe, NM 87505

State of New Mexico  
Energy, Minerals and Natural Resources Department

Form C-107A  
Revised June 10, 2003

Oil Conservation Division  
1220 South St. Francis Dr.  
Santa Fe, New Mexico 87505

APPLICATION TYPE  
☒ Single Well  
☒ Establish Pre-Approved Pools  
EXISTING WELLBORE  
☒ Yes ☐ No

APPLICATION FOR DOWNHOLE COMMINGLING

Mack Energy Corporation

P.O. Box 960, Artesia, NM 88211-0960

Operator

Address

Raven State

2

B-9-18S-34E

Lea

Lease

Well No.

Unit Letter-Section-Township-Range

County

OGRID No. 013837 Property Code 34657 API No. 30-025-37581 Lease Type: ☐ Federal ☒ State ☐ Fee

DATA ELEMENT	UPPER ZONE	INTERMEDIATE ZONE	LOWER ZONE
Pool Name	Wildcat, Queen	Vacuum; Grayburg-San Andres	Wildcat; Delaware
PoolCode		62180	
Top and Bottom of Pay Section (Perforated or Open-Hole Interval)	4326-4338	4929-5265	5604-5610
Method of Production (Flowing or Artificial Lift)	Artificial Lift	Artificial Lift	Artificial Lift
Bottomhole Pressure (Note: Pressure data will not be required if the bottom perforation in the lower zone is within 150% of the depth of the top perforation in the upper zone)			OK
Oil Gravity or Gas BTU (Degree API or Gas BTU)	N/A	36.2	N/A
Producing, Shut-In or New Zone	New Zone	Producing	New Zone
Date and Oil/Gas/Water Rates of Last Production. (Note: For new zones with no production history, applicant shall be required to attach production estimates and supporting data.)	Date: _____ Rates: _____	Date: 2/2012 Rates: 115/154/305	Date: _____ Rates: _____
Fixed Allocation Percentage (Note: If allocation is based upon something other than current or put production, supporting data or explanation will be required.)	Oil _____ Gas _____ % _____ % _____	Oil _____ Gas _____ % _____ % _____	Oil _____ Gas _____ % _____ % _____

ADDITIONAL DATA

Are all working, royalty and overriding royalty interests identical in all commingled zones?  
If not, have all working, royalty and overriding royalty interest owners been notified by certified mail?

Yes ☒ No ☐  
Yes ☐ No ☐

Are all produced fluids from all commingled zones compatible with each other?

Yes ☒ No ☐

Will commingling decrease the value of production?

Yes ☐ No ☒

If this well is on, or communitized with, state or federal lands, has either the Commissioner of Public Lands or the United States Bureau of Land Management been notified in writing of this application?

Yes ☐ No ☐

NMOCD Reference Case No. applicable to this well: \_\_\_\_\_

Attachments:

- C- 1 02 for each zone to be commingled showing its spacing unit and acreage dedication.
- Production curve for each zone for at least one year. (If not available, attach explanation.)
- For zones with no production history, estimated production rates and supporting data.
- Data to support allocation method or formula.
- Notification list of working, royalty and overriding royalty interests for uncommon interest cases.
- Any additional statements, data or documents required to support commingling.

PRE-APPROVED POOLS

If application is to establish Pre-Approved Pools, the following additional information will be required:

- List of other orders approving downhole commingling within the proposed Pre-Approved Pools
- List of all operators within the proposed Pre-Approved Pools
- Proof that all operators within the proposed Pre-Approved Pools were provided notice of this application.
- Bottomhole pressure data.

I hereby certify that the information above is true and complete to the best of my knowledge and belief

SIGNATURE Jerry W. Sherrell TITLE Production Clerk DATE 4/02/2012

TYPE OR PRINT NAME Jerry W. Sherrell TELEPHONE NO. ( 575 ) 748-1288

E-MAIL ADDRESS jerrys@mec.com

---

## MEMO

---


DATE: April 12, 2012  
TO: NMOCD  
FROM: Travis K. Lanning  
RE: Raven State #2  
NM State Lease B-10784  
T18S, R34E, NMPM  
Section 09: NW/4NE/4,  
Lea County, New Mexico

Mack Energy Corporation respectfully requests approval to downhole commingle production from the Queen, Grayburg-San Andres and Delaware formations in our Raven State #2 well.

All formations have identical working and revenue interests.

Please do not hesitate to contact me should you require any further information.

Sincerely,  
Mack Energy Corporation

  
Travis K. Lanning  
Land Manager

---

## MEMO

---

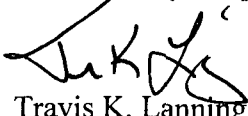
DATE: April 12, 2012  
TO: NMOCD  
FROM: Travis K. Lanning  
RE: Raven State #2  
NM State Lease B-10784  
T18S, R34E, NMPM  
Section 09: NW/4NE/4,  
Lea County, New Mexico

Mack Energy Corporation respectfully requests approval to downhole commingle production from the Queen, Grayburg-San Andres and Delaware formations in our Raven State #2 well.

All formations have identical working and revenue interests.

Please do not hesitate to contact me should you require any further information.

Sincerely,  
Mack Energy Corporation

  
Travis K. Lanning  
Land Manager

## DISTRICT I

1825 N. FRENCH DR., HOHES, NM 88240

## DISTRICT II

1301 W. GRAND AVENUE, ARTESIA, NM 88210

## DISTRICT III

1000 Rio Brazos Rd., Aztec, NM 87410

## DISTRICT IV

1220 S. ST. FRANCIS DR., SANTA FE, NM 87505

## State of New Mexico

Energy, Minerals and Natural Resources Department

## OIL CONSERVATION DIVISION

1220 SOUTH ST. FRANCIS DR.  
Santa Fe, New Mexico 87505

Form C-102

Revised JUNE 10, 2003

Submit to Appropriate District Office

State Lease - 4 Copies

Fee Lease - 3 Copies

## WELL LOCATION AND ACREAGE DEDICATION PLAT

☐ AMENDED REPORT

API Number <b>30.025.37581</b>	Pool Code	Pool Name <b>Wildcat; Queen</b>
Property Code <b>34657</b>	Property Name <b>RAVEN STATE</b>	Well Number <b>2</b>
OGRID No. <b>013837</b>	Operator Name <b>MACK ENERGY CORPORATION</b>	Elevation <b>4047'</b>

## Surface Location

UL or lot No.	Section	Township	Range	Lot Idn	Feet from the	North/South line	Feet from the	East/West line	County
B	9	18-S	34-E		990	NORTH	1650	EAST	LEA

## Bottom Hole Location If Different From Surface

UL or lot No.	Section	Township	Range	Lot Idn	Feet from the	North/South line	Feet from the	East/West line	County
Dedicated Acres <b>40</b>	Joint or Infill	Consolidation Code	Order No.						

NO ALLOWABLE WILL BE ASSIGNED TO THIS COMPLETION UNTIL ALL INTERESTS HAVE BEEN CONSOLIDATED  
OR A NON-STANDARD UNIT HAS BEEN APPROVED BY THE DIVISION

	<b>OPERATOR CERTIFICATION</b> I hereby certify the the information contained herein is true and complete to the best of my knowledge and belief. Signature <u><i>Jerry W. Sherrell</i></u> Printed Name <u>Jerry W. Sherrell</u> Title <u>Production Clerk</u> Date <u>4-12-2012</u>	
	<b>SURVEYOR CERTIFICATION</b> I hereby certify that the well location shown on this plat was plotted from field notes of actual surveys made by me or under my supervision, and that the same is true and correct to the best of my belief. DECEMBER 3, 2005 Date Surveyed <u>JR</u> Signature & Seal of Professional Surveyor <u><i>Gary E. Eidsen</i></u> Certificate No. <u>05.11.1824</u>	
	GEODETIC COORDINATES NAD 27 NME Y=643489.0 N X=737178.8 E LAT.=32°46'00.00" N LONG.=103°33'42.29" W	
	Certificate No. <u>GARY EIDSON</u> 12841	

DISTRICT I  
1625 N. FRENCH DR., HOBBES, NM 86240

DISTRICT II  
1301 W. GRAND AVENUE, ARTESIA, NM 88210

DISTRICT III  
1000 Rio Brazos Rd., Aztec, NM 87410

DISTRICT IV  
1220 S. ST. FRANCIS DR., SANTA FE, NM 87505

State of New Mexico  
Energy, Minerals and Natural Resources Department

OIL CONSERVATION DIVISION  
1220 SOUTH ST. FRANCIS DR.  
Santa Fe, New Mexico 87505

Form C-102  
Revised JUNE 10, 2003  
Submit to Appropriate District Office  
State Lease - 4 Copies  
Fee Lease - 3 Copies

WELL LOCATION AND ACREAGE DEDICATION PLAT

☐ AMENDED REPORT

API Number 30.025.37581	Pool Code 62180	Pool Name Vacuum; Grayburg - San Andres
Property Code 34657	Property Name RAVEN STATE	Well Number 2
OGRID No. 013837	Operator Name MACK ENERGY CORPORATION	Elevation 4047'

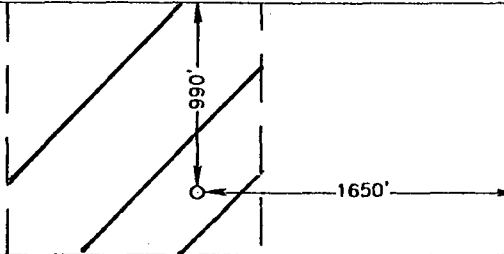
Surface Location

UL or lot No.	Section	Township	Range	Lot Idn	Feet from the	North/South line	Feet from the	East/West line	County
B	9	18-S	34-E		990	NORTH	1650	EAST	LEA

Bottom Hole Location If Different From Surface

UL or lot No.	Section	Township	Range	Lot Idn	Feet from the	North/South line	Feet from the	East/West line	County
Dedicated Acres 40	Joint or Infill	Consolidation Code	Order No.						

NO ALLOWABLE WILL BE ASSIGNED TO THIS COMPLETION UNTIL ALL INTERESTS HAVE BEEN CONSOLIDATED  
OR A NON-STANDARD UNIT HAS BEEN APPROVED BY THE DIVISION

	<b>OPERATOR CERTIFICATION</b>  I hereby certify the the information contained herein is true and complete to the best of my knowledge and belief.  Jerry W. Sherrell Signature Jerry W. Sherrell Printed Name Production Clerk Title 4-12-2012 Date
<b>GEODETIC COORDINATES</b> NAD 27 NME  Y=643489.0 N X=737178.8 E  LAT.=32°46'00.00" N LONG.=103°33'42.29" W	<b>SURVEYOR CERTIFICATION</b>  I hereby certify that the well location shown on this plat was plotted from field notes of actual surveys made by me or under my supervision and that the same is true and correct to the best of my belief.  DECEMBER 3, 2005  Date Surveyed Signature & Seal of Professional Surveyor GARY EIDSON 12/12/05 05.11.1824 Certificate No. GARY EIDSON 12841

DISTRICT I  
1625 N. FRENCH DR., HOBBES, NM 88240

State of New Mexico

Energy, Minerals and Natural Resources Department

DISTRICT II  
1301 W. GRAND AVENUE, ARTESIA, NM 88210

DISTRICT III  
1000 Rio Brazos Rd., Aztec, NM 87410

OIL CONSERVATION DIVISION  
1220 SOUTH ST. FRANCIS DR.  
Santa Fe, New Mexico 87505

Form C-102  
Revised JUNE 10, 2003  
Submit to Appropriate District Office  
State Lease - 4 Copies  
Fee Lease - 3 Copies

DISTRICT IV  
1220 S. ST. FRANCIS DR., SANTA FE, NM 87505

WELL LOCATION AND ACREAGE DEDICATION PLAT

☐ AMENDED REPORT

API Number 30.025.37581	Pool Code	Pool Name Wildcat, Delaware
Property Code 34657	Property Name RAVEN STATE	Well Number 2
OGRID No. 013837	Operator Name MACK ENERGY CORPORATION	Elevation 4047'

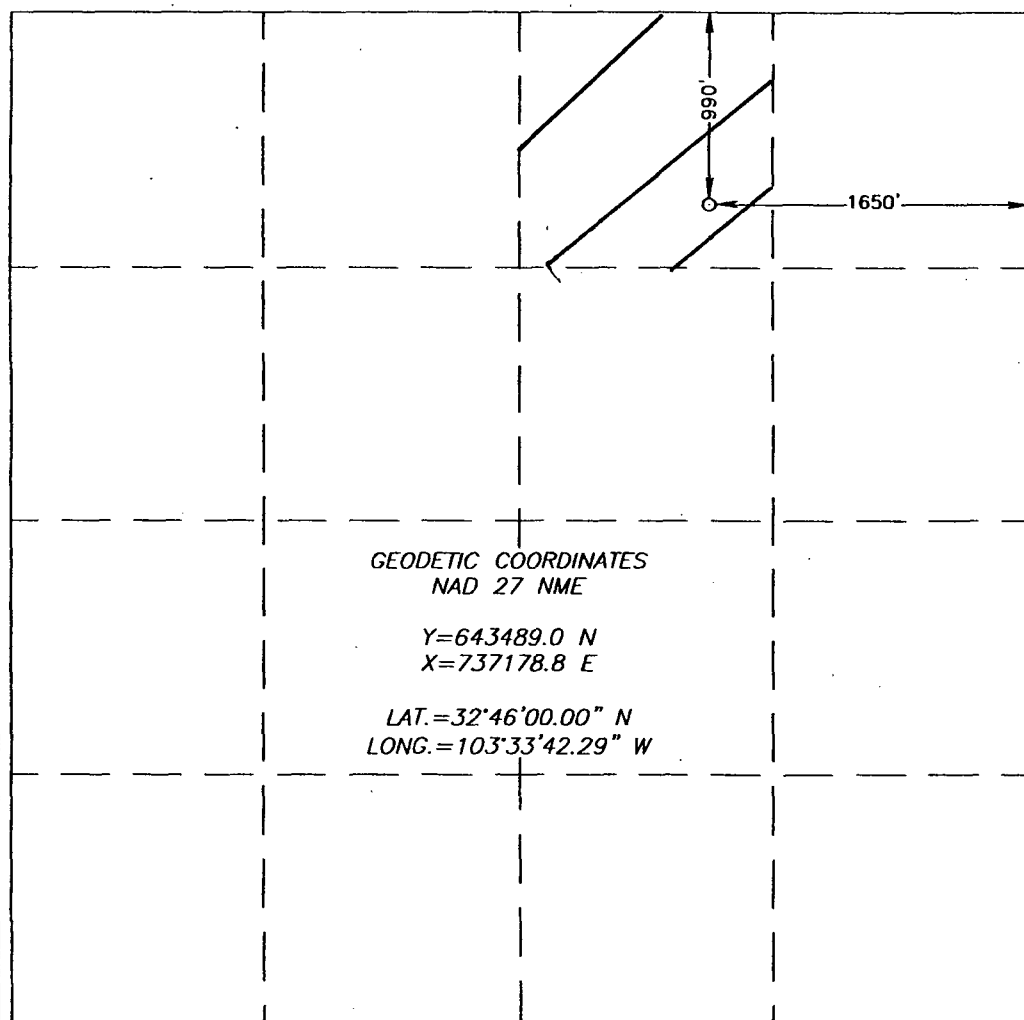
Surface Location

UL or lot No.	Section	Township	Range	Lot Idn	Feet from the	North/South line	Feet from the	East/West line	County
B	9	18-S	34-E		990	NORTH	1650	EAST	LEA

Bottom Hole Location If Different From Surface

UL or lot No.	Section	Township	Range	Lot Idn	Feet from the	North/South line	Feet from the	East/West line	County
Dedicated Acres 40	Joint or Infill	Consolidation Code	Order No.						

NO ALLOWABLE WILL BE ASSIGNED TO THIS COMPLETION UNTIL ALL INTERESTS HAVE BEEN CONSOLIDATED  
OR A NON-STANDARD UNIT HAS BEEN APPROVED BY THE DIVISION

 <p>GEODETIC COORDINATES NAD 27 NME  Y=643489.0 N X=737178.8 E  LAT.=32°46'00.00" N LONG.=103°33'42.29" W</p>	<p><b>OPERATOR CERTIFICATION</b></p> <p>I hereby certify the the information contained herein is true and complete to the best of my knowledge and belief.</p> <p><i>Jerry W. Sherrell</i> Signature Jerry W. Sherrell Printed Name Production Clerk Title 4-12-2012 Date</p> <p><b>SURVEYOR CERTIFICATION</b></p> <p>I hereby certify that the well location shown on this plat was plotted from field notes of actual surveys made by me or under my supervision, and that the same is true and correct to the best of my belief.</p> <p>DECEMBER 3, 2005</p> <p>Date Surveyed Signature &amp; Seal of Professional Surveyor Professional Surveyor NEW MEXICO 05.11.1824 Certificate No. GARY EIDSON 12641</p>
--	--