

124831255

OIL CONSERVATION DIV.

01 JUL -9 PM 1:31

June 27, 2001

Texaco Exploration and Production
500 N Loraine
P.O. Box 3109
Midland, TX 70702

State of New Mexico
Energy and Minerals Department
Oil Conservation Commission
1220 S. St. Francis Drive
Santa Fe, NM 87504

Re: Application for Simultaneous Dedication of the C.H. Weir B #12 to the existing
280 Eumont Yates Seven Rivers Queen proration unit that includes the C.H. Weir
#5 located in Section 11, T20S, R37E.

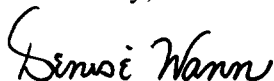
Attn: Mr. Mike Stogner

Dear Sir:

Texaco Exploration and Production Inc. respectfully request approval to Simultaneous
the C.H. Weir #12 and the C.H. Weir #5 to the existing 280 Eumont Yates Seven Rivers
Queen proration unit. The C.H. Weir #12 will be drilled at 1650 FSL and 1650 FEL of
Sec 11, T20S, R37E after approval is granted.

If you have any question concerning this matter please contact Joe Villalobos at (915)
688-4876 or Denise Wann at (915) 688-2982. Thank you in advance for your attention to
this matter.

Sincerely,



Denise Wann
Senior Engineer
Hobbs Operating Unit

cc: NMOCD (Hobbs), ~~Offset Operators~~
File
Attachments

OXY USA WTP, L.P.
P. O. Box 50250
Midland, Texas 79710

Lewis B. Burleson
Lewis B. Burleson Trust
The New Mexico Company
Nancy E. Wilson
Steven L. Burleson
P. O. Box 2479
Midland, Texas 79702

Sharon Beaver
4014 Lehigh Drive
Midland, Texas 79707

Charles N. Evans
P. O. Box 41
Eunice, New Mexico 88231

Wayne Jarvis
1105 Alpine
Andrews, Texas 79714

Devon SFS Operating, Inc.
20 N. Broadway, Suite 1500
Oklahoma City, Oklahoma 73102-8260

Conoco Inc.
10 Desta Drive, Suite 100W
Midland, Texas 79705

Chevron USA, Inc.
P. O. Box 1150
Midland, Texas 79702

BP Amoco Corporation
P. O. Box 4587
Houston, Texas 77210-4587

DISTRICT I
P.O. Box 1980, Hobbs, NM 88241-1980
DISTRICT II
P.O. Box Drawer DD, Artesia, NM 88211-0719
DISTRICT III
1000 Rio Brazos Rd., Aztec, NM 87410
DISTRICT IV
P.O. Box 2088, Santa Fe, NM 87504-2088

State of New Mexico
Energy, Minerals and Natural Resources Department

OIL CONSERVATION DIVISION

P.O. Box 2088
Santa Fe, New Mexico 87504-2088

Form C-102
Revised February 10, 1999
Instructions on back
Submit to Appropriate District Office
State Lease - 4 Copie
Fee Lease - 3 Copie
☐ AMENDED REPORT

WELL LOCATION AND ACREAGE DEDICATION PLAT

¹ API Number 3002535593	² Pool Code 76480	³ Pool Name EUMONT YATES 7 RIVERS QUEEN (PRORATED GAS)
⁴ Property Code 11132	⁵ Property Name WEIR, C. H. -B-	⁶ Well No. 12
⁷ OGRID Number 022351	⁸ Operator Name TEXACO EXPLORATION & PRODUCTION INC.	⁹ Elevation 3752' GL

¹⁰ Surface Location

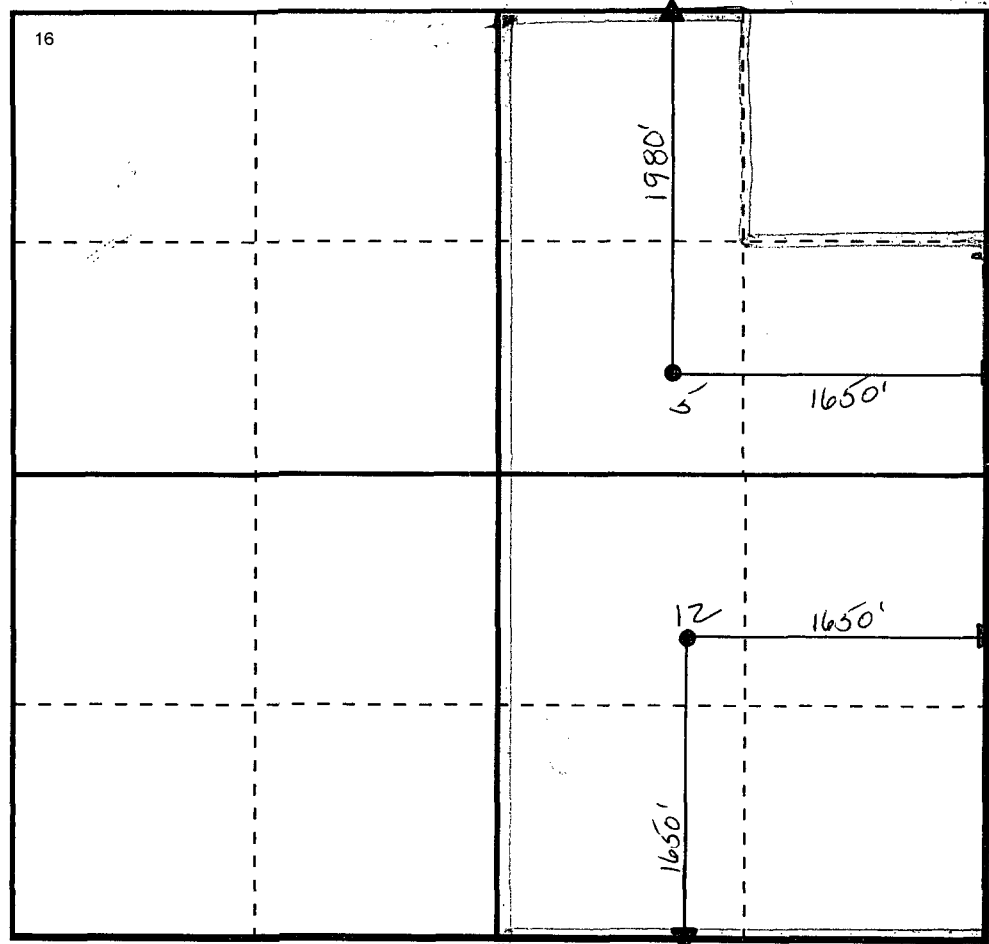
Ul or lot no	Section	Township	Range	Lot.Idn	Feet From The	North/South Line	Feet From The	East/West Line	County
J	11	20S	37E		1650	SOUTH	1650	EAST	LEA

¹¹ Bottom Hole Location If Different From Surface

Ul or lot no.	Section	Township	Range	Lot.Idn	Feet From The	North/South Line	Feet From The	East/West Line	County

¹² Dedicated Acre 280	¹³ Joint or Infill No	¹⁴ Consolidation Code	¹⁵ Order No.
-------------------------------------	-------------------------------------	----------------------------------	-------------------------

NO ALLOWABLE WILL BE ASSIGNED TO THIS COMPLETION UNTIL ALL INTERESTS HAVE BEEN CONSOLIDATED
OR A NON-STANDARD UNIT HAS BEEN APPROVED BY THE DIVISION



¹⁷ OPERATOR CERTIFICATION

I hereby certify that the information
contained herein is true and complete to the
best of my knowledge and belief

Signature

Printed Name

John Ayers

Positio

Administrative Supvr

Date

¹⁸ SURVEYOR CERTIFICATION

I hereby certify that the well location shown
on this plat was plotted from field notes of
actual surveys made by me or under my
supervision, and that the same is true and
correct to the best of my knowledge and
belief.

Date Surveyed

Signature & Seal of
Professional Surveyor

Certificate No.

DISTRICT I

P.O. Box 1980, Hobbs, NM 88241-1980

DISTRICT II

P.O. Box Drawer DD, Artesia, NM 88211-0719

DISTRICT III

1000 Rio Brazos Rd., Aztec, NM 87410

DISTRICT IV

P.O. Box 2088, Santa Fe, NM 87504-2088

State of New Mexico
Energy, Minerals and Natural Resources Department

OIL CONSERVATION DIVISION

P.O. Box 2088
Santa Fe, New Mexico 87504-2088

Form C-102

Revised February 10, 1999

Instructions on back

Submit to Appropriate District Office

State Lease - 4 Copie

Fee Lease - 3 Copie

☐ AMENDED REPORT

WELL LOCATION AND ACREAGE DEDICATION PLAT

¹ API Number 3002506062	² Pool Code 76480	³ Pool Name EUMONT YATES 7 RIVERS QUEEN (PRORATED GAS)
⁴ Property Code 11132	⁵ Property Name WEIR, C. H. -B-	⁶ Well No. 5
⁷ OGRID Number 022351	⁸ Operator Name TEXACO EXPLORATION & PRODUCTION INC.	⁹ Elevation 3552' GL

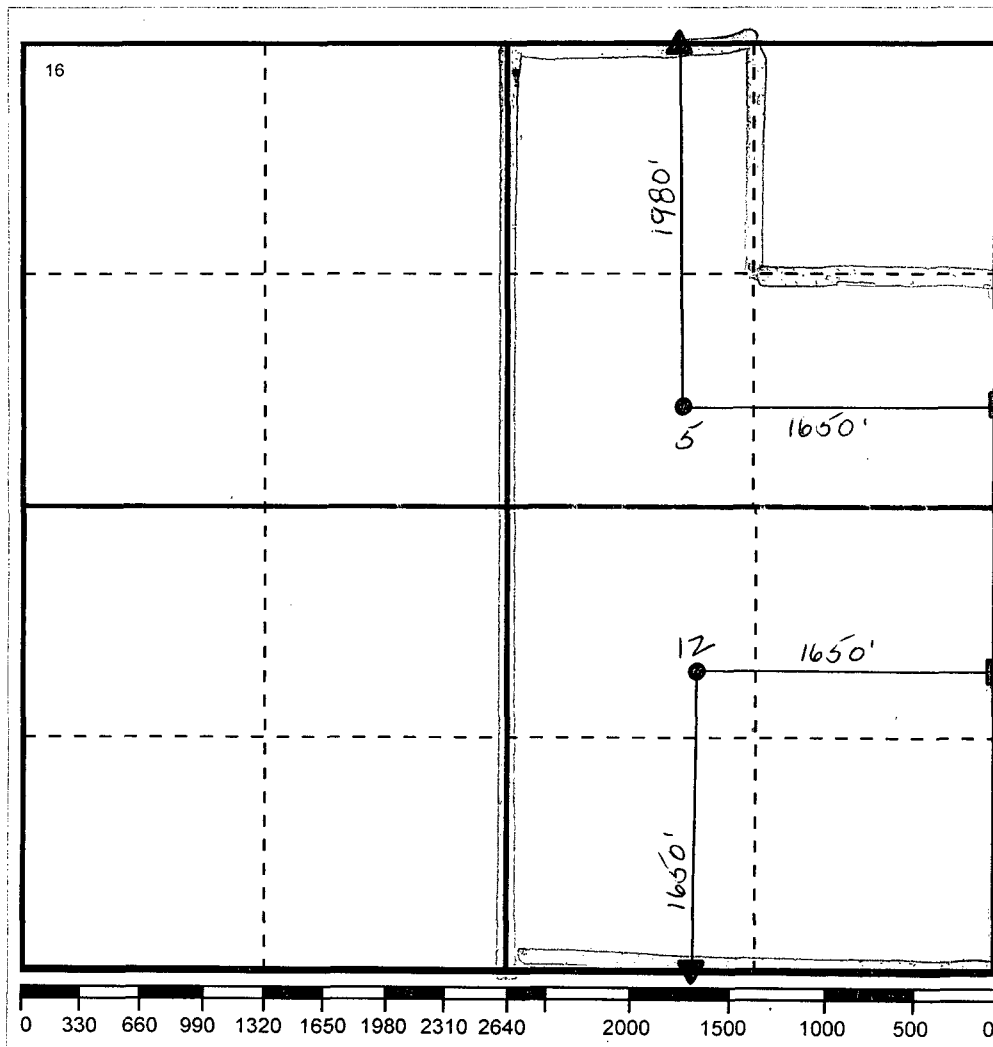
¹⁰ Surface Location

Ul or lot no	Section	Township	Range	Lot.Idn	Feet From The	North/South Line	Feet From The	East/West Line	County
G	11	20S	37E		1980	NORTH	1650	EAST	LEA

¹¹ Bottom Hole Location If Different From Surface

Ul or lot no.	Section	Township	Range	Lot.Idn	Feet From The	North/South Line	Feet From The	East/West Line	County

¹² Dedicated Acre 280	¹³ Joint or Infill No	¹⁴ Consolidation Code	¹⁵ Order No.
-------------------------------------	-------------------------------------	----------------------------------	-------------------------

NO ALLOWABLE WILL BE ASSIGNED TO THIS COMPLETION UNTIL ALL INTERESTS HAVE BEEN CONSOLIDATED
OR A NON-STANDARD UNIT HAS BEEN APPROVED BY THE DIVISION¹⁷ OPERATOR CERTIFICATIONI hereby certify that the information
contained herein is true and complete to the
best of my knowledge and belief

Signature

Printed Name

John Ayers

Positio

Administrative Supvr

Date

6/27/01

¹⁸ SURVEYOR CERTIFICATIONI hereby certify that the well location shown
on this plat was plotted from field notes of
actual surveys made by me or under my
supervision, and that the same is true and
correct to the best of my knowledge and
belief.

Date Surveyed

Signature & Seal of
Professional Surveyor

Certificate No.